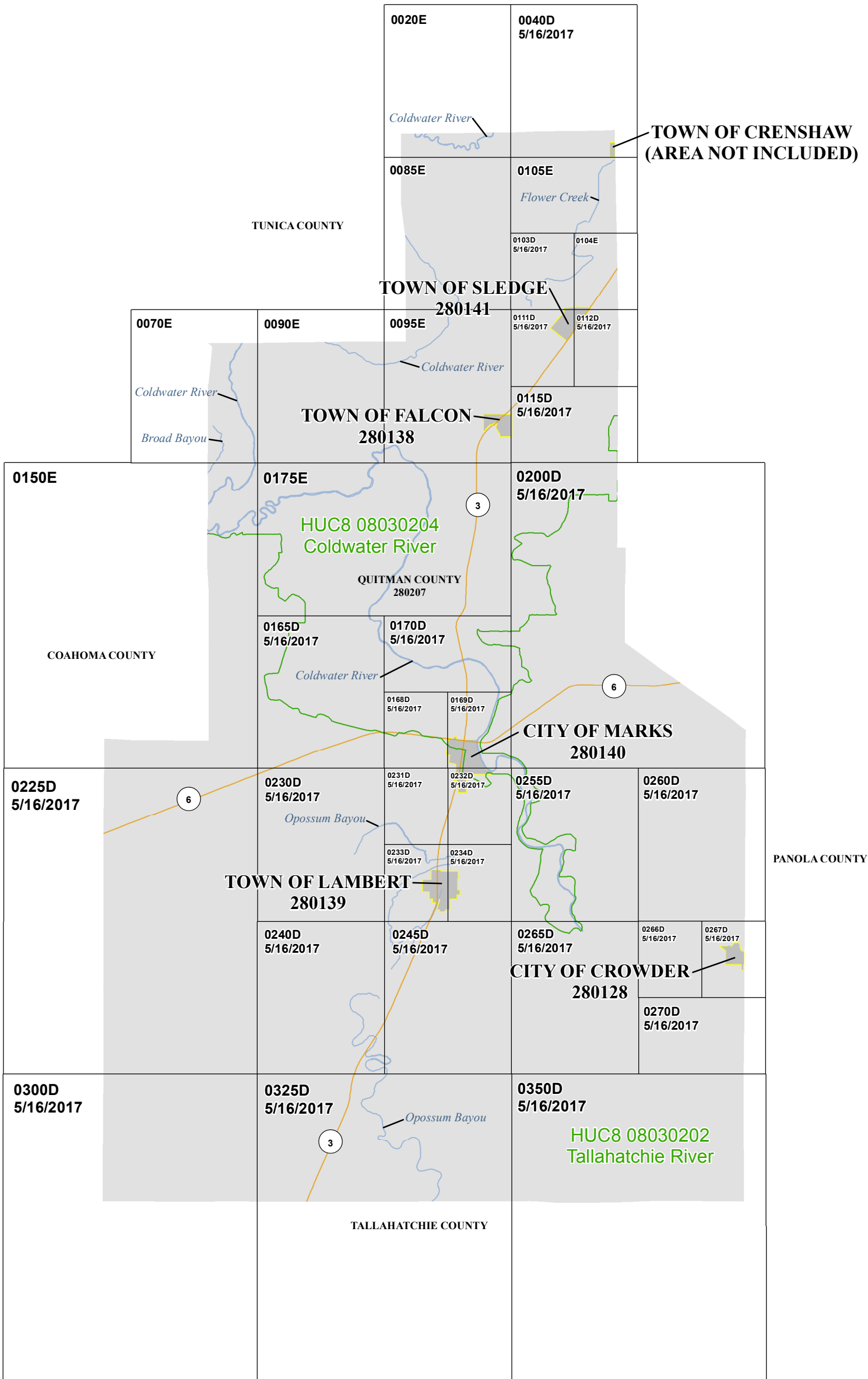


Figure 1: FIRM Index



**ATTENTION:** The corporate limits shown on this FIRM Index are based on the best information available at the time of publication. As such, they may be more current than those shown on FIRM panels issued before MONTH DAY, YEAR.

**PRELIMINARY**  
**11/14/2018**

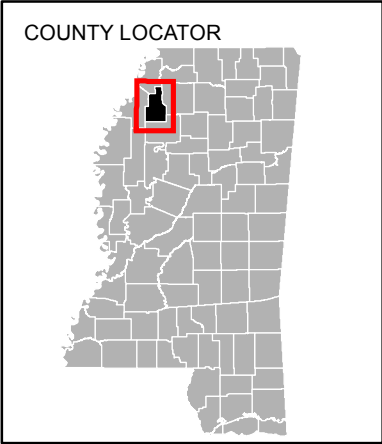
1 inch = 16,667 feet 1:200,000

0 4,600 9,200 18,400 27,600 36,800 Feet

Map Projection:  
State Plane Coordinate System  
Mississippi West, FIPS Zone 2302


THE INFORMATION DEPICTED ON THIS MAP AND SUPPORTING DOCUMENTATION ARE ALSO AVAILABLE IN DIGITAL FORMAT AT  
**HTTP://MSC.FEMA.GOV**

SEE FLOOD INSURANCE STUDY FOR ADDITIONAL INFORMATION



**NATIONAL FLOOD INSURANCE PROGRAM**  
FLOOD INSURANCE RATE MAP INDEX

**QUITMAN COUNTY, MISSISSIPPI and Incorporated Areas**  
PANELS PRINTED:  
0020, 0040, 0070, 0085, 0090, 0095, 0103, 0104, 0105, 0111, 0112, 0115, 0150, 0165, 0168, 0169, 0170, 0175, 0200, 0225, 0230, 0231, 0232, 0233, 0234, 0240, 0245, 0255, 0260, 0265, 0266, 0267, 0270, 0300, 0325, 0350

  
**FEMA**

MAP NUMBER  
28119CIND0B  
MAP REVISED