

FLOOD INSURANCE STUDY

FEDERAL EMERGENCY MANAGEMENT AGENCY

VOLUME 5 OF 7



HINDS COUNTY, MISSISSIPPI AND INCORPORATED AREAS

COMMUNITY NAME	COMMUNITY NUMBER
BOLTON, TOWN OF	280216
BYRAM, CITY OF	280850
CLINTON, CITY OF	280071
EDWARDS, TOWN OF *	280330
HINDS COUNTY (UNINCORPORATED AREAS)	280070
JACKSON, CITY OF	280072
LEARNED, TOWN OF	280315
PEARL RIVER VALLEY WATER SUPPLY DISTRICT	280338
RAYMOND, TOWN OF	280320
TERRY, TOWN OF	280073
UTICA, TOWN OF *	285263

*No Special Flood Hazard Areas Identified



FEMA

REVISED:

PRELIMINARY
2/9/2018

FLOOD INSURANCE STUDY NUMBER

28049CV005B

Version Number 2.3.3.3

TABLE OF CONTENTS

Volume 1

	<u>Page</u>
SECTION 1.0 – INTRODUCTION	1
1.1 The National Flood Insurance Program	1
1.2 Purpose of this Flood Insurance Study Report	2
1.3 Jurisdictions Included in the Flood Insurance Study Project	2
1.4 Considerations for using this Flood Insurance Study Report	5
 SECTION 2.0 – FLOODPLAIN MANAGEMENT APPLICATIONS	 16
2.1 Floodplain Boundaries	16
2.2 Floodways	42
2.3 Base Flood Elevations	43
2.4 Non-Encroachment Zones	43
2.5 Coastal Flood Hazard Areas	43
2.5.1 Water Elevations and the Effects of Waves	43
2.5.2 Floodplain Boundaries and BFEs for Coastal Areas	43
2.5.3 Coastal High Hazard Areas	44
2.5.4 Limit of Moderate Wave Action	44
 SECTION 3.0 – INSURANCE APPLICATIONS	 44
3.1 National Flood Insurance Program Insurance Zones	44
3.2 Coastal Barrier Resources System	45
 SECTION 4.0 – AREA STUDIED	 45
4.1 Basin Description	45
4.2 Principal Flood Problems	45
4.3 Non-Levee Flood Protection Measures	46
4.4 Levees	51
 SECTION 5.0 – ENGINEERING METHODS	 54
5.1 Hydrologic Analyses	54

Figures

	<u>Page</u>
Figure 1: FIRM Panel Index	8
Figure 2: FIRM Notes to Users	9
Figure 3: Map Legend for FIRM	12
Figure 4: Floodway Schematic	42
Figure 5: Wave Runup Transect Schematic	43
Figure 6: Coastal Transect Schematic	44
Figure 7: Frequency Discharge-Drainage Area Curves	82

Tables

	<u>Page</u>
Table 1: Listing of NFIP Jurisdictions	2
Table 2: Flooding Sources Included in this FIS Report	17
Table 3: Flood Zone Designations by Community	44
Table 4: Coastal Barrier Resources System Information	45
Table 5: Basin Characteristics	45
Table 6: Principal Flood Problems	45
Table 7: Historic Flooding Elevations	46
Table 8: Non-Levee Flood Protection Measures	46
Table 9: Levees	53
Table 10: Summary of Discharges	55
Table 11: Summary of Non-Coastal Stillwater Elevations	83
Table 12: Stream Gage Information used to Determine Discharges	83

Volume 2

	<u>Page</u>
5.2 Hydraulic Analyses	84
5.3 Coastal Analyses	111
5.3.1 Total Stillwater Elevations	111
5.3.2 Waves	112
5.3.3 Coastal Erosion	112
5.3.4 Wave Hazard Analyses	112
5.4 Alluvial Fan Analyses	112
SECTION 6.0 – MAPPING METHODS	112
6.1 Vertical and Horizontal Control	112
6.2 Base Map	113
6.3 Floodplain and Floodway Delineation	114

Figures

	<u>Page</u>
Figure 8: 1% Annual Chance Total Stillwater Elevations for Coastal Areas	112
Figure 9: Transect Location Map	112

Tables

	<u>Page</u>
Table 13: Summary of Hydrologic and Hydraulic Analyses	85
Table 14: Roughness Coefficients	108
Table 15: Summary of Coastal Analyses	111

Table 16: Tide Gage Analysis Specifics	112
Table 17: Coastal Transect Parameters	112
Table 18: Summary of Alluvial Fan Analyses	112
Table 19: Results of Alluvial Fan Analyses	112
Table 20: Countywide Vertical Datum Conversion	113
Table 21: Stream-by-Stream Vertical Datum Conversion	113
Table 22: Base Map Sources	114
Table 23: Summary of Topographic Elevation Data used in Mapping	115
Table 24: Floodway Data	116

Volume 3

	<u>Page</u>
6.4 Coastal Flood Hazard Mapping	196
6.5 FIRM Revisions	196
6.5.1 Letters of Map Amendment	196
6.5.2 Letters of Map Revision Based on Fill	196
6.5.3 Letters of Map Revision	197
6.5.4 Physical Map Revisions	197
6.5.5 Contracted Restudies	198
6.5.6 Community Map History	198
SECTION 7.0 – CONTRACTED STUDIES AND COMMUNITY COORDINATION	200
7.1 Contracted Studies	200
7.2 Community Meetings	212
SECTION 8.0 – ADDITIONAL INFORMATION	214
SECTION 9.0 – BIBLIOGRAPHY AND REFERENCES	216

Tables

	<u>Page</u>
Table 24: Floodway Data	153
Table 25: Flood Hazard and Non-Encroachment Data for Selected Streams	196
Table 26: Summary of Coastal Transect Mapping Considerations	196
Table 27: Incorporated Letters of Map Change	197
Table 28: Community Map History	199
Table 29: Summary of Contracted Studies Included in this FIS Report	200
Table 30: Community Meetings	213
Table 31: Map Repositories	214
Table 32: Additional Information	215
Table 33: Bibliography and References	217

Volume 4
Exhibits

Flood Profiles	<u>Panel</u>
Allen Creek	01-02 P
Allen Creek Tributary	03 P
Bakers Creek	04-12 P
Bakers Creek Tributary 1	13 P
Bakers Creek Tributary 2	14-17 P
Bakers Creek Tributary 2-1	18 P
Belhaven Creek	19 P
Big Creek	20-23 P
Big Creek Tributary 1	24-25 P
Big Creek Tributary 2	26-27 P
Big Creek Tributary 3	28-30 P
Big Creek Tributary 5	31 P
Big Creek Tributary 6	32 P
Big Creek Tributary 7	33 P
Big Black River	34-43 P
Bitter Creek	44 P
Bogue Chitto Creek	45-49 P
Bogue Chitto Creek Tributary 1	50-51 P
Bogue Chitto Creek Tributary 2	52 P
Bogue Chitto Creek Tributary 3	53 P
Bogue Chitto Creek Tributary 4	54-55 P
Bogue Chitto Creek Tributary 5	56 P
Bogue Chitto Creek Tributary 6	57 P
Bogue Chitto Creek Tributary 6-1	58 P
Bogue Chitto Creek Tributary 7	59 P
Bogue Chitto Creek Tributary 8	60-61 P
Bogue Chitto Creek Tributary 8-1	62 P
Bogue Chitto Creek Tributary 9	63-65 P
Bogue Chitto Creek Tributary 9-1	66 P
Bogue Chitto Creek Tributary 9-2	67 P
Bogue Chitto Creek Tributary 9-3	68-69 P
Bogue Chitto Creek Tributary 9-4	70 P
Bogue Chitto Creek Tributary 10	71 P
Bogue Chitto Creek Tributary 11	72 P
Bogue Chitto Creek Tributary 12	73 P
Bogue Chitto Creek Tributary 13	74 P
Bogue Chitto Creek Tributary 14	75 P
Bogue Chitto Creek Tributary 15	76 P
Cany Creek	77-79 P

Volume 5
Exhibits

Flood Profiles	<u>Panel</u>
Chestnut Creek Tributary 1	80 P
Chestnut Creek Tributary 3	81 P
Eubanks Creek	82-85 P
Eubanks Creek Tributary 3	86 P
Eubanks Creek Tributary 4	87 P
Eubanks Creek Tributary 5	88 P
Eubanks Creek Tributary 6	89 P
Eubanks Creek Tributary 6-1	90 P
Eubanks Creek Tributary 7	91 P
Fleetwood Creek	92-93 P
Fleetwood Creek Tributary 1	94-95 P
Fleetwood Creek Tributary 2	96 P
Fleetwood Creek Tributary 3	97 P
Fleetwood Creek Tributary 4	98 P
Fourteen Mile Creek	99-104 P
Fourteen Mile Creek Tributary 1	105 P
Fourteen Mile Creek Tributary 2	106 P
French Creek	107-109 P
French Creek Tributary 1	110-111 P
French Creek Tributary 2	112 P
French Creek Tributary 3	113 P
French Creek Tributary 4	114 P
French Creek Tributary 5	115 P
Hanging Moss Creek	116-119 P
Hanging Moss Creek Tributary 1	120 P
Hanging Moss Creek Tributary 2	121 P
Hanging Moss Creek Tributary 3	122 P
Hanging Moss Creek Tributary 4	123-124 P
Hanging Moss Creek Tributary 5	125-127 P
Hanging Moss Creek Tributary 5-1	128 P
Hanging Moss Creek Tributary 5-2	129 P
Hanging Moss Creek Tributary 6	130 P
Hanging Moss Creek Tributary 7	131-132 P
Hardy Creek	133-136 P
Hardy Creek Tributary 1	137 P
Harris Creek	138-140 P
Harris Creek Tributary 1	141-142 P
Henry Creek	143 P
Jackson Creek	144-146 P
Limekiln Creek	147-151 P
Limekiln Creek Tributary 1	152-153 P
Limekiln Creek Tributary 1-1	154 P
Limekiln Creek Tributary 2	155-156 P
Limekiln Creek Tributary 2-1	157 P
Limekiln Creek Tributary 3	158 P

Volume 6
Exhibits

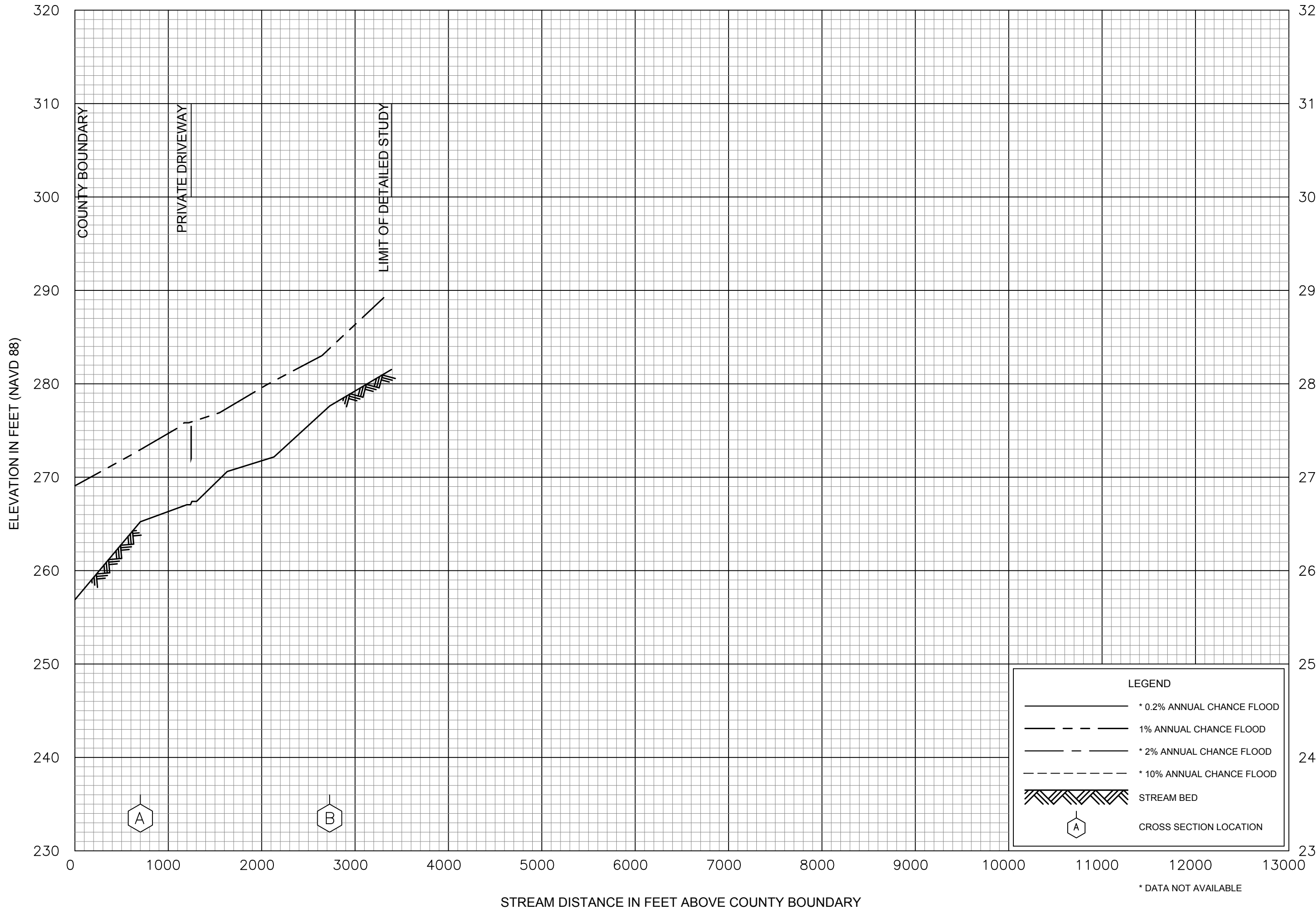
Lindsey Creek	159-163 P
Lindsey Creek Tributary 1	164 P
Lindsey Creek Tributary 2	165 P
Lindsey Creek Tributary 3	166 P
Little Bakers Creek	167-170 P
Little Bakers Creek Tributary 1	171 P
Little Bakers Creek Tributary 2	172 P
Little Bakers Creek Tributary 3	173 P
Little Bakers Creek Tributary 3-1	174 P
Little Bakers Creek Tributary 4	175 P
Little Bakers Creek Tributary 5	176 P
Little Bakers Creek Tributary 6	177 P
Little Creek	178 P
Lynch Creek	179-185 P
Lynch Creek Tributary 1	186-187 P
Lynch Creek Tributary 2	188 P
Lynch Creek Tributary 3	189 P
Lynch Creek Tributary 4	190-192 P
Lynch Creek Tributary 4-1	193-194 P
Lynch Creek Tributary 5	195-197 P
Lynch Creek Tributary 5-1	198 P
Lynch Creek Tributary 6	199-201 P
McDonald Creek	202 P
Patrol Creek	203 P
Pearl River	204-207 P
Pearl River Tributary 1	208-209 P
Pearl River Tributary 2	210-211 P
Purple Creek	212-214 P
Rhodes Creek	215-218 P
Rhodes Creek Tributary 1	219 P
Rhodes Creek Tributary 2	220 P
Rhodes Creek Tributary 4	221-222 P
Rhodes Creek Tributary 5	223 P
Rhodes Creek Tributary 6	224 P
Robertson Creek	225 P
School Creek	226-227 P
Smith Creek	228-229 P
Smith Creek Tributary 1	230 P
Smith Creek Tributary 2	231 P
Smith Creek Tributary 3	232 P
Smith Creek Tributary 4	233-234 P
Snake Creek	235-237 P
Snake Creek Tributary 1	238 P

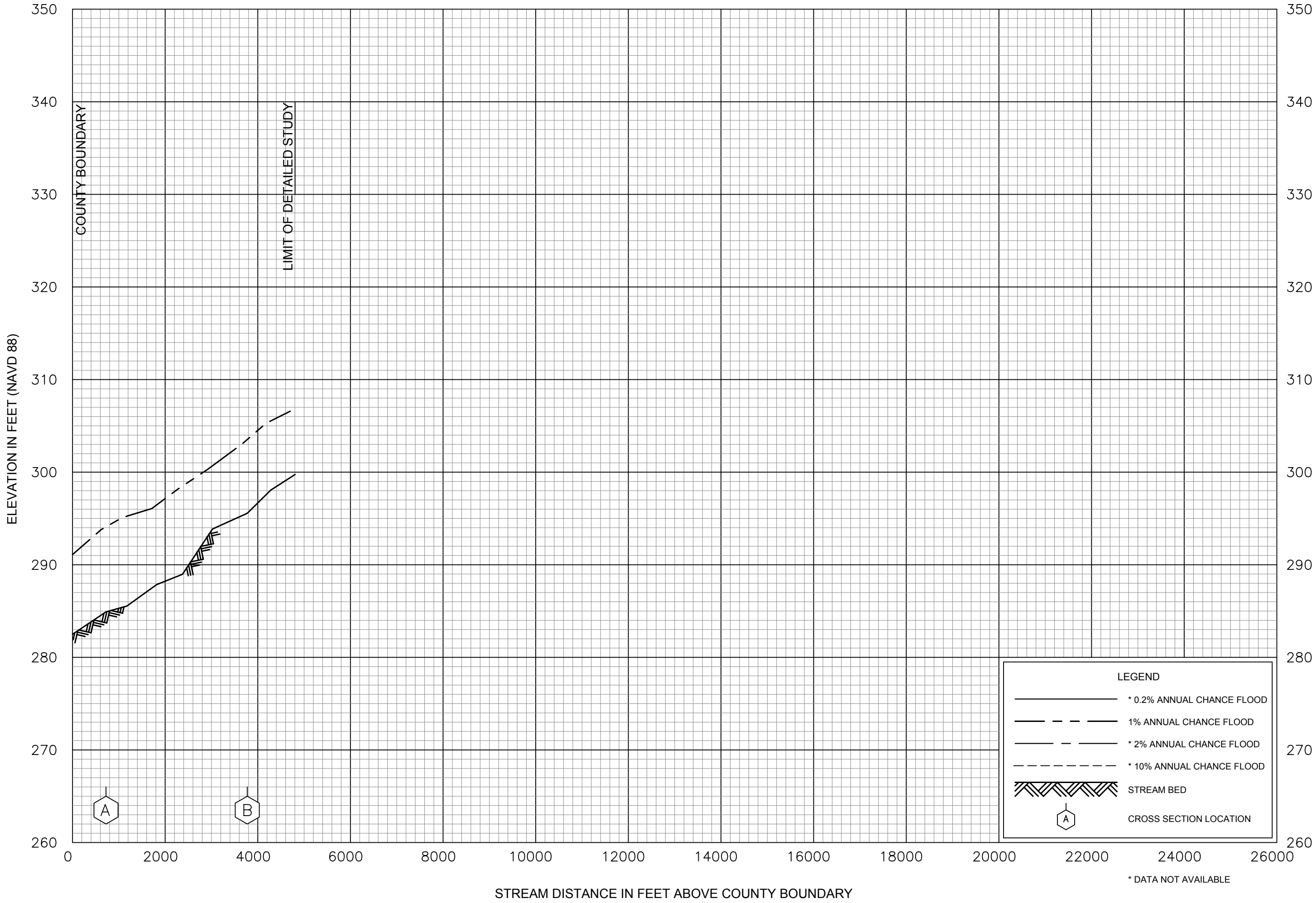
Volume 7
Exhibits

Straight Fence Creek	239-244 P
Straight Fence Creek Tributary 1	245-246 P
Straight Fence Creek Tributary 1-1	247 P
Straight Fence Creek Tributary 2	248-249 P
Straight Fence Creek Tributary 2-1	250 P
Straight Fence Creek Tributary 3	251-252 P
Straight Fence Creek Tributary 3-1	253 P
Straight Fence Creek Tributary 4	254 P
Straight Fence Creek Tributary 5	255 P
Straight Fence Creek Tributary 5-1	256 P
Straight Fence Creek Tributary 6	257 P
Straight Fence Creek Tributary 6-1	258 P
Straight Fence Creek Tributary 6-2	259 P
Straight Fence Creek Tributary 7	260 P
Stream 1	261 P
Stream 2	262-263 P
Stream B	264-265 P
Stream B Tributary 1	266 P
Stream B Tributary 2	267 P
Terrell Creek	268 P
Three Mile Creek	269-270 P
Three Mile Creek Tributary 1	271 P
Town Creek	272-275 P
Town Creek Tributary 2	276 P
Town Creek Tributary 3	277-278 P
Town Creek Tributary 4	279-282 P
Town Creek Tributary 5	283-284 P
Trahn Creek	285-288 P
Trahn Creek Tributary 2	289-293 P
Trahn Creek Tributary 3	294-295 P
Turkey Creek	296-298 P
Turkey Creek Tributary 1	299 P
Turkey Creek Tributary 2	300 P
Twelve Mile Creek	301-302 P
Twin Lakes Creek G	303 P
Twin Lakes Creek H	304 P
Vaughn Creek	305-308 P
Vaughn Creek Tributary 1	309 P
Vaughn Creek Tributary 1-1	310 P
Vaughn Creek Tributary 2	311-313 P
Vaughn Creek Tributary 3	314 P
Vaughn Creek Tributary 3-1	315 P
Vaughn Creek Tributary 3-2	316 P
White Oak Creek	317-320 P

Published Separately

Flood Insurance Rate Map (FIRM)





LEGEND

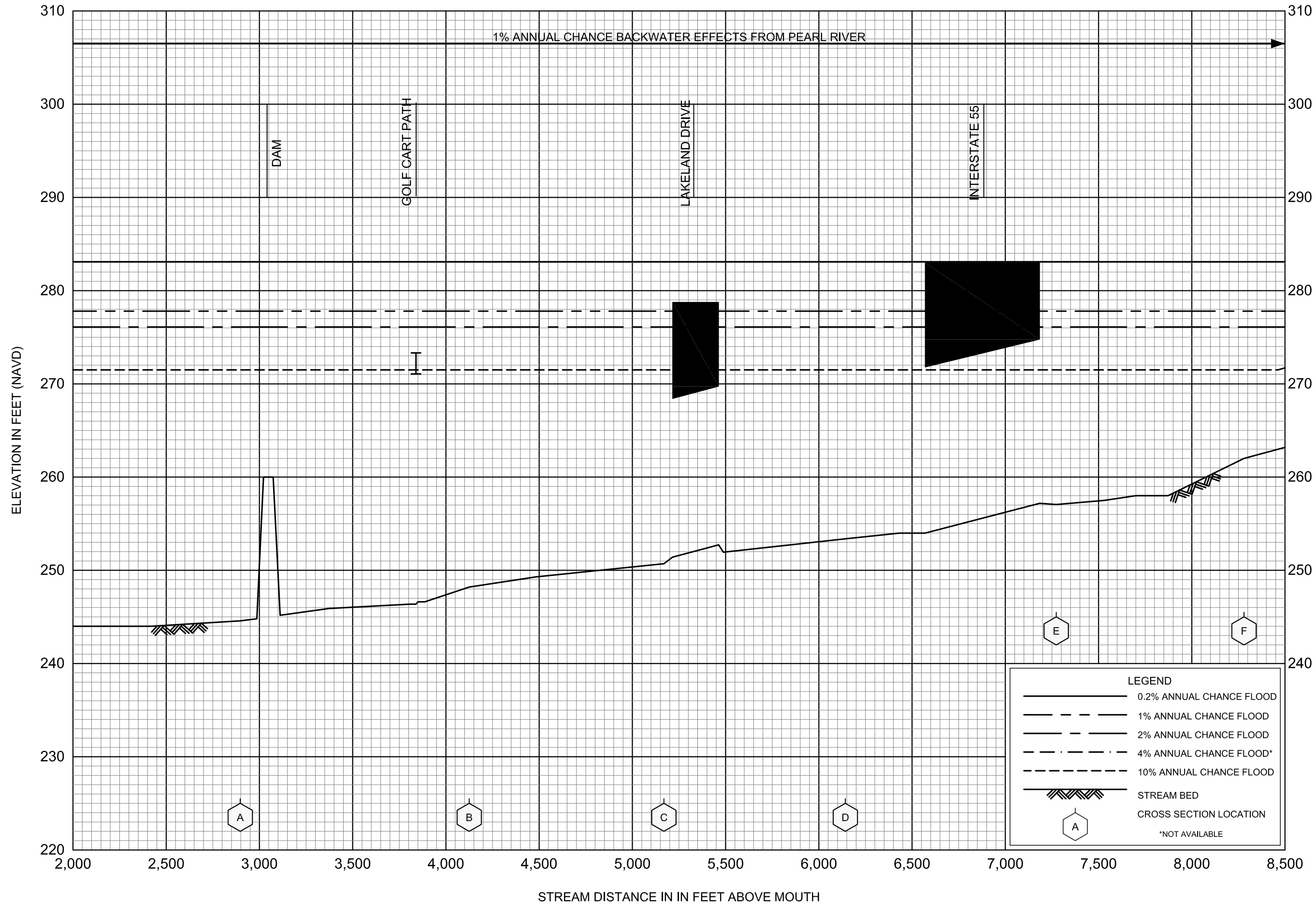
- * 0.2% ANNUAL CHANCE FLOOD
- 1% ANNUAL CHANCE FLOOD
- * 2% ANNUAL CHANCE FLOOD
- * 10% ANNUAL CHANCE FLOOD
- STREAM BED
- CROSS SECTION LOCATION

* DATA NOT AVAILABLE

FLOOD PROFILES
CHESTNUT CREEK TRIBUTARY 3

FEDERAL EMERGENCY MANAGEMENT AGENCY
HINDS COUNTY, MS
AND INCORPORATED AREAS

81P

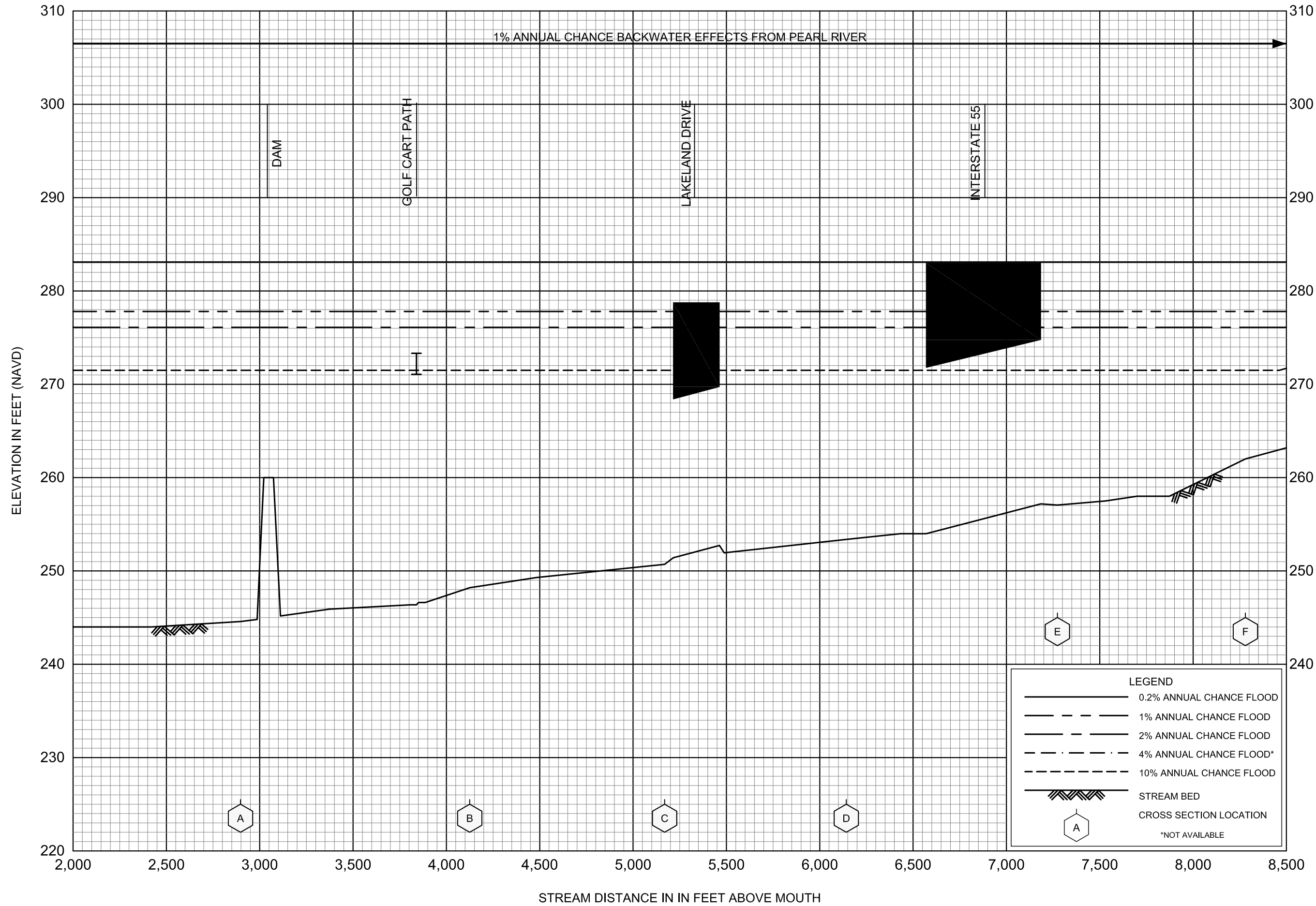


FLOOD PROFILES

EUBANKS CREEK

FEDERAL EMERGENCY MANAGEMENT AGENCY

**HINDS COUNTY, MS
AND INCORPORATED AREAS**

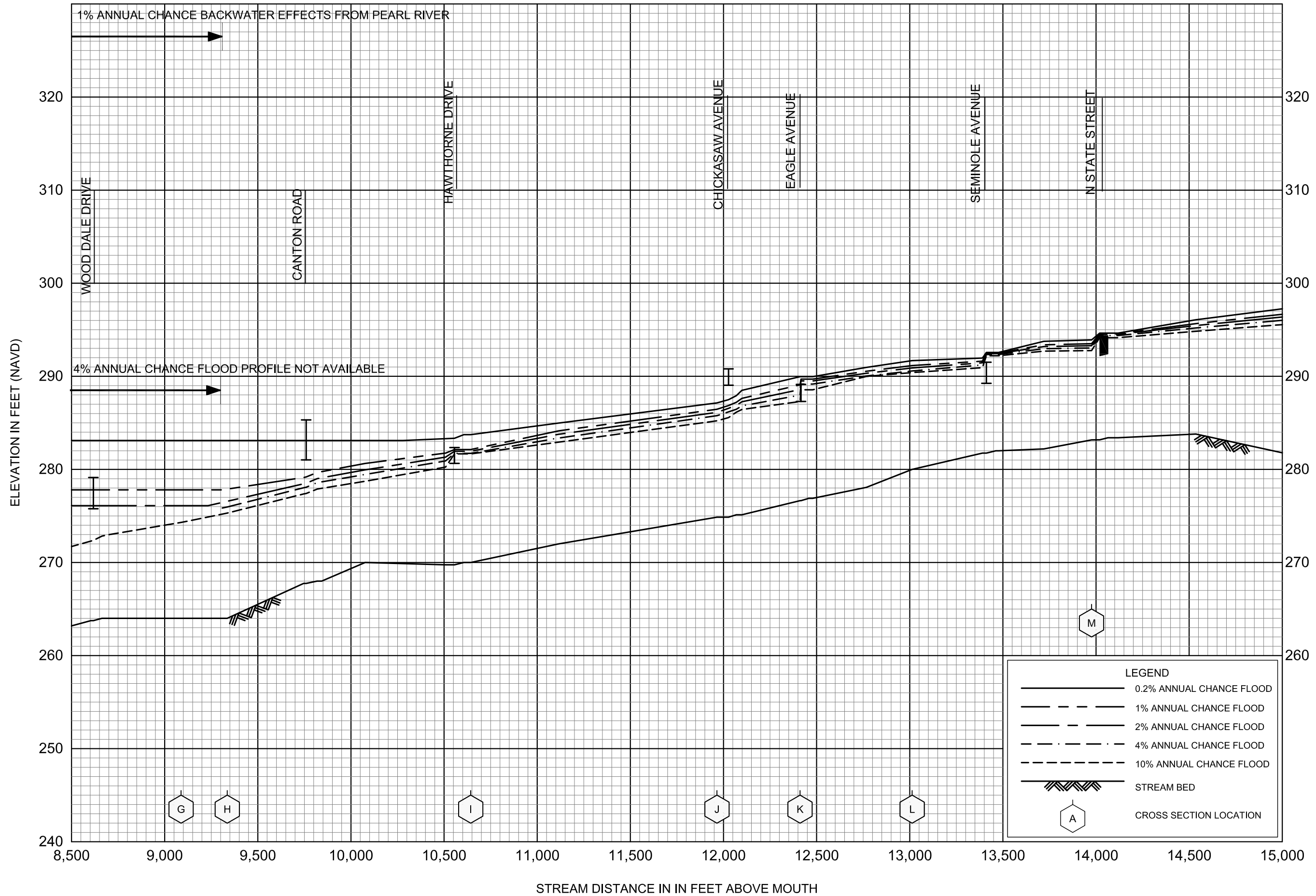


FLOOD PROFILES

EUBANKS CREEK

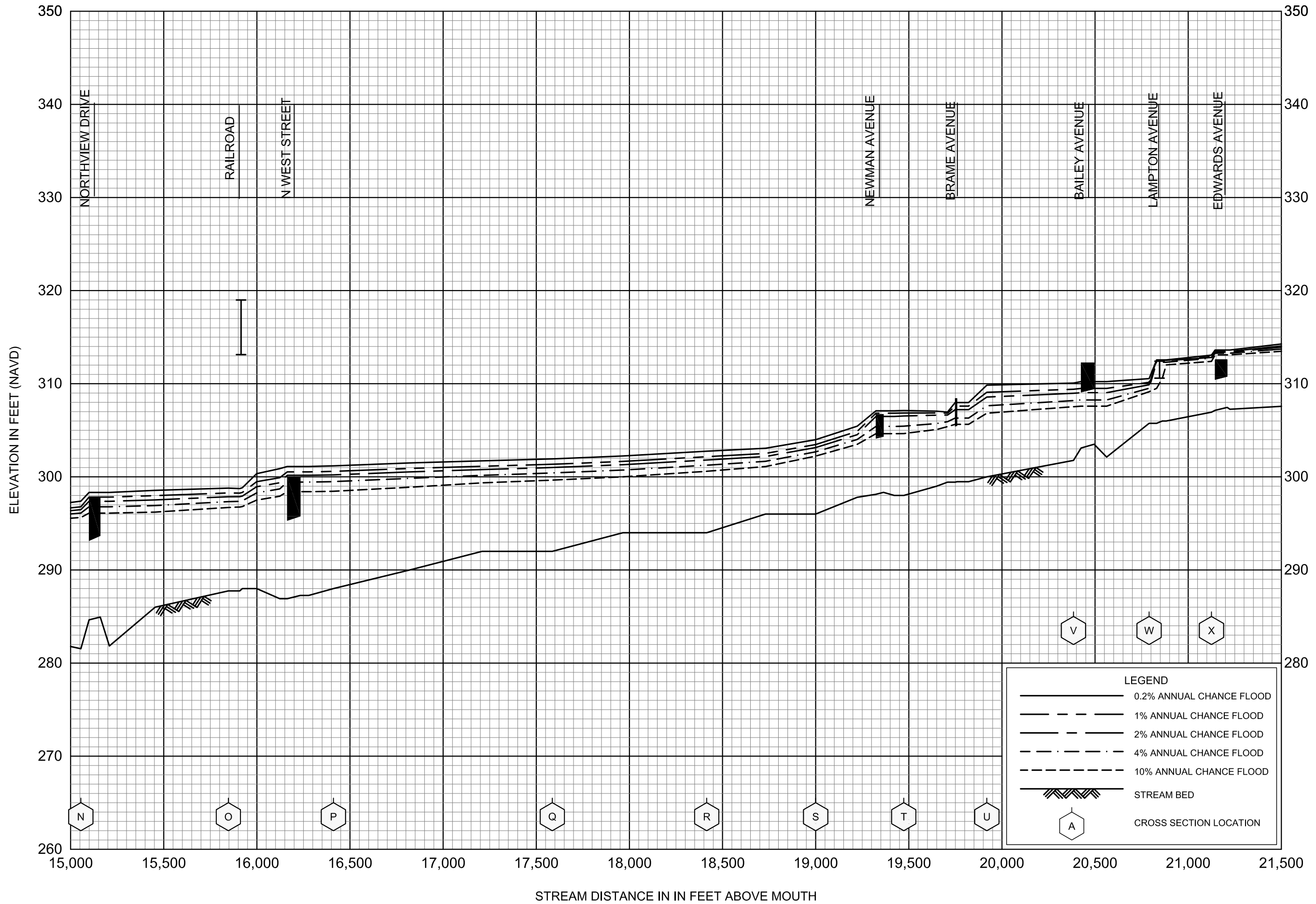
FEDERAL EMERGENCY MANAGEMENT AGENCY

**HINDS COUNTY, MS
AND INCORPORATED AREAS**



FLOOD PROFILES
EUBANKS CREEK

FEDERAL EMERGENCY MANAGEMENT AGENCY
HINDS COUNTY, MS
AND INCORPORATED AREAS

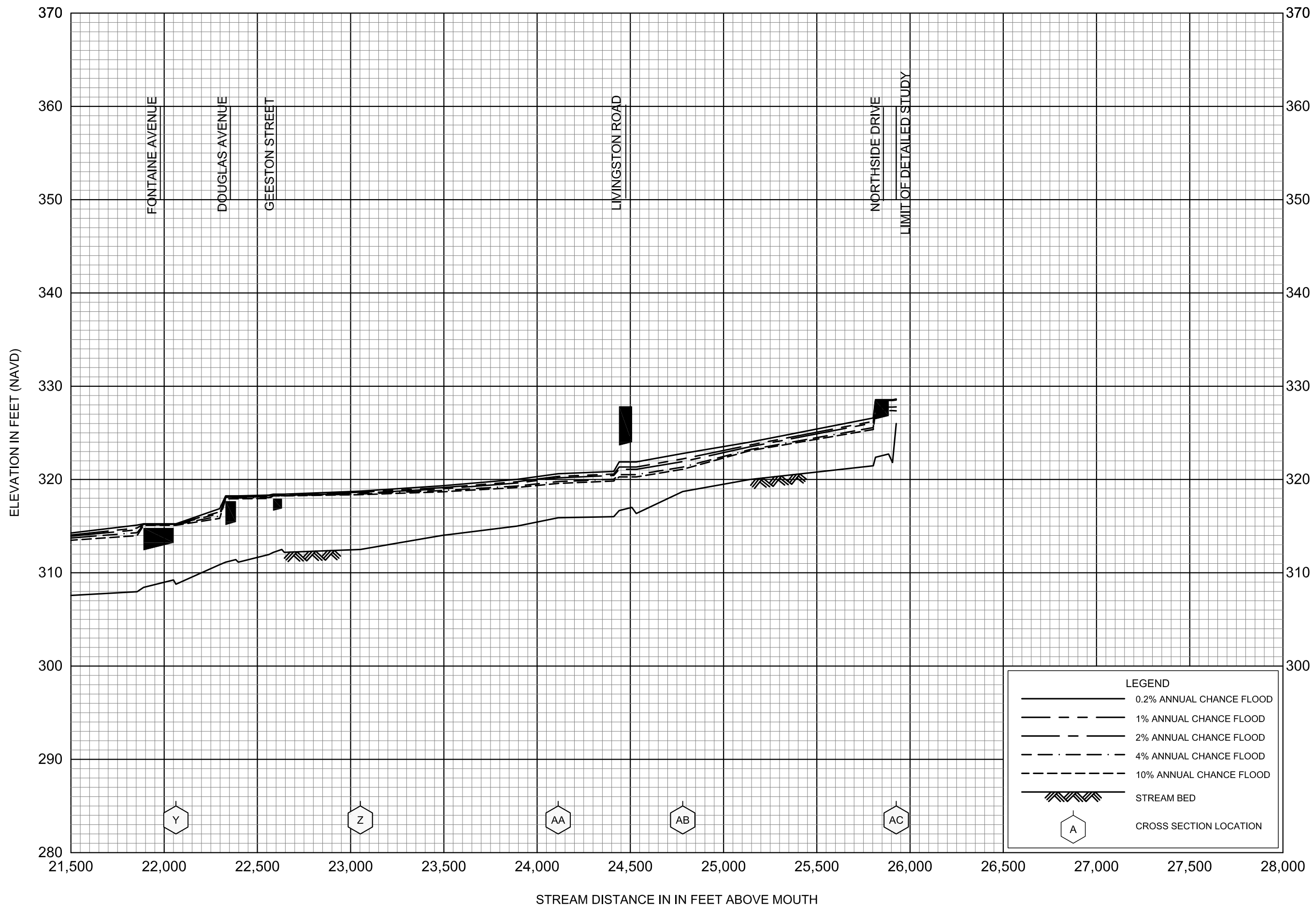


FLOOD PROFILES

EUBANKS CREEK

FEDERAL EMERGENCY MANAGEMENT AGENCY

HINDS COUNTY, MS
AND INCORPORATED AREAS

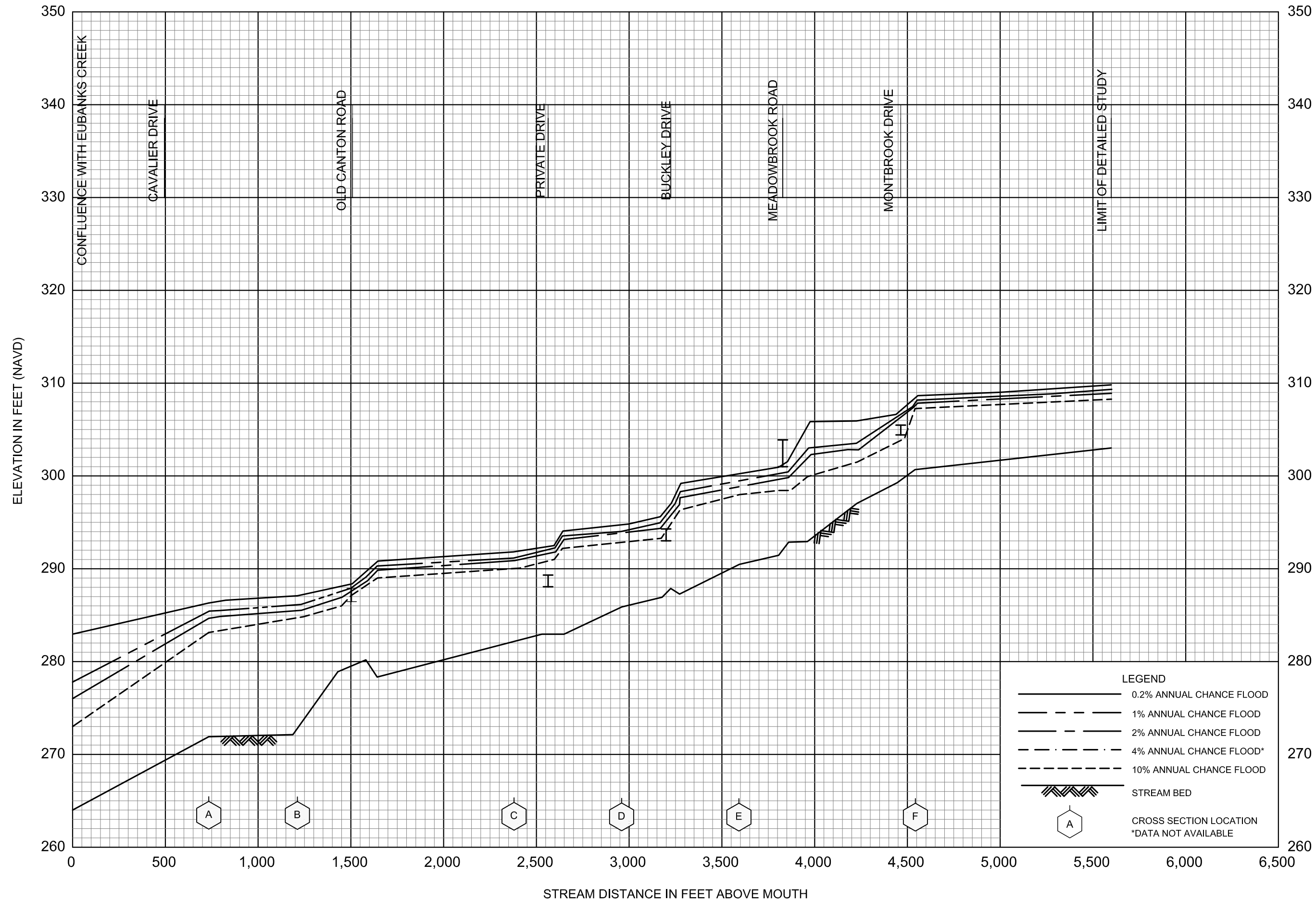


FLOOD PROFILES

EUBANKS CREEK

FEDERAL EMERGENCY MANAGEMENT AGENCY

HINDS COUNTY, MS
AND INCORPORATED AREAS

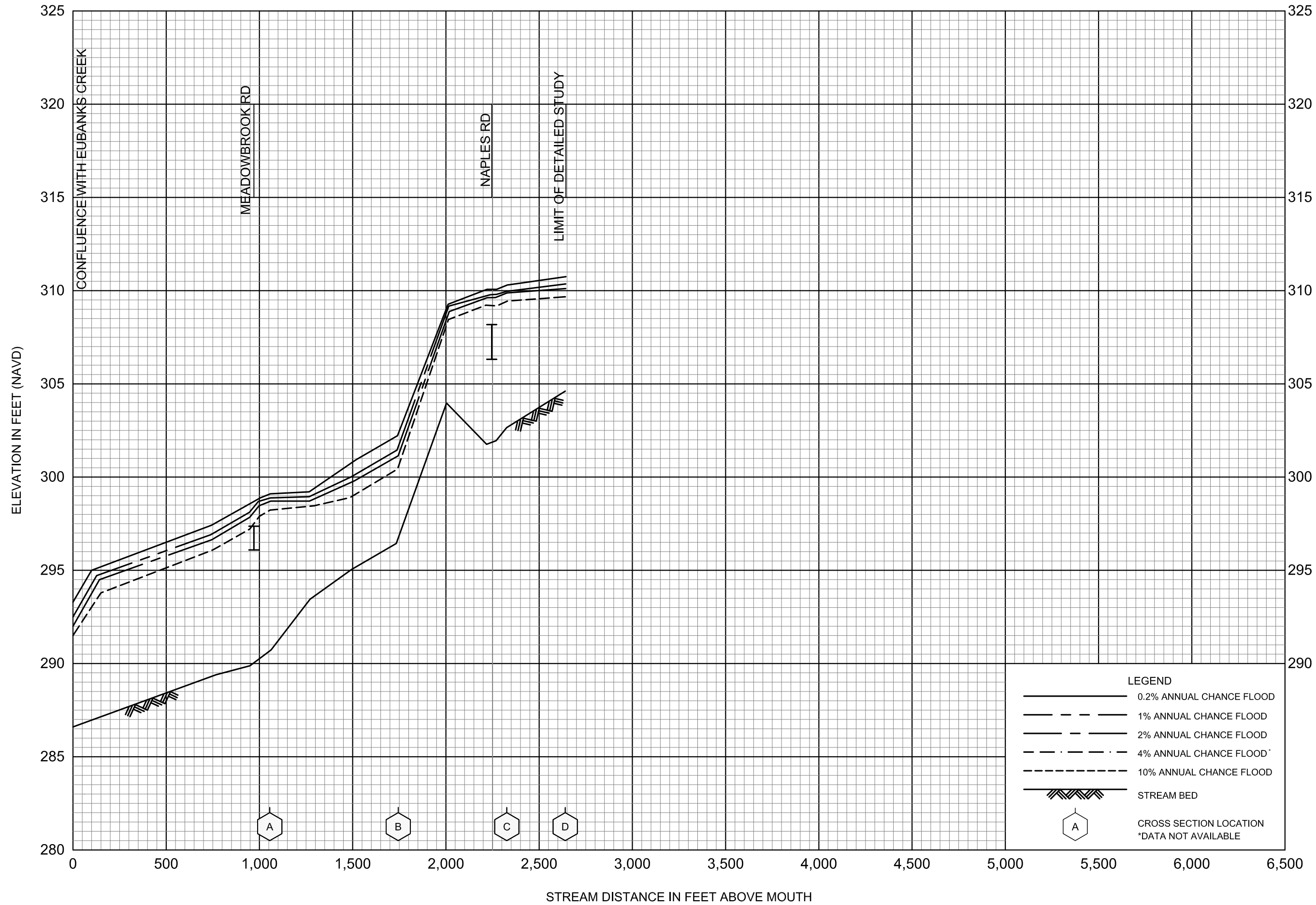


FLOOD PROFILES

EUBANKS CREEK TRIBUTARY 3

FEDERAL EMERGENCY MANAGEMENT AGENCY

HINDS COUNTY, MS
AND INCORPORATED AREAS

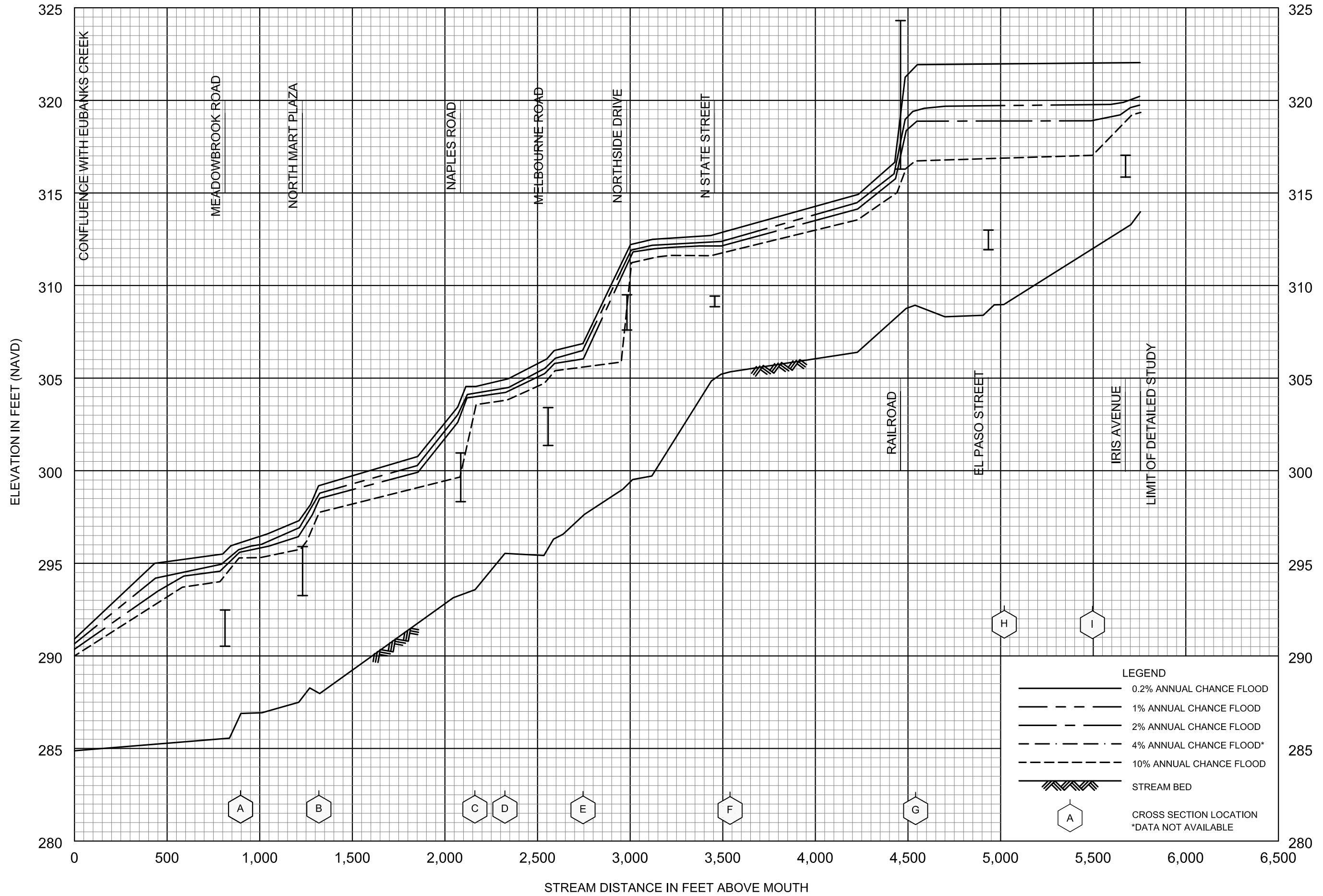


FLOOD PROFILES

EUBANKS CREEK TRIBUTARY 4

FEDERAL EMERGENCY MANAGEMENT AGENCY

HINDS COUNTY, MS
AND INCORPORATED AREAS



LEGEND

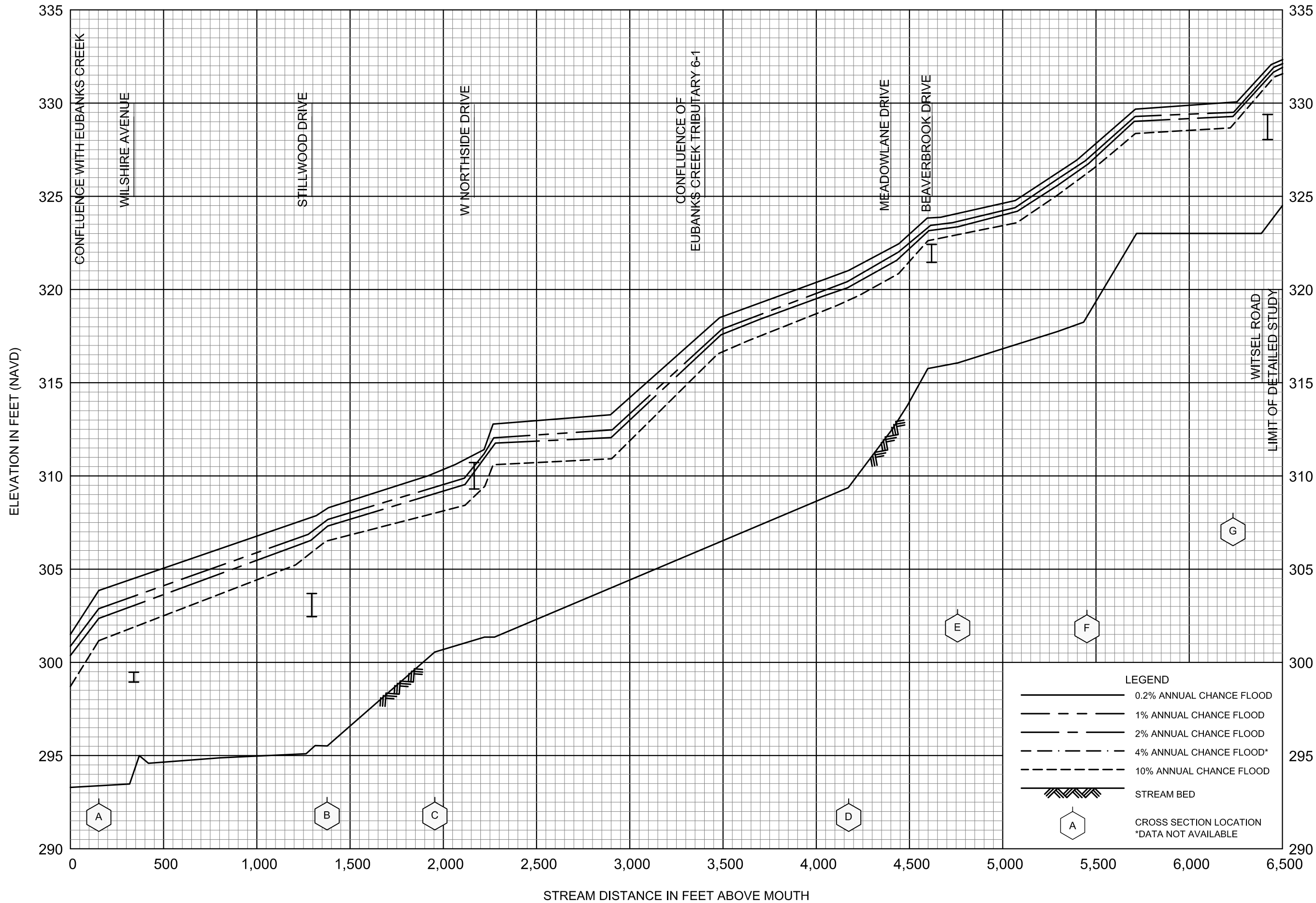
	0.2% ANNUAL CHANCE FLOOD
	1% ANNUAL CHANCE FLOOD
	2% ANNUAL CHANCE FLOOD
	4% ANNUAL CHANCE FLOOD*
	10% ANNUAL CHANCE FLOOD
	STREAM BED
	CROSS SECTION LOCATION *DATA NOT AVAILABLE

FLOOD PROFILES

EUBANKS CREEK TRIBUTARY 5

FEDERAL EMERGENCY MANAGEMENT AGENCY

**HINDS COUNTY, MS
AND INCORPORATED AREAS**

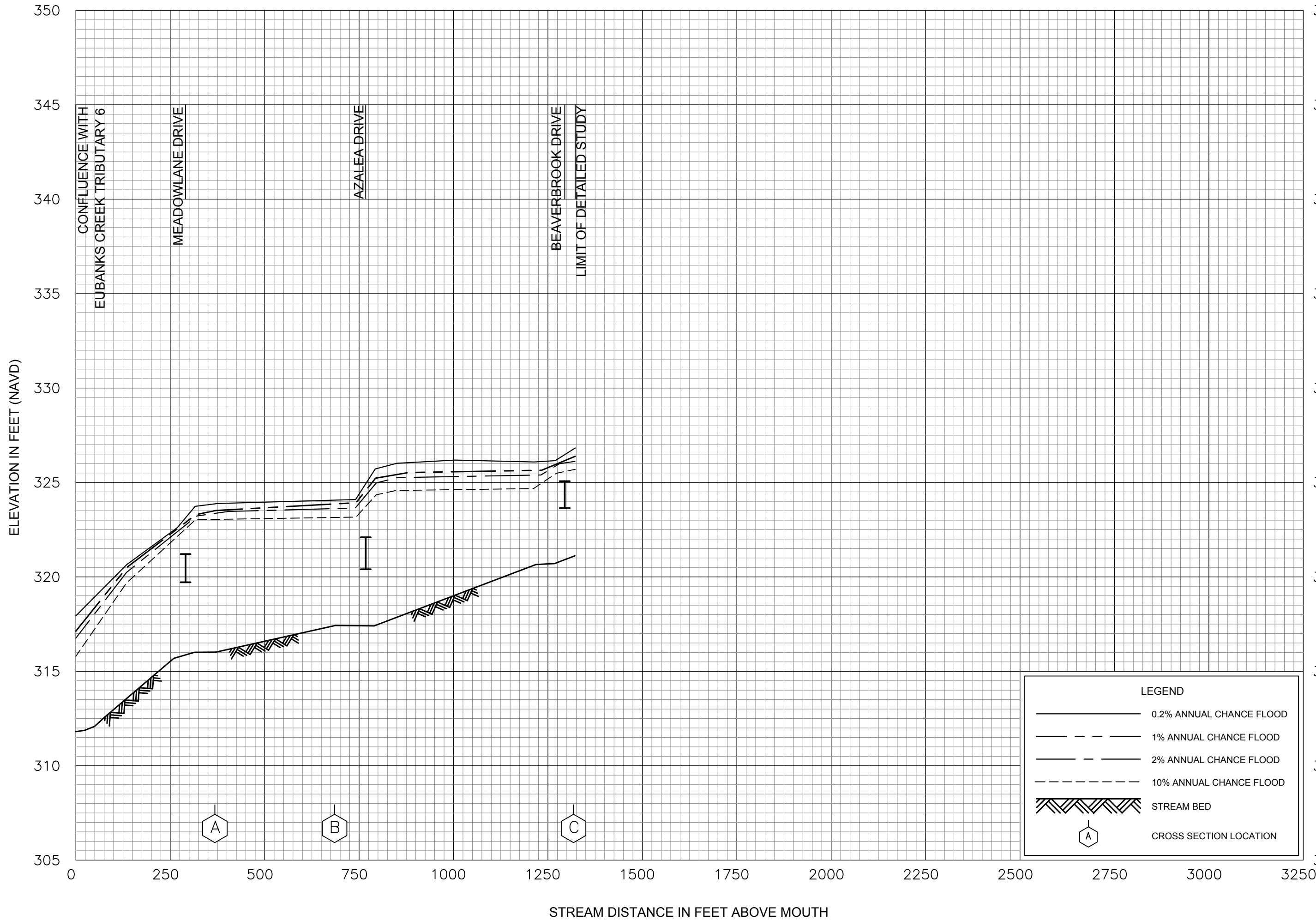


FLOOD PROFILES

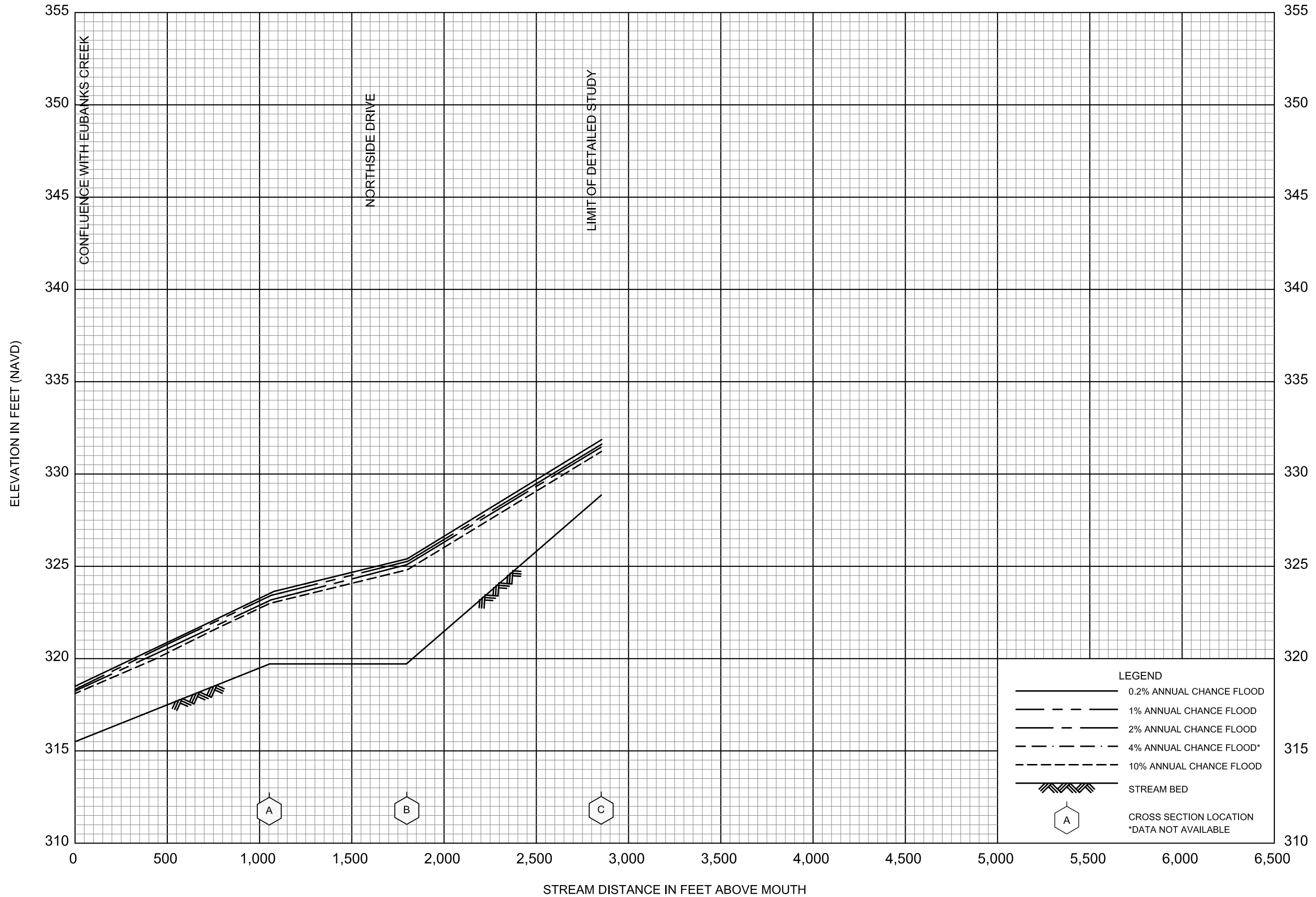
EUBANKS CREEK TRIBUTARY 6

FEDERAL EMERGENCY MANAGEMENT AGENCY

HINDS COUNTY, MS
AND INCORPORATED AREAS



LEGEND	
	0.2% ANNUAL CHANCE FLOOD
	1% ANNUAL CHANCE FLOOD
	2% ANNUAL CHANCE FLOOD
	10% ANNUAL CHANCE FLOOD
	STREAM BED
	CROSS SECTION LOCATION

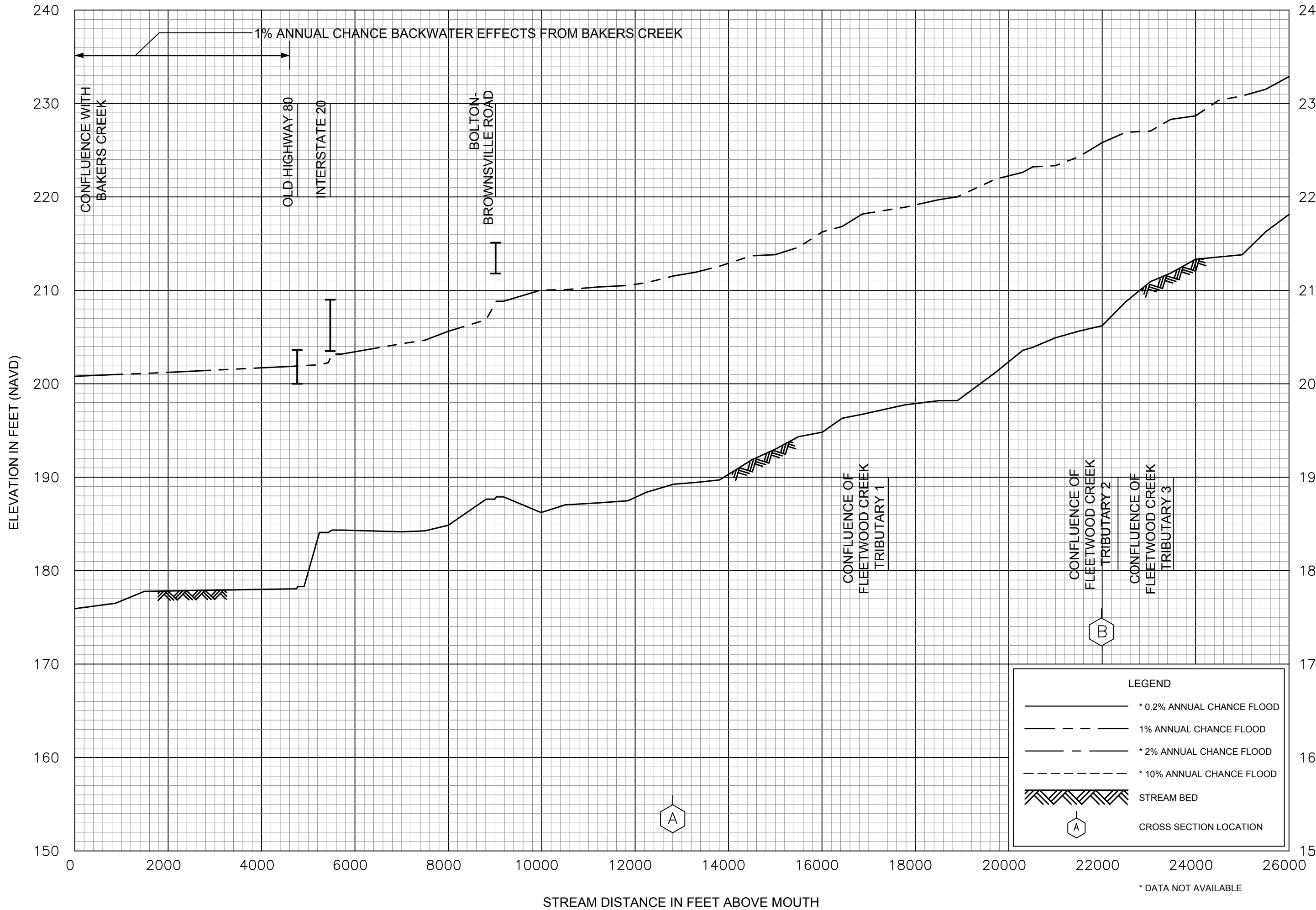


FLOOD PROFILES

EUBANKS CREEK TRIBUTARY 7

FEDERAL EMERGENCY MANAGEMENT AGENCY

HINDS COUNTY, MS
AND INCORPORATED AREAS



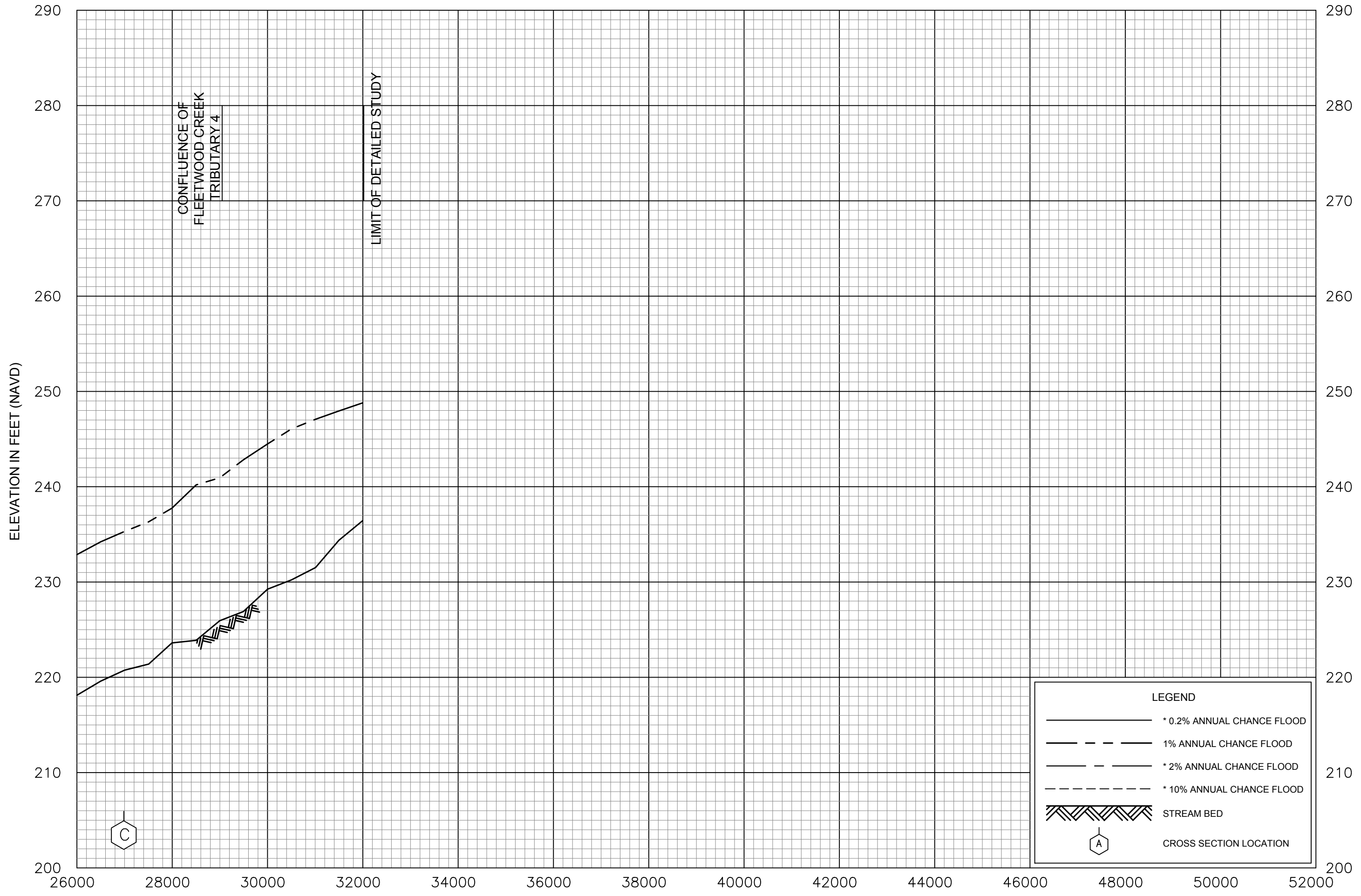
FLOOD PROFILES







FLEETWOOD CREEK

FEDERAL EMERGENCY MANAGEMENT AGENCY

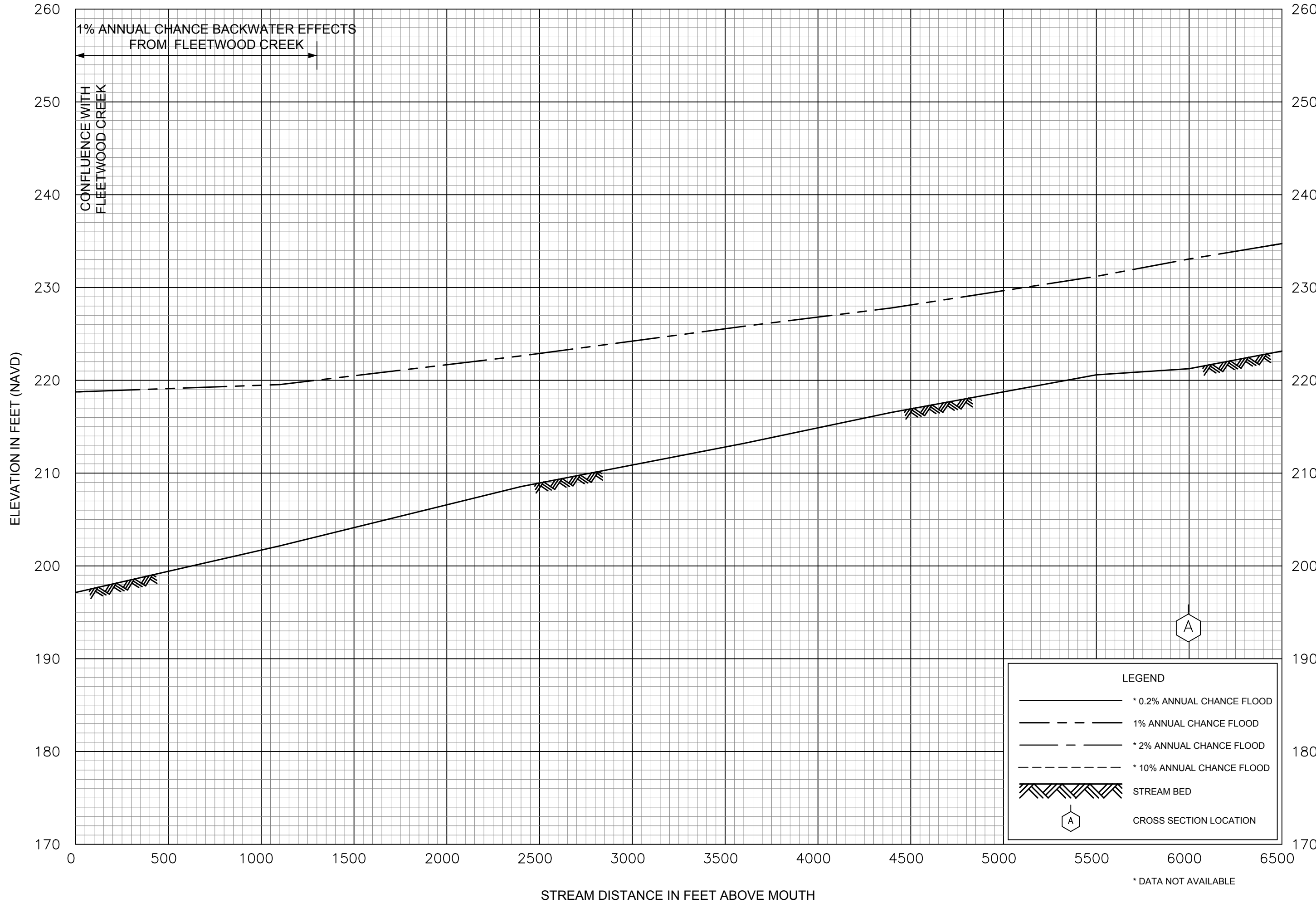
HINDS COUNTY, MS
AND INCORPORATED AREAS

* DATA NOT AVAILABLE

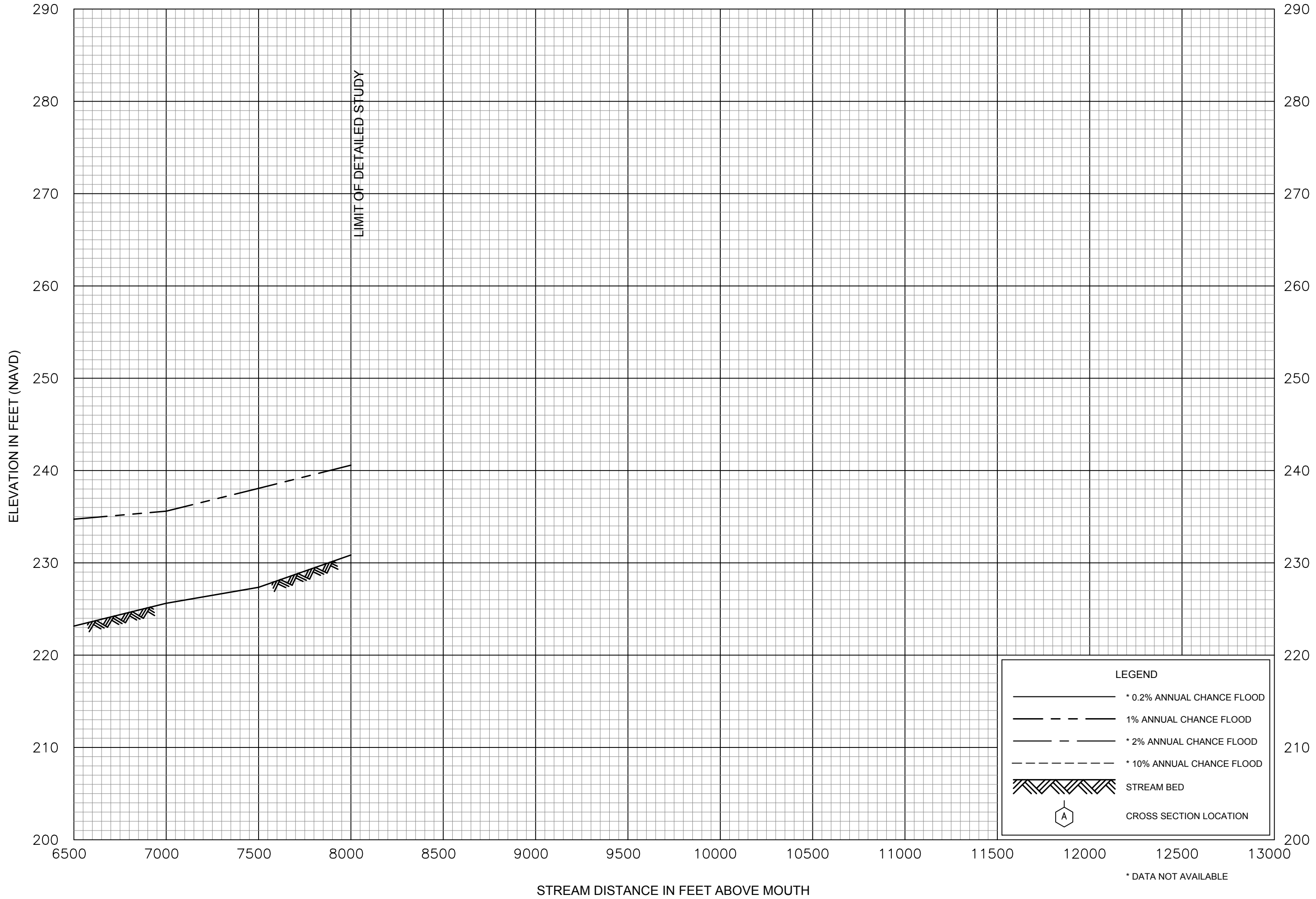


LEGEND	
	* 0.2% ANNUAL CHANCE FLOOD
	1% ANNUAL CHANCE FLOOD
	* 2% ANNUAL CHANCE FLOOD
	* 10% ANNUAL CHANCE FLOOD
	STREAM BED
	CROSS SECTION LOCATION

* DATA NOT AVAILABLE



* DATA NOT AVAILABLE



LEGEND

- * 0.2% ANNUAL CHANCE FLOOD
- - - 1% ANNUAL CHANCE FLOOD
- · - 2% ANNUAL CHANCE FLOOD
- · · 10% ANNUAL CHANCE FLOOD
- ▨ STREAM BED
- ⬠ A CROSS SECTION LOCATION

FLOOD PROFILES

FLEETWOOD CREEK TRIBUTARY 1

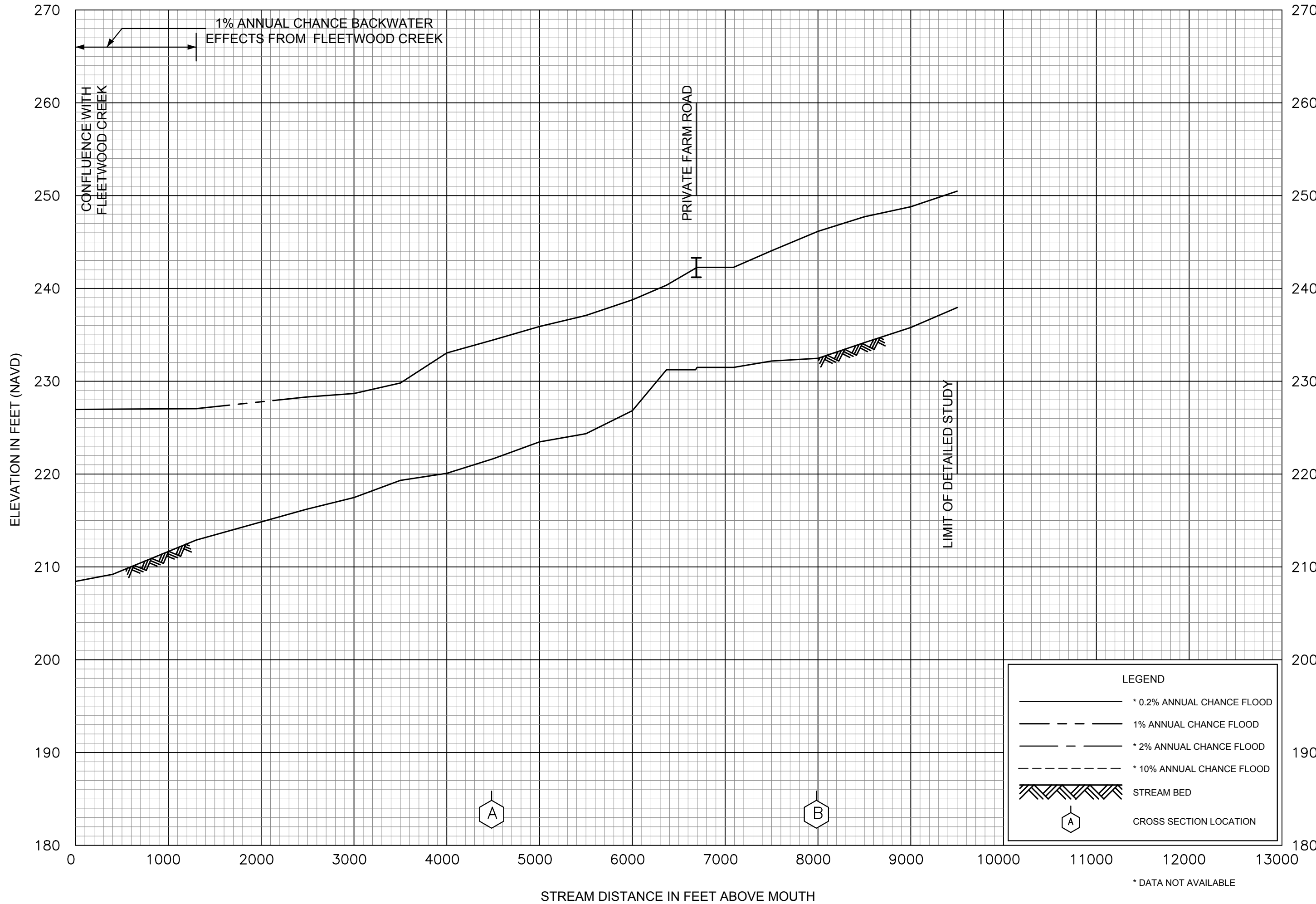
FEDERAL EMERGENCY MANAGEMENT AGENCY

HINDS COUNTY, MS

AND INCORPORATED AREAS

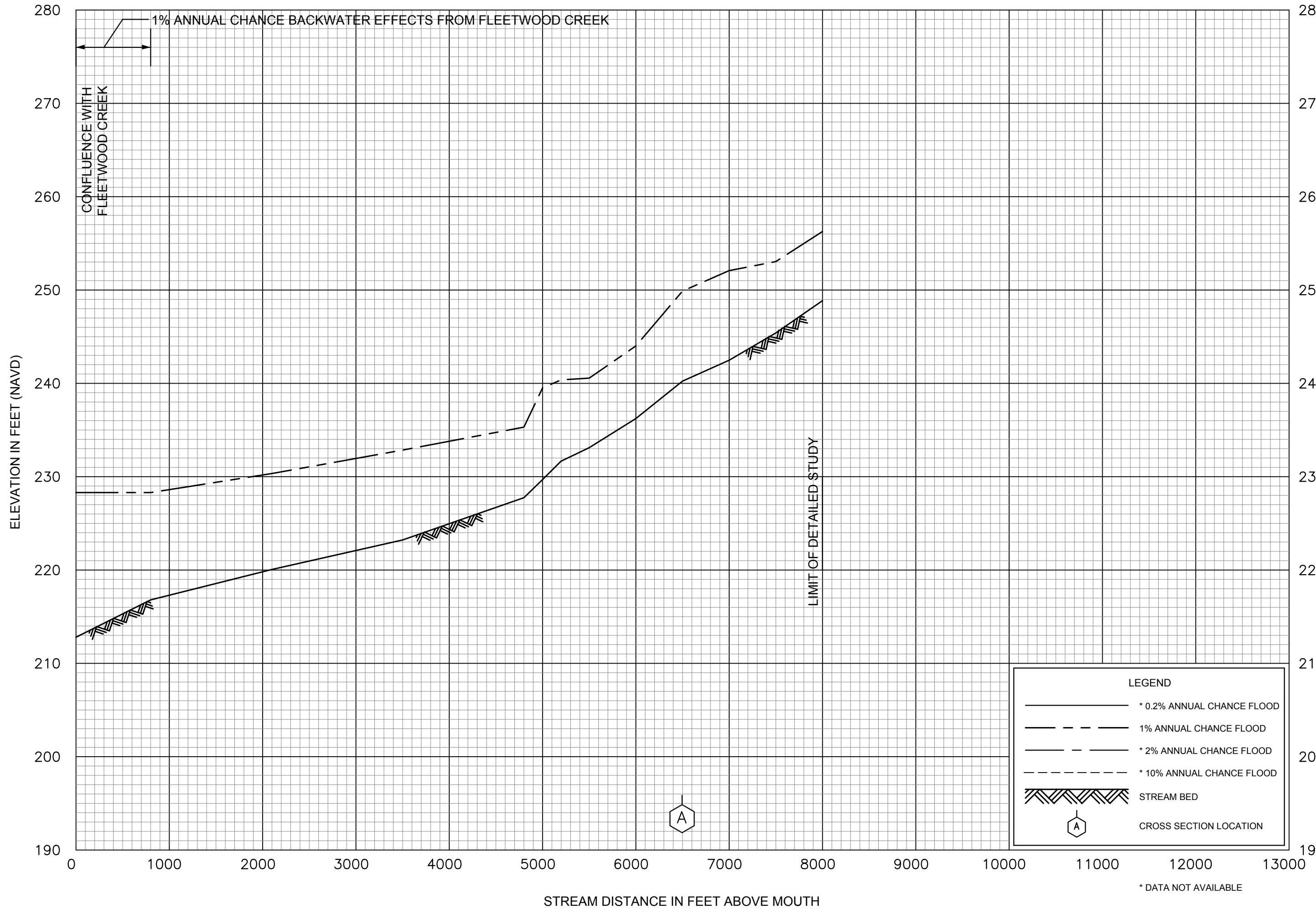
95P

* DATA NOT AVAILABLE



FLOOD PROFILES
FLEETWOOD CREEK TRIBUTARY 2

FEDERAL EMERGENCY MANAGEMENT AGENCY
HINDS COUNTY, MS
AND INCORPORATED AREAS



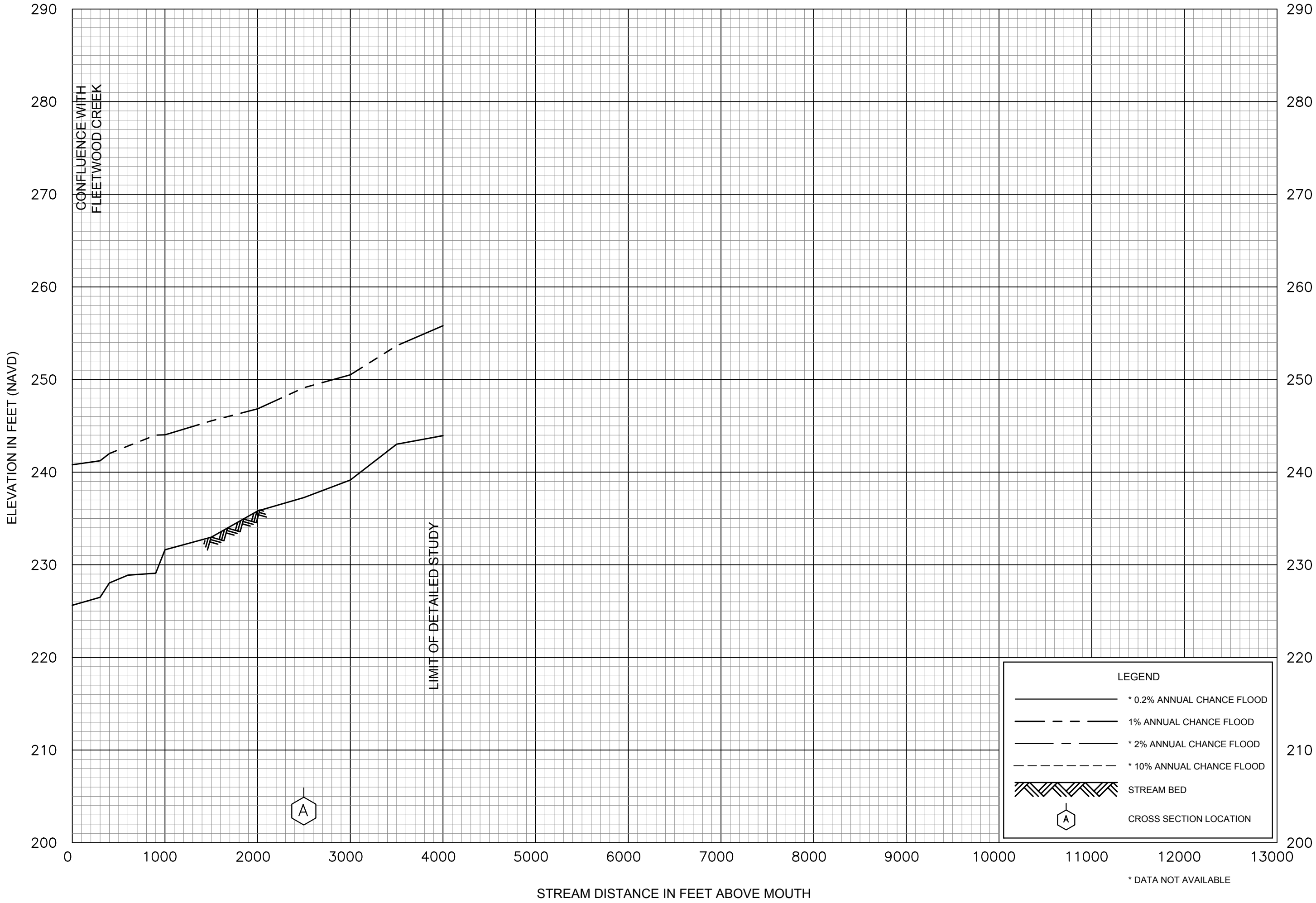
FLOOD PROFILES

FLEETWOOD CREEK TRIBUTARY 3

FEDERAL EMERGENCY MANAGEMENT AGENCY

HINDS COUNTY, MS
AND INCORPORATED AREAS

97P



* DATA NOT AVAILABLE

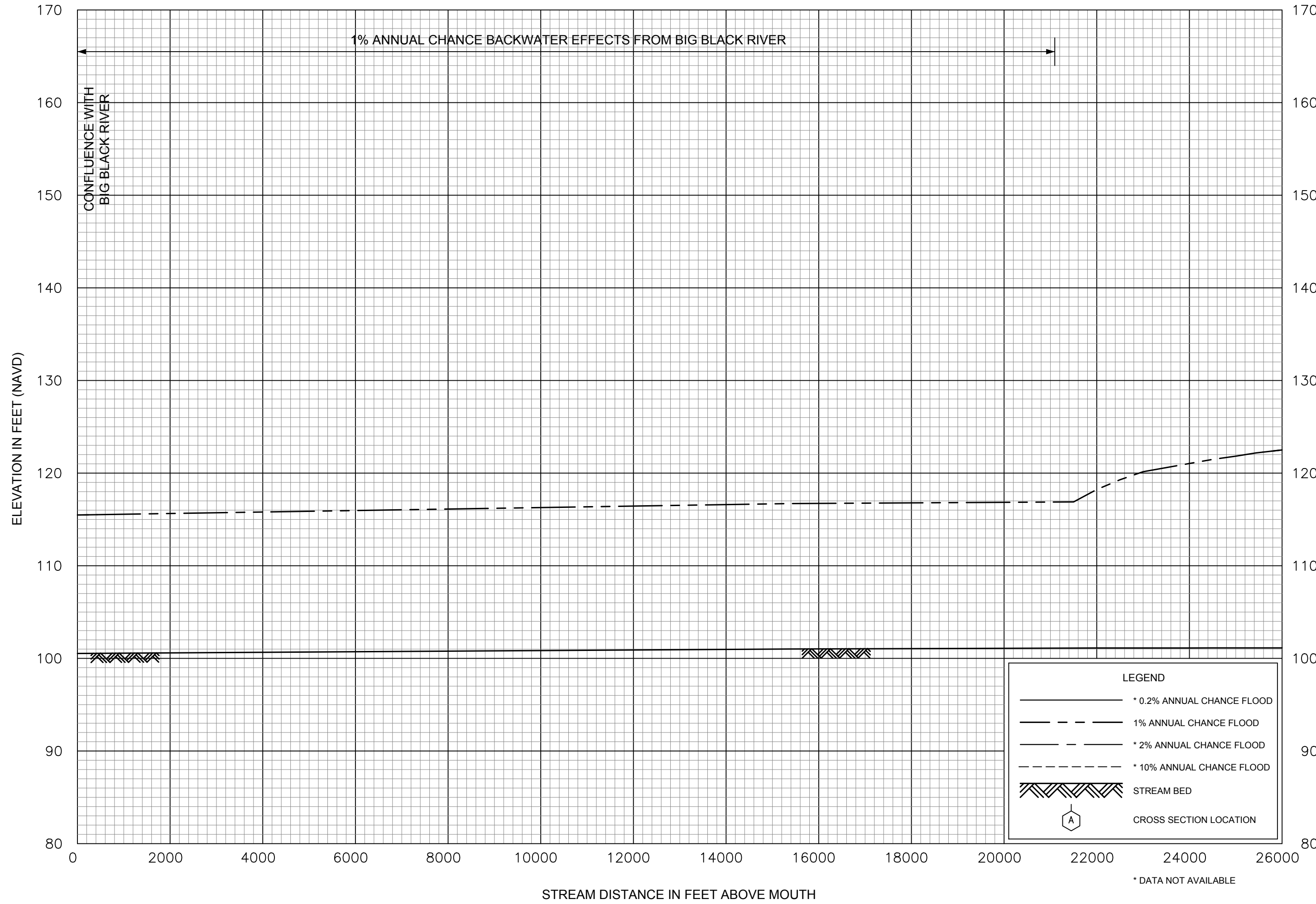
FLOOD PROFILES

FLEETWOOD CREEK TRIBUTARY 4

FEDERAL EMERGENCY MANAGEMENT AGENCY

HINDS COUNTY, MS
AND INCORPORATED AREAS

98P



FLOOD PROFILES

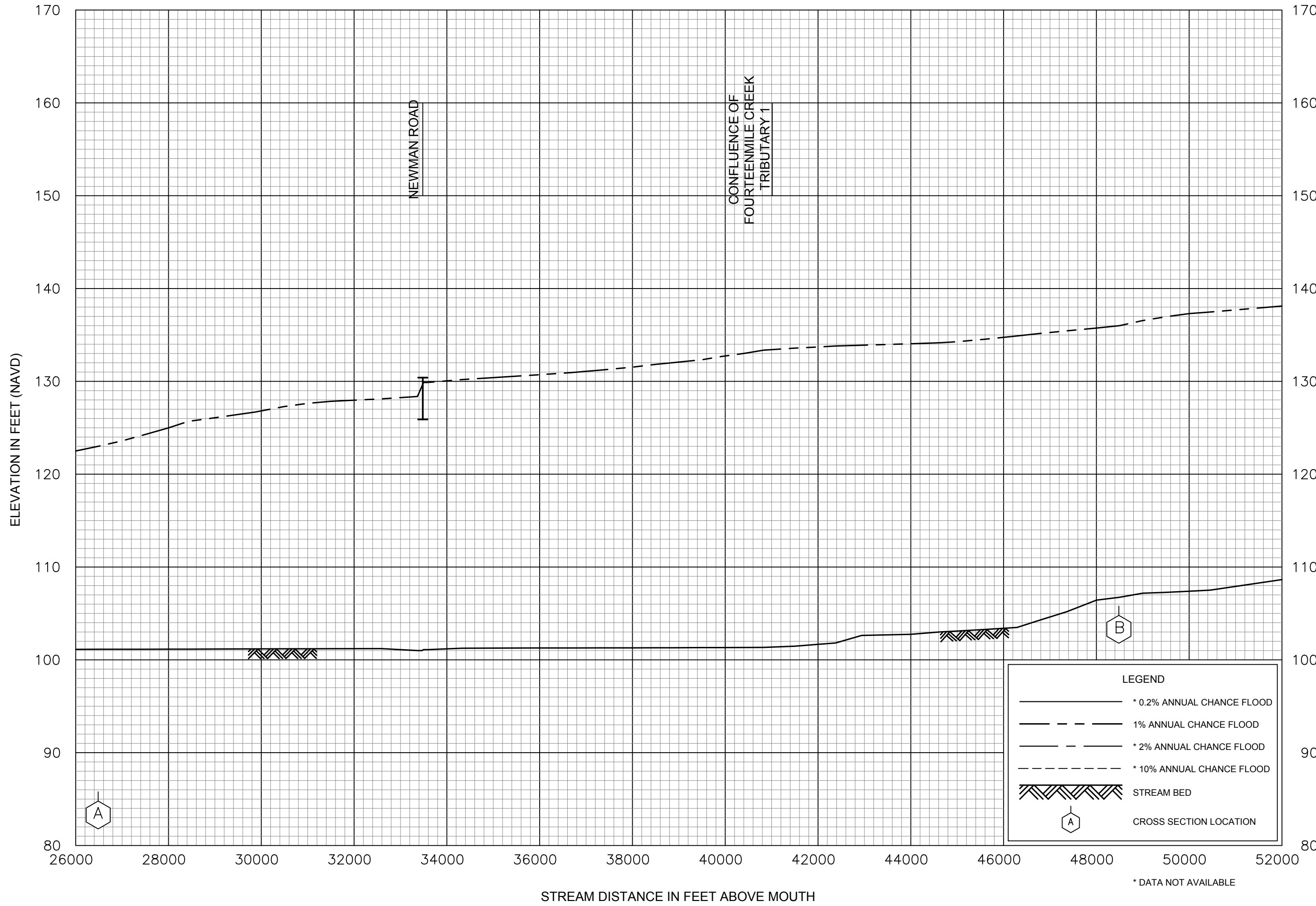
FOURTEENMILE CREEK

FEDERAL EMERGENCY MANAGEMENT AGENCY

HINDS COUNTY, MS
AND INCORPORATED AREAS

99P

* DATA NOT AVAILABLE



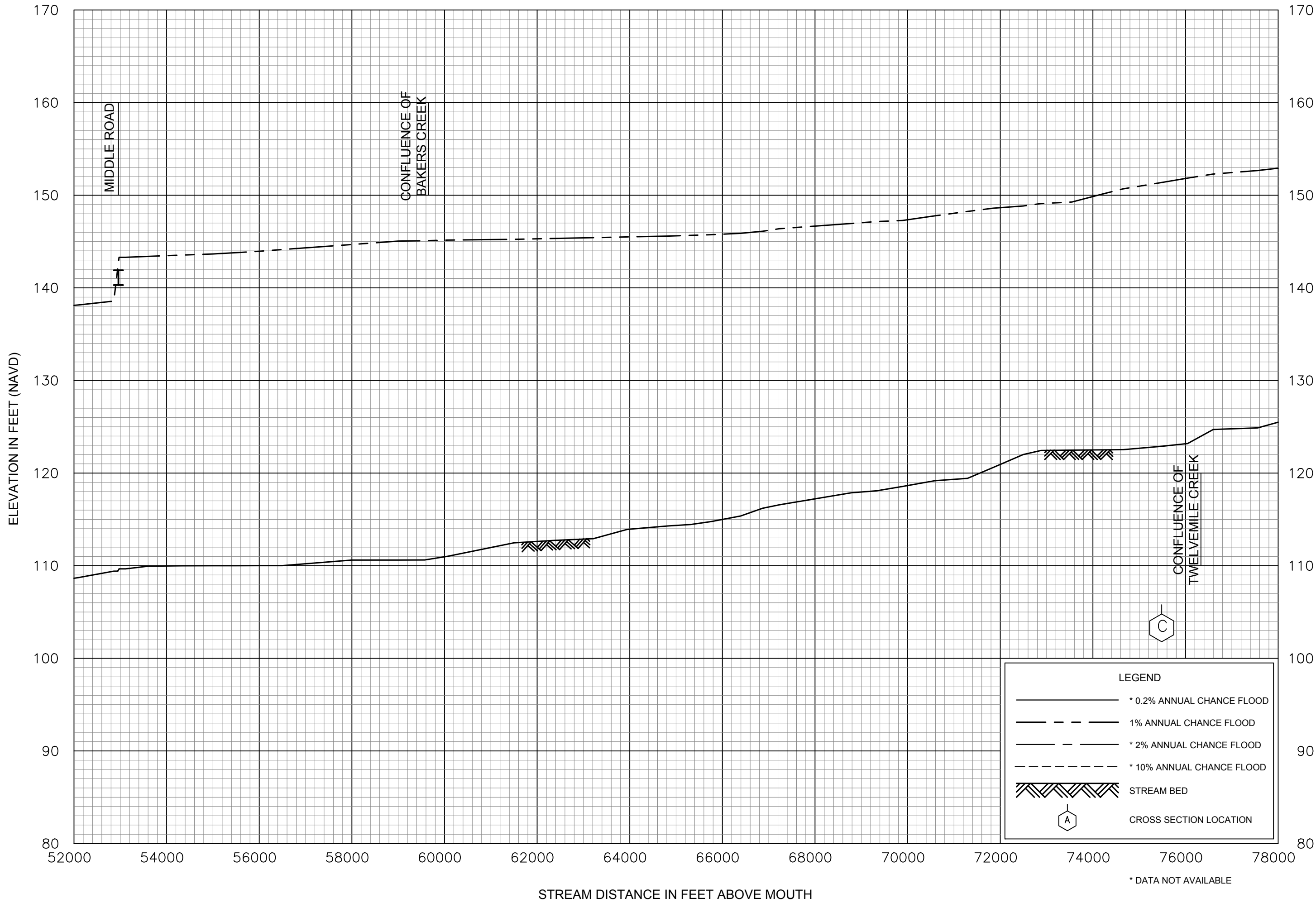
FLOOD PROFILES

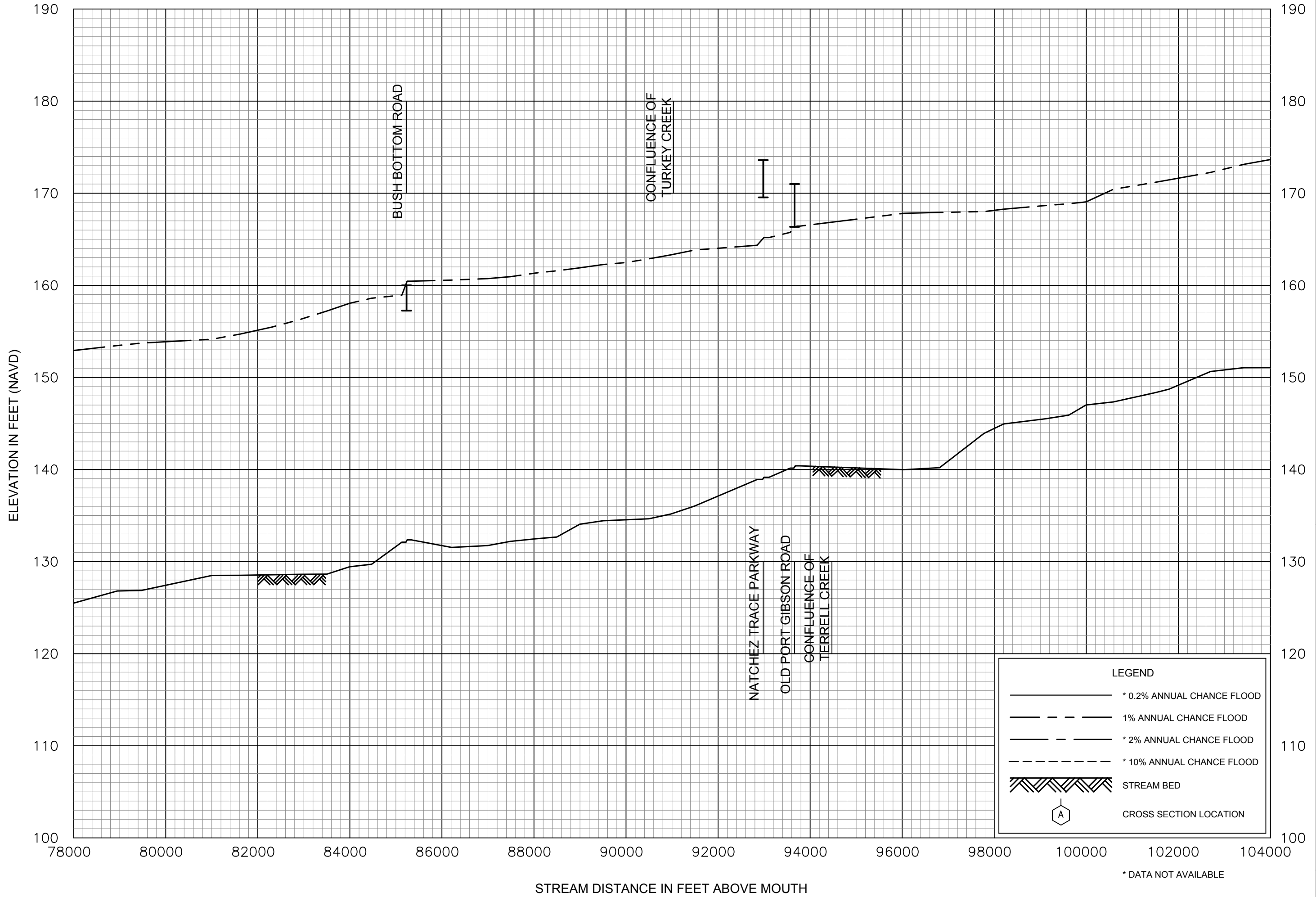
FOURTEENMILE CREEK

FEDERAL EMERGENCY MANAGEMENT AGENCY

HINDS COUNTY, MS
AND INCORPORATED AREAS

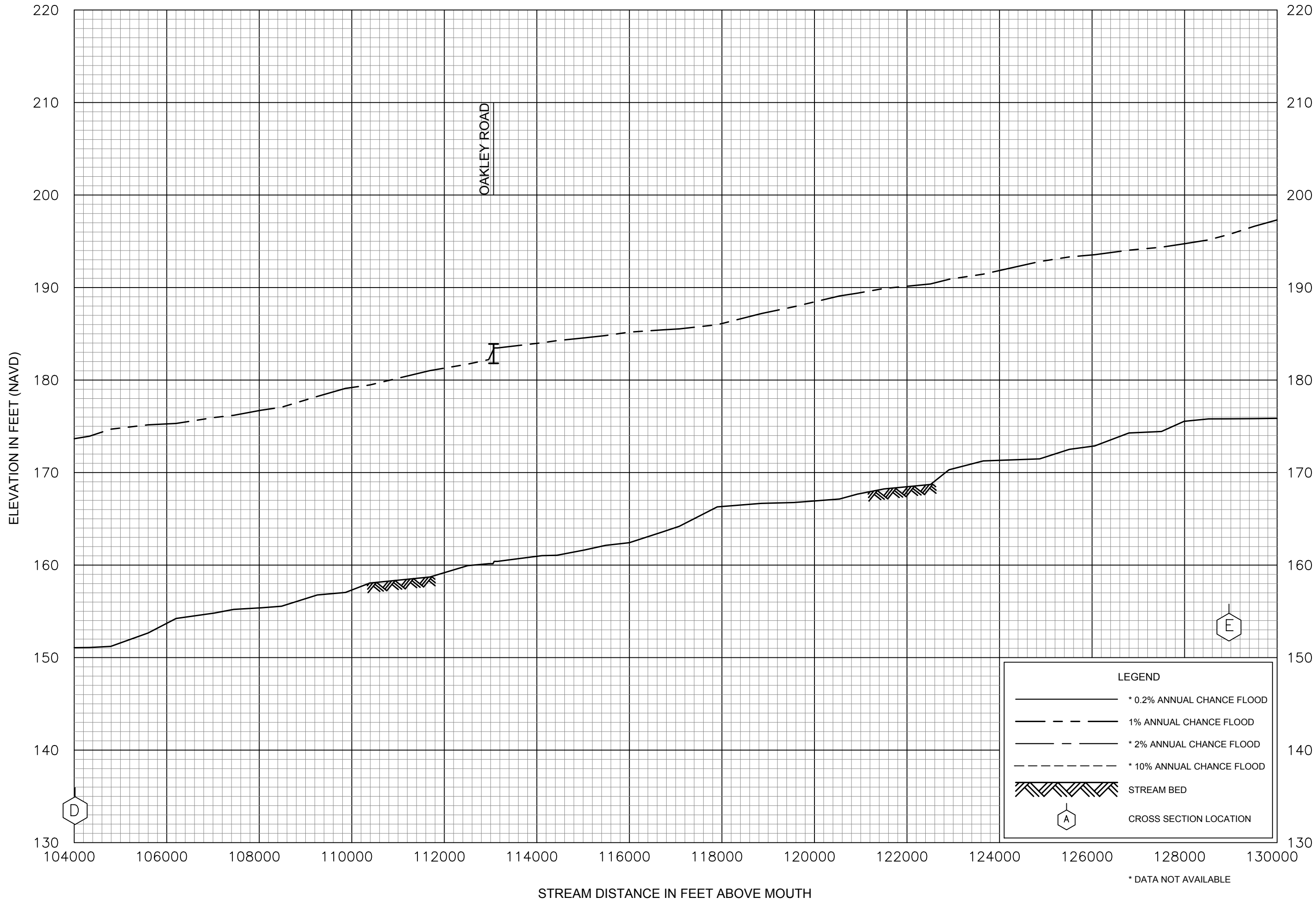
100P





FLOOD PROFILES
FOURTEENMILE CREEK

FEDERAL EMERGENCY MANAGEMENT AGENCY
HINDS COUNTY, MS
AND INCORPORATED AREAS



FLOOD PROFILES

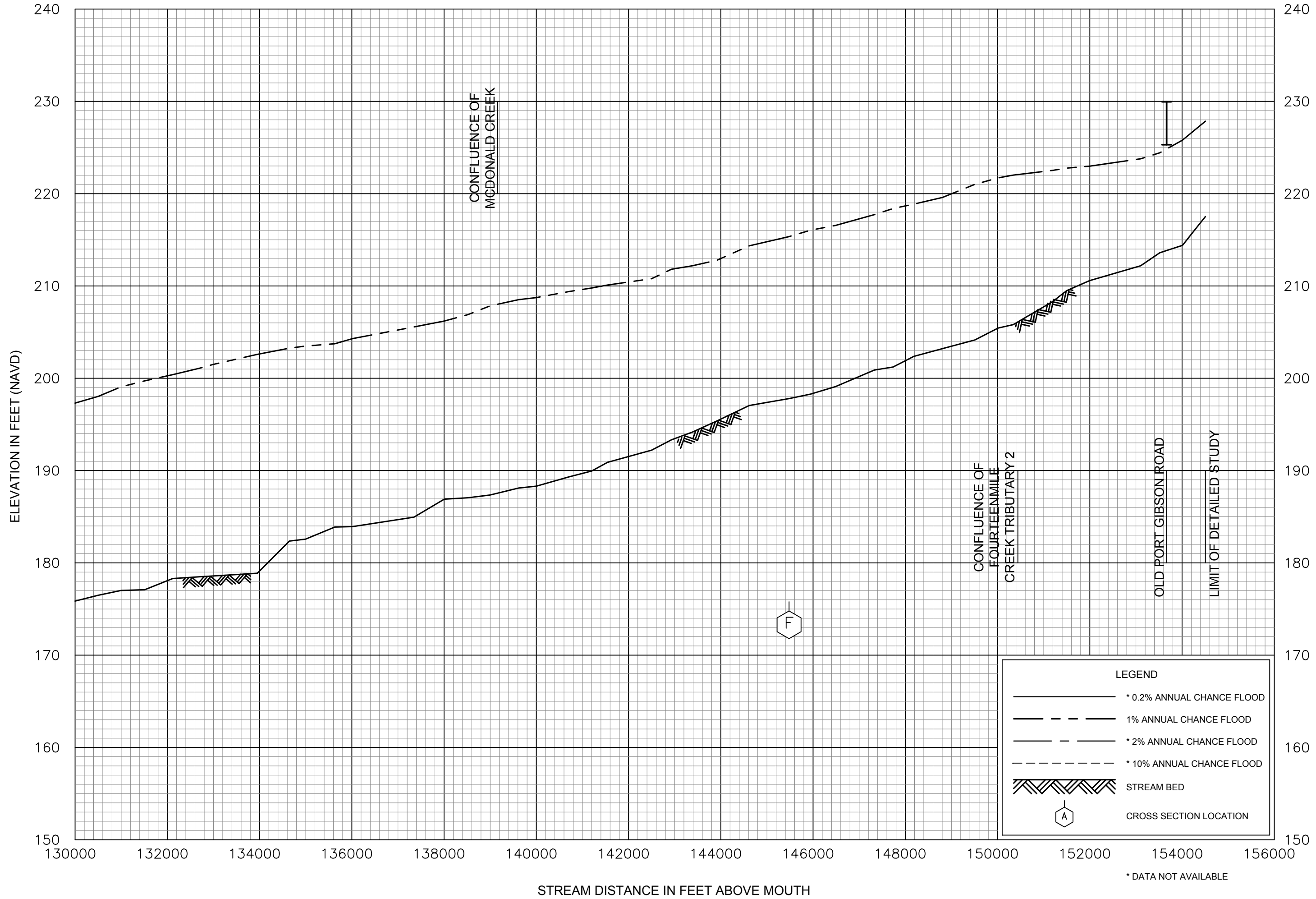
FOURTEENMILE CREEK

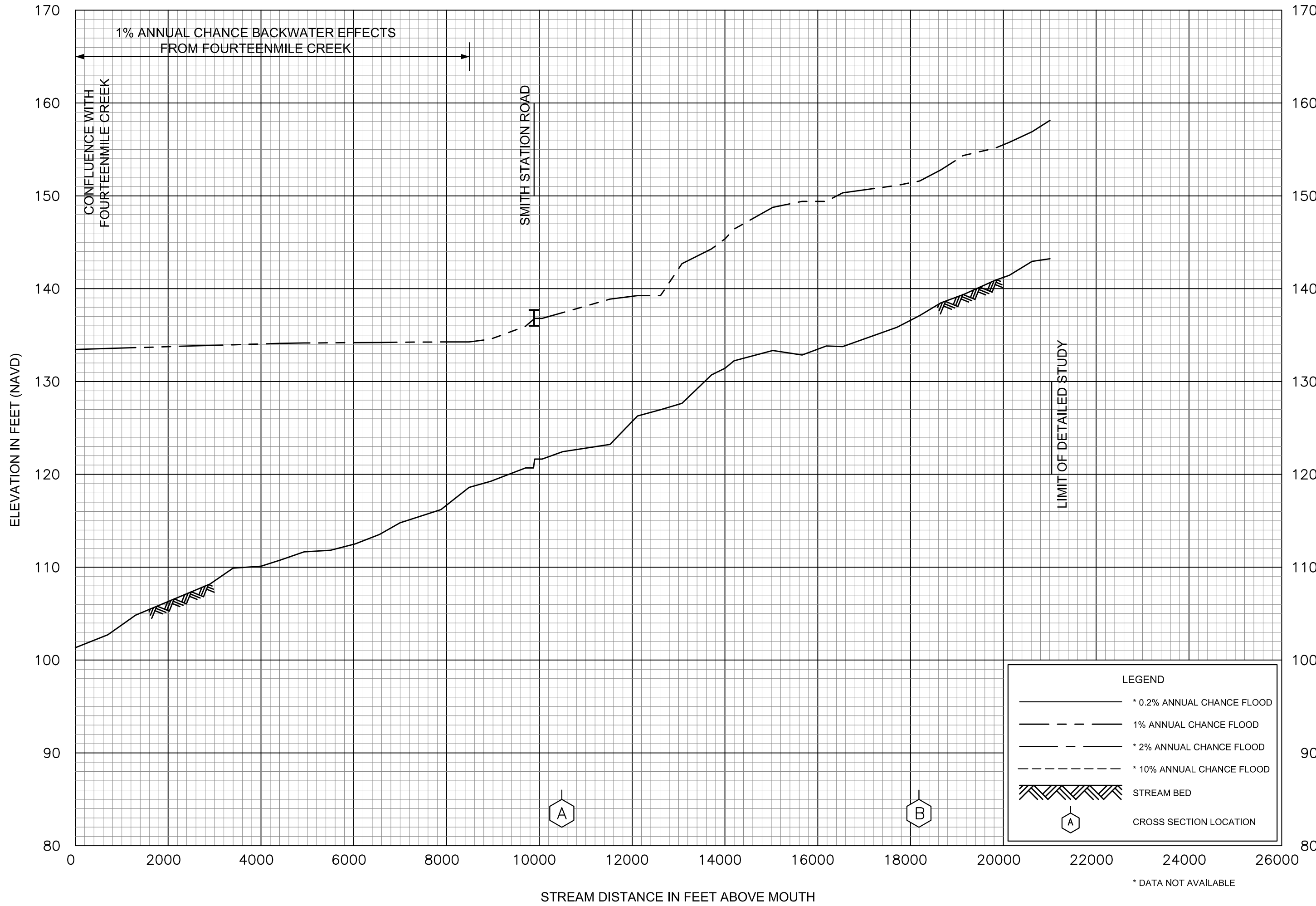
FEDERAL EMERGENCY MANAGEMENT AGENCY







HINDS COUNTY, MS
AND INCORPORATED AREAS

103P

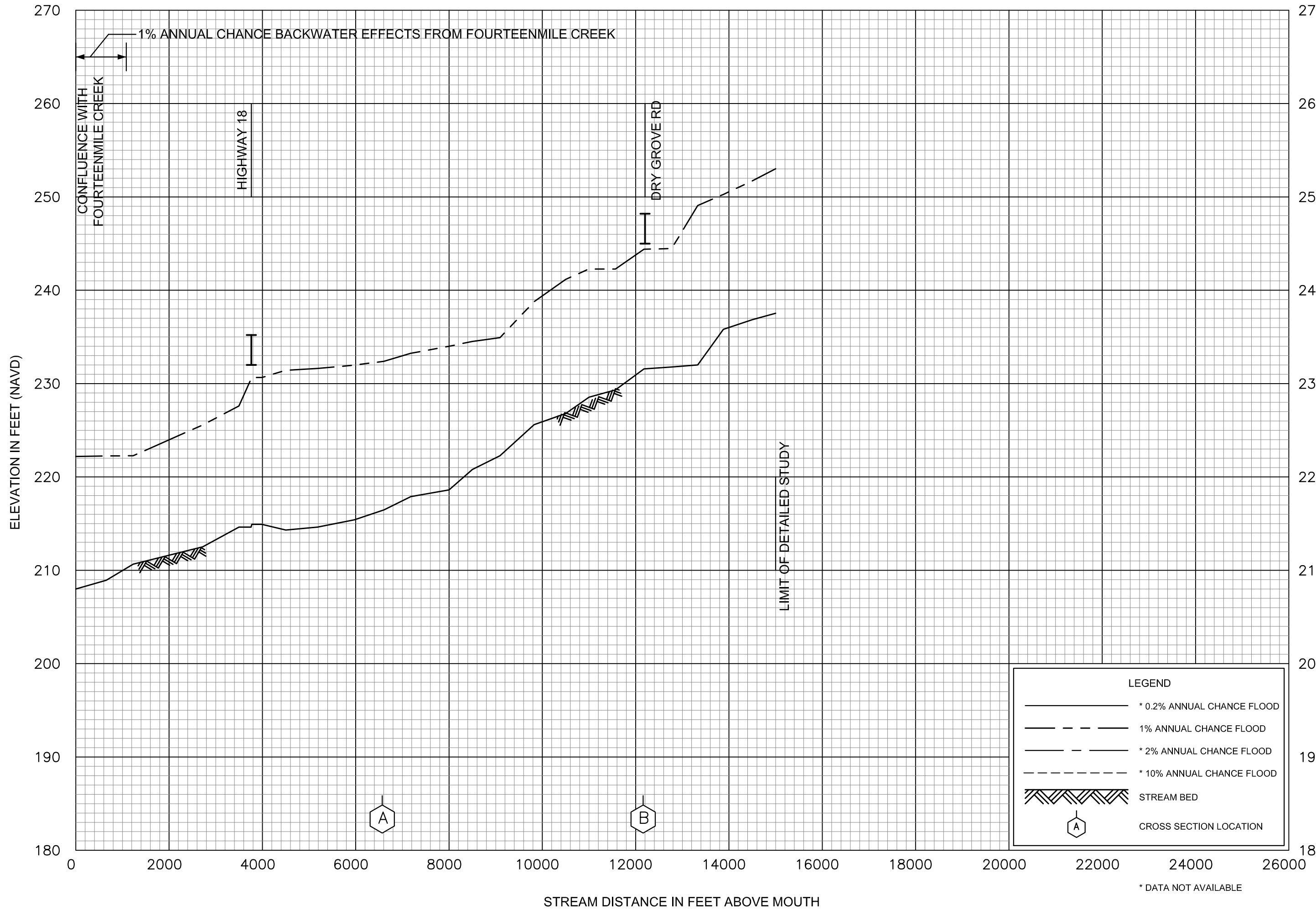
* DATA NOT AVAILABLE





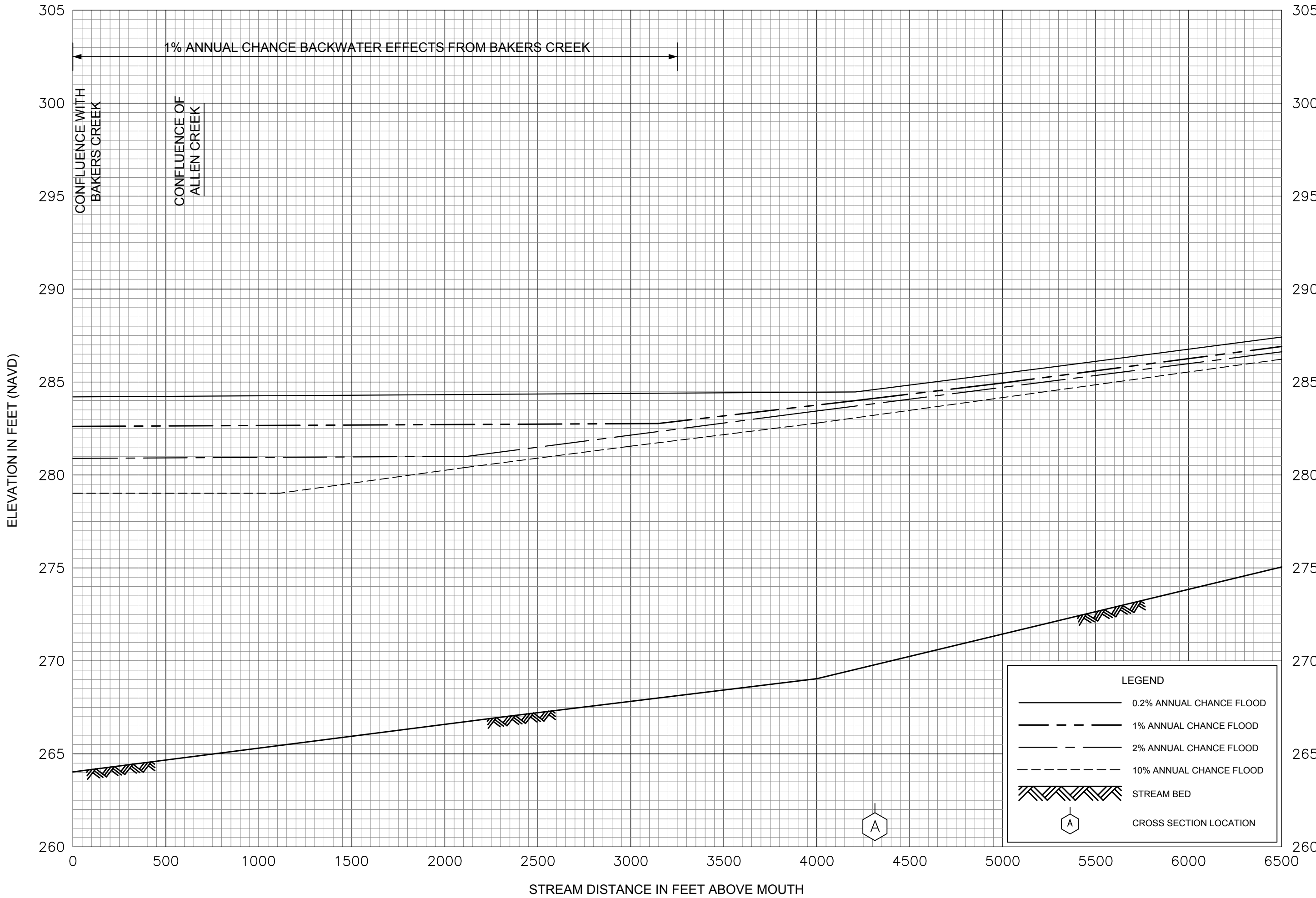
LEGEND	
	* 0.2% ANNUAL CHANCE FLOOD
	1% ANNUAL CHANCE FLOOD
	* 2% ANNUAL CHANCE FLOOD
	* 10% ANNUAL CHANCE FLOOD
	STREAM BED
	CROSS SECTION LOCATION

* DATA NOT AVAILABLE



FEDERAL EMERGENCY MANAGEMENT AGENCY
HINDS COUNTY, MS
 AND INCORPORATED AREAS

FLOOD PROFILES
FOURTEENMILE CREEK TRIBUTARY 2



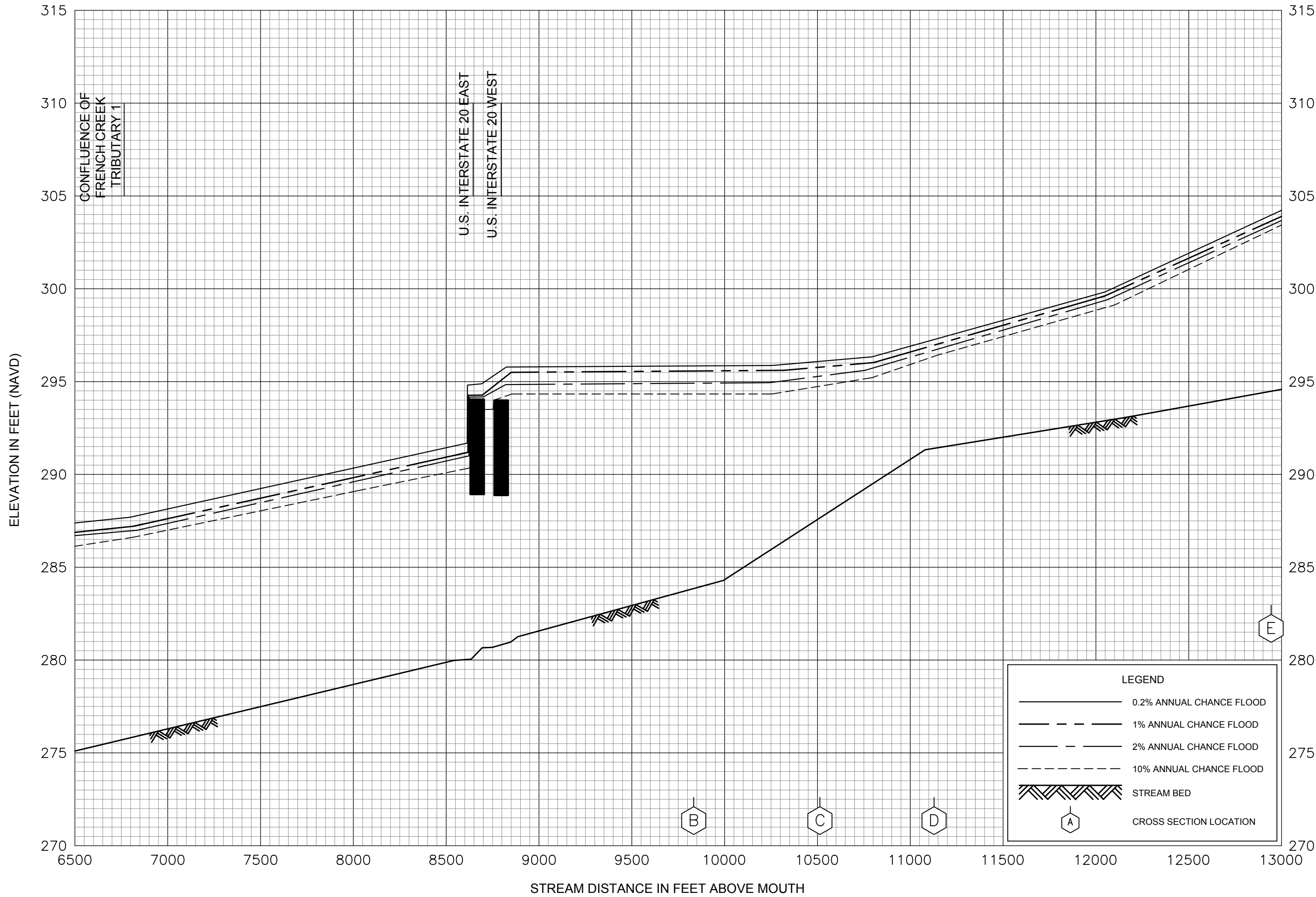
FLOOD PROFILES

FRENCH CREEK

FEDERAL EMERGENCY MANAGEMENT AGENCY

HINDS COUNTY, MS
AND INCORPORATED AREAS

107P



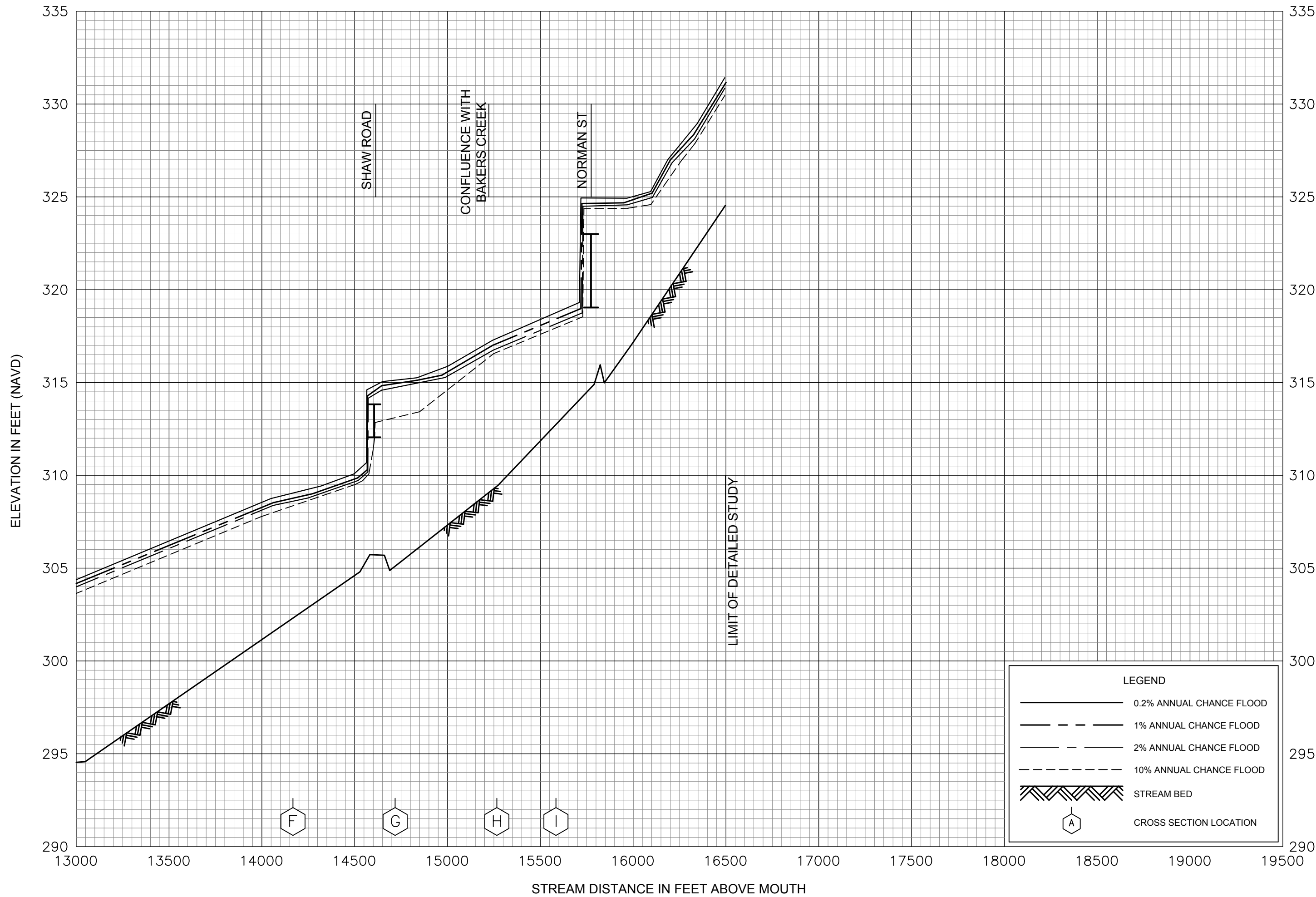
FLOOD PROFILES

FRENCH CREEK

FEDERAL EMERGENCY MANAGEMENT AGENCY

HINDS COUNTY, MS
AND INCORPORATED AREAS

108P

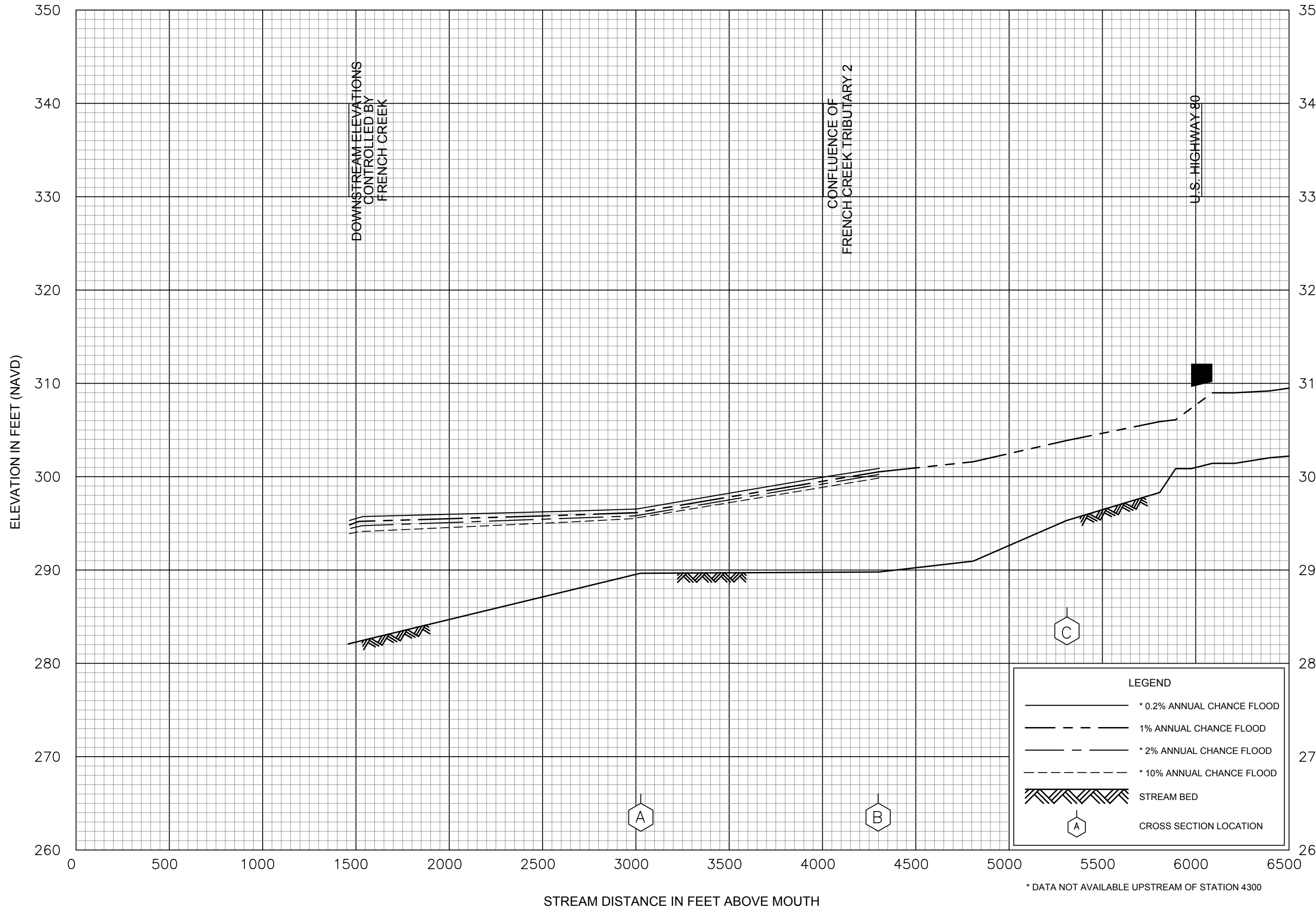


FLOOD PROFILES

FRENCH CREEK

FEDERAL EMERGENCY MANAGEMENT AGENCY

HINDS COUNTY, MS
AND INCORPORATED AREAS



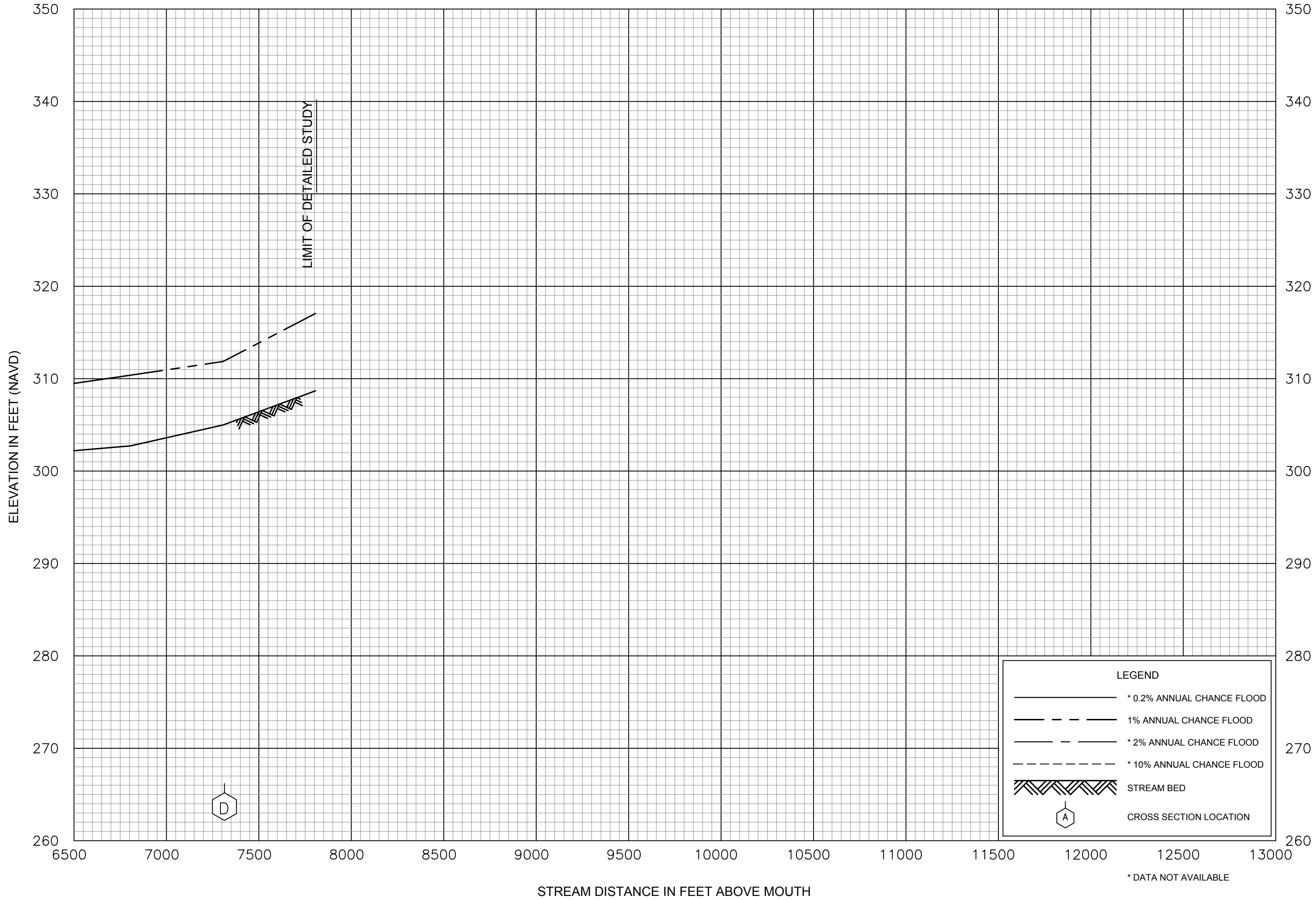
* DATA NOT AVAILABLE UPSTREAM OF STATION 4300

FLOOD PROFILES

FRENCH CREEK TRIBUTARY 1

FEDERAL EMERGENCY MANAGEMENT AGENCY

HINDS COUNTY, MS
AND INCORPORATED AREAS

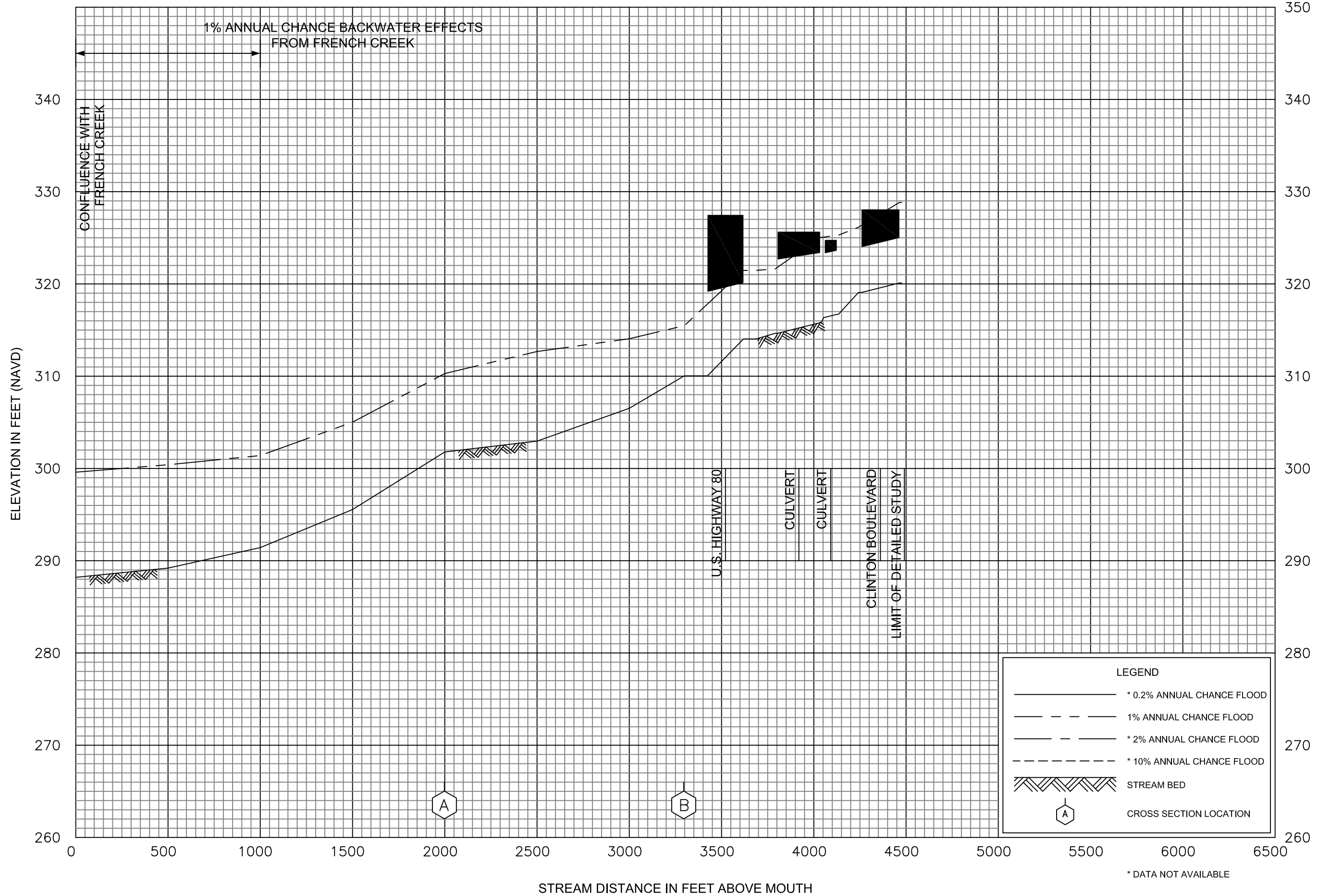


FLOOD PROFILES

FRENCH CREEK TRIBUTARY 1

FEDERAL EMERGENCY MANAGEMENT AGENCY

HINDS COUNTY, MS
AND INCORPORATED AREAS

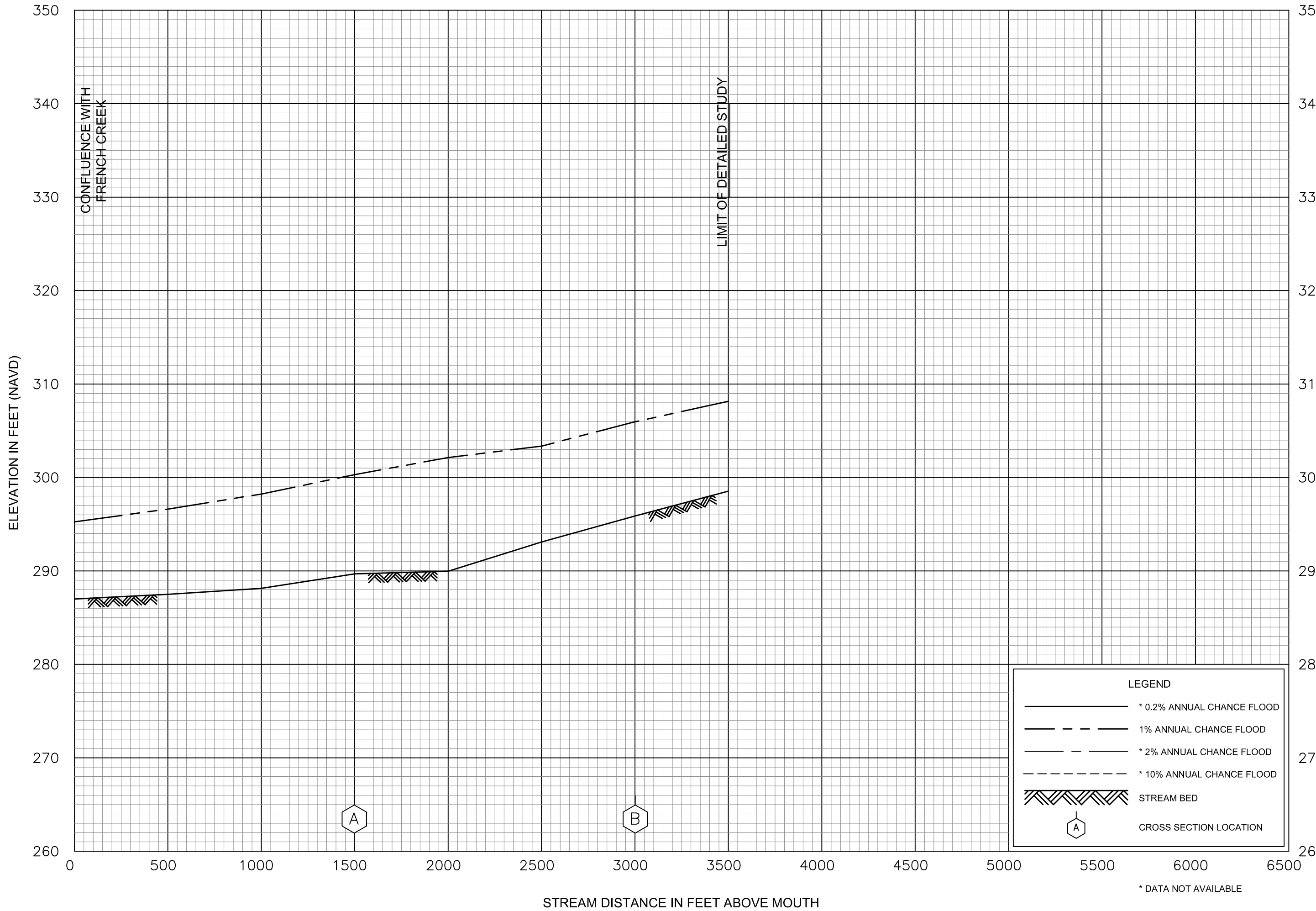


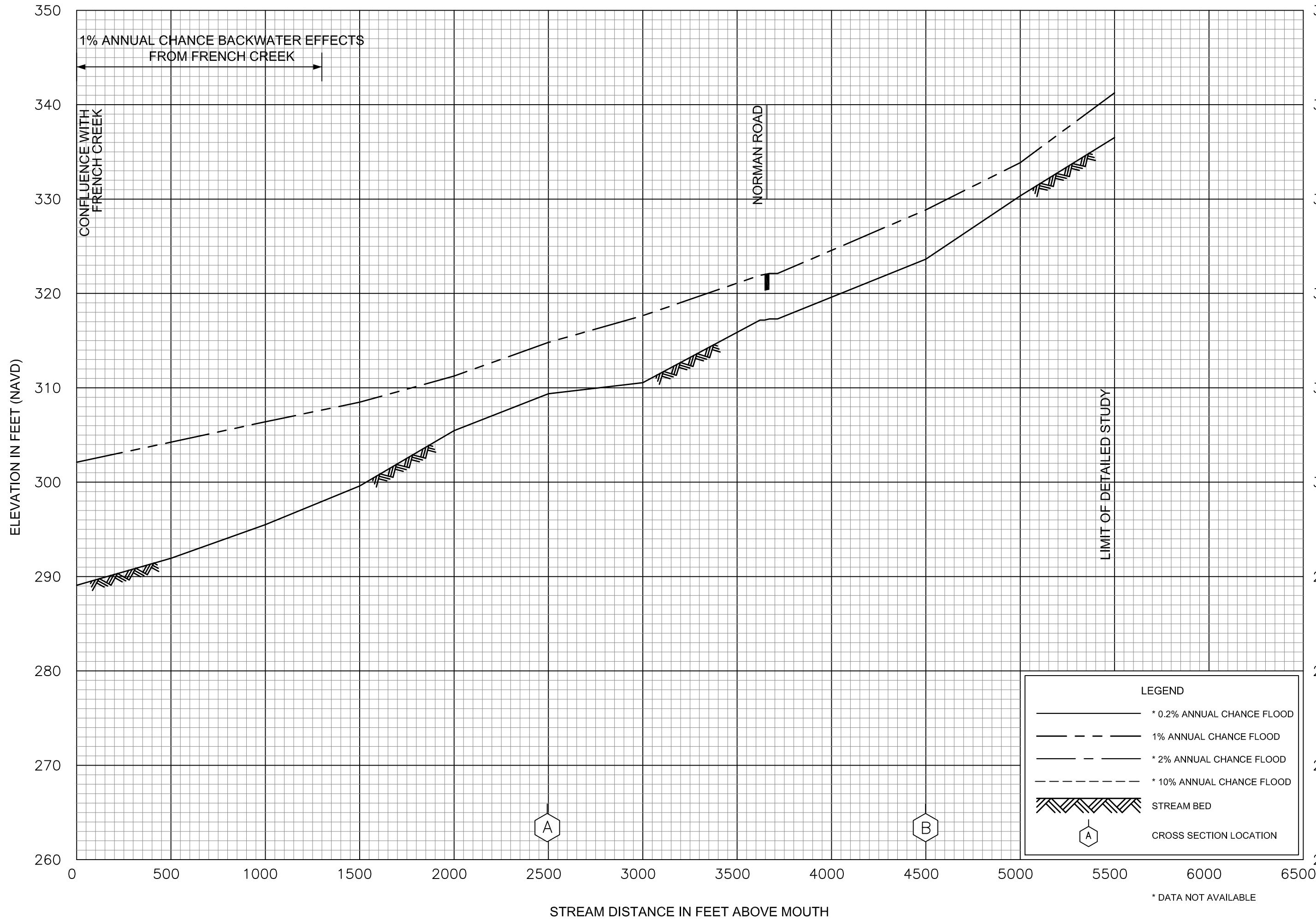
FLOOD PROFILES

FRENCH CREEK TRIBUTARY 2

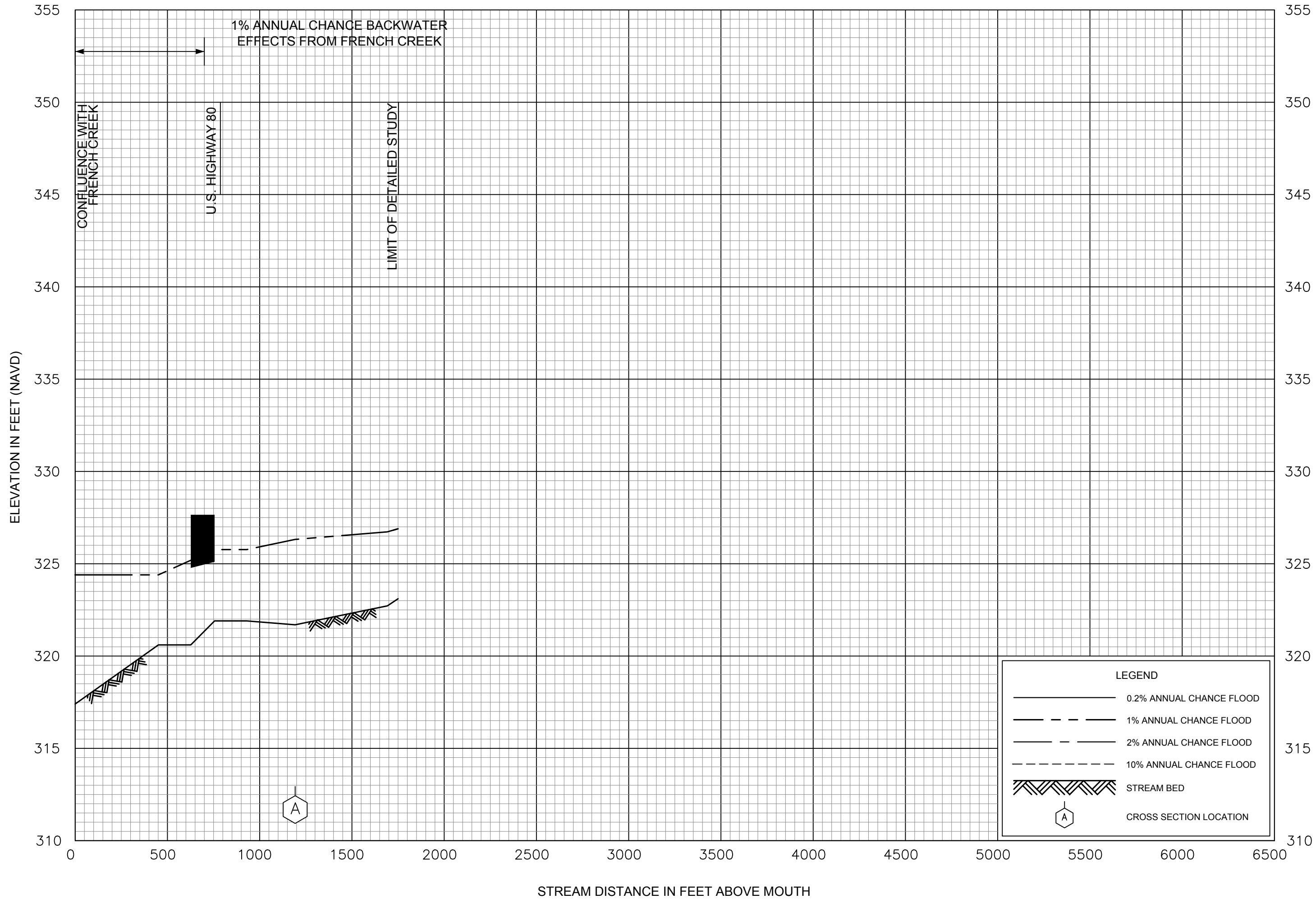
FEDERAL EMERGENCY MANAGEMENT AGENCY

HINDS COUNTY, MS
AND INCORPORATED AREAS





* DATA NOT AVAILABLE



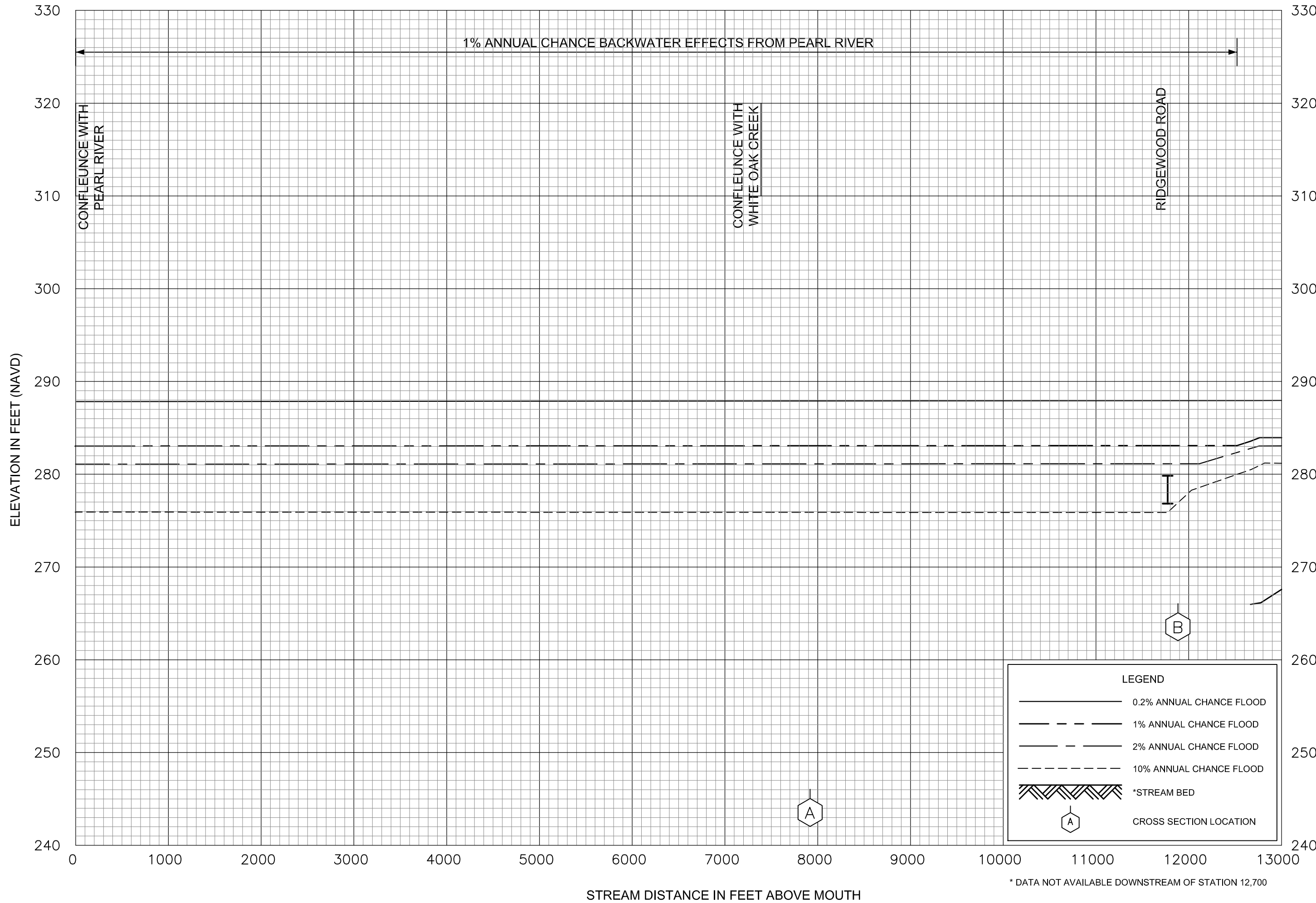
FLOOD PROFILES

FRENCH CREEK TRIBUTARY 5

FEDERAL EMERGENCY MANAGEMENT AGENCY

HINDS COUNTY, MS
AND INCORPORATED AREAS

115P



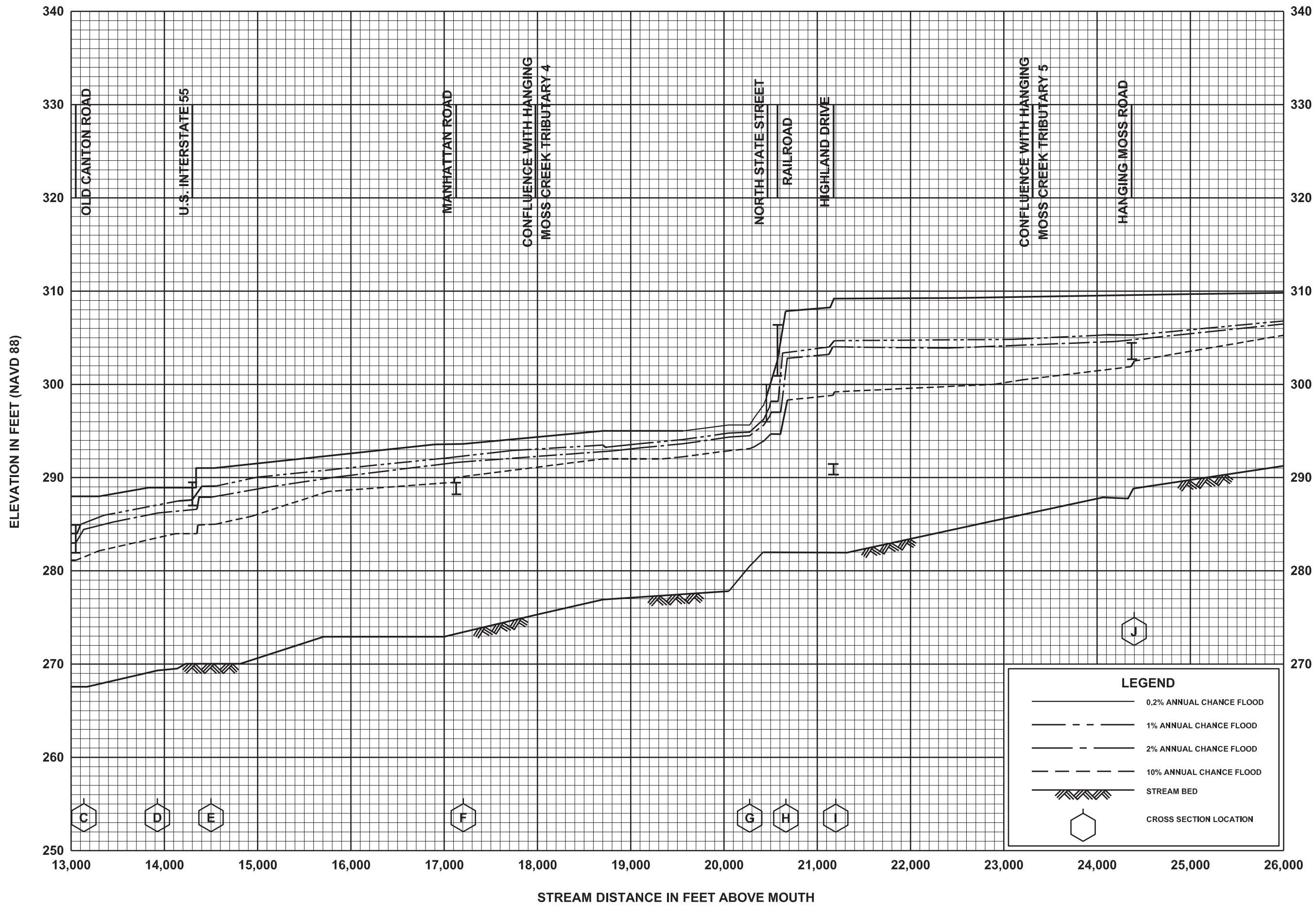
FLOOD PROFILES

HANGING MOSS CREEK

FEDERAL EMERGENCY MANAGEMENT AGENCY

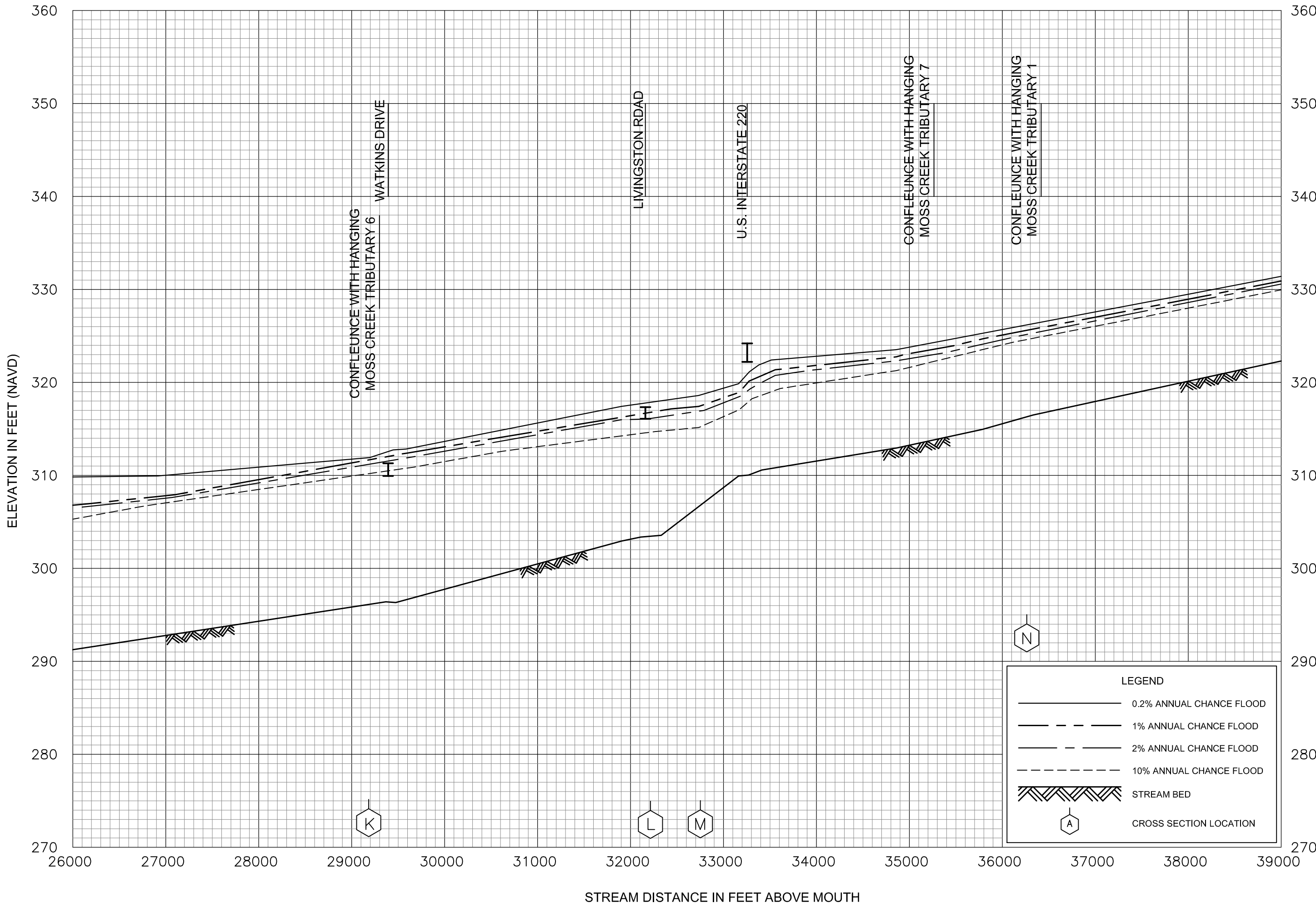
HINDS COUNTY, MS
AND INCORPORATED AREAS

116P



FLOOD PROFILES
HANGING MOSS CREEK

FEDERAL EMERGENCY MANAGEMENT AGENCY
HINDS COUNTY, MS
AND INCORPORATED AREAS

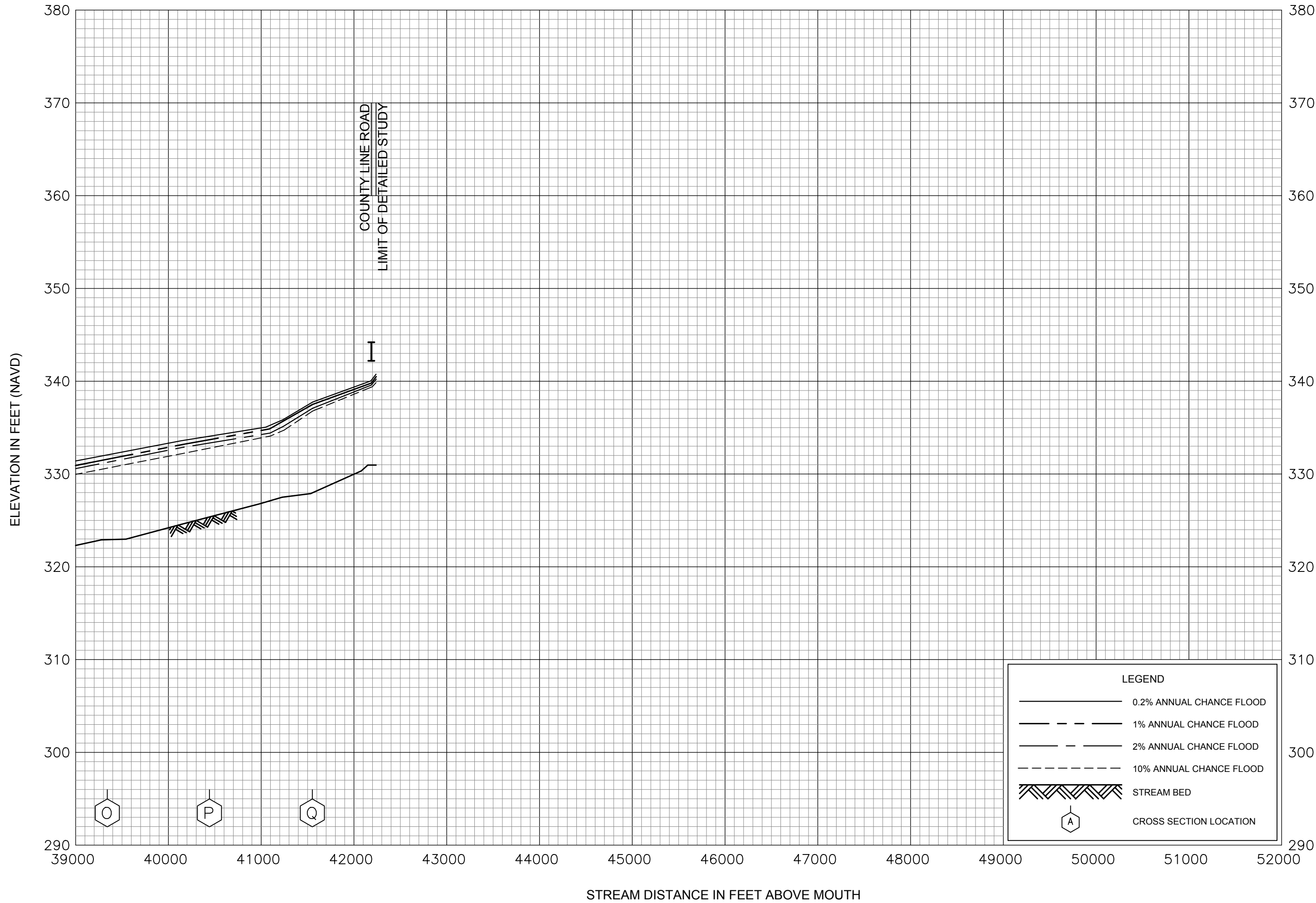


FLOOD PROFILES

HANGING MOSS CREEK

FEDERAL EMERGENCY MANAGEMENT AGENCY

HINDS COUNTY, MS
AND INCORPORATED AREAS

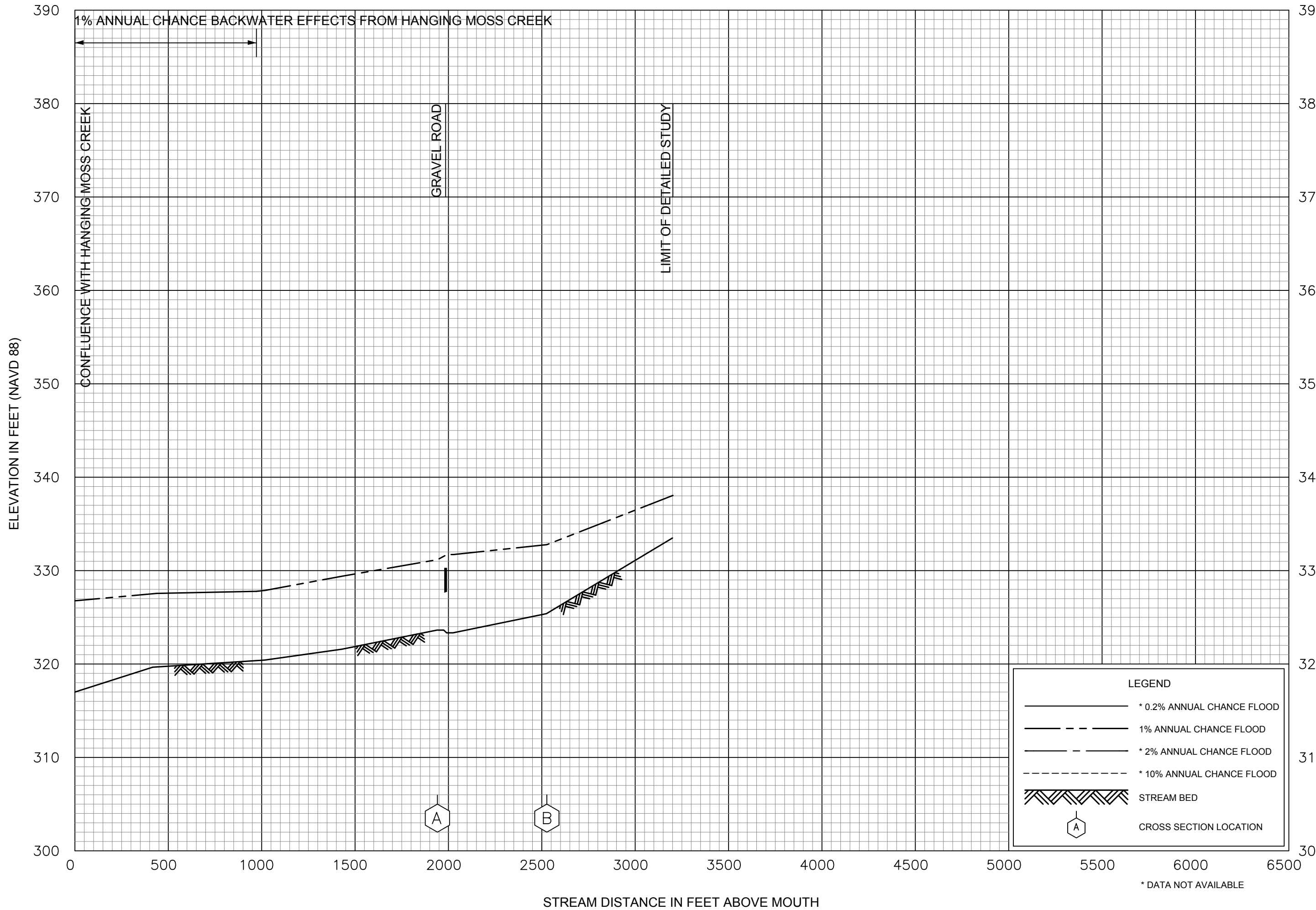


FLOOD PROFILES

HANGING MOSS CREEK

FEDERAL EMERGENCY MANAGEMENT AGENCY

HINDS COUNTY, MS
AND INCORPORATED AREAS

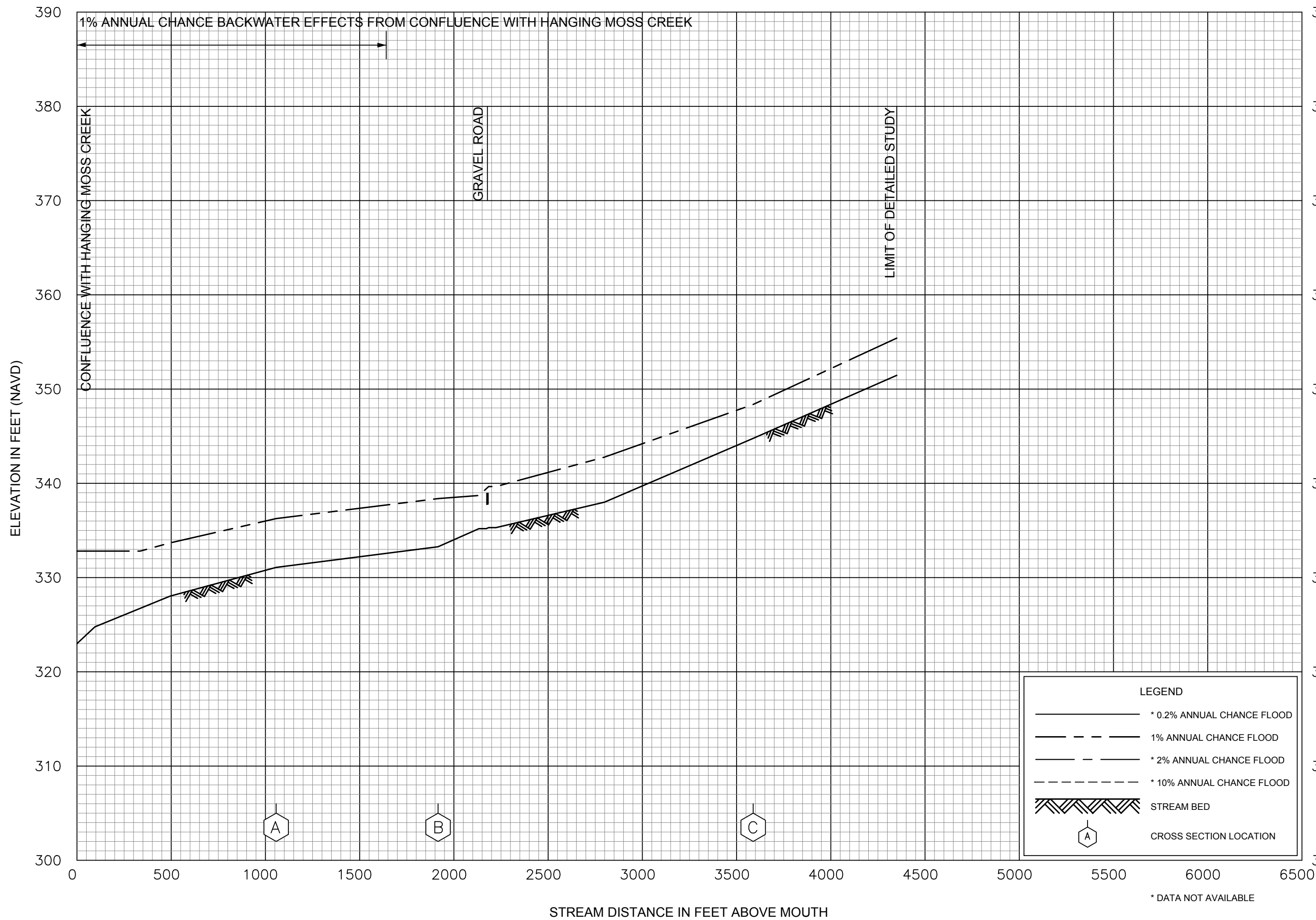


FLOOD PROFILES

HANGING MOSS CREEK TRIBUTARY 1

FEDERAL EMERGENCY MANAGEMENT AGENCY

HINDS COUNTY, MS
AND INCORPORATED AREAS

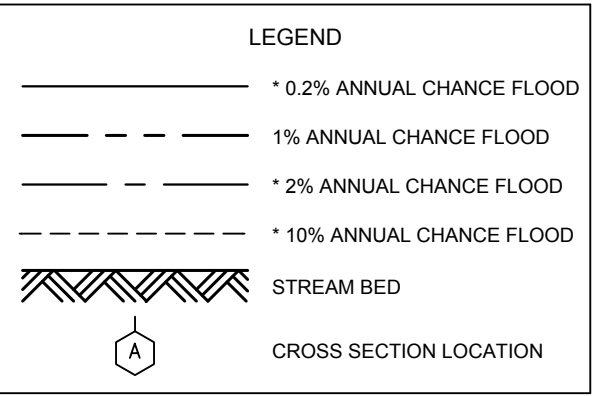
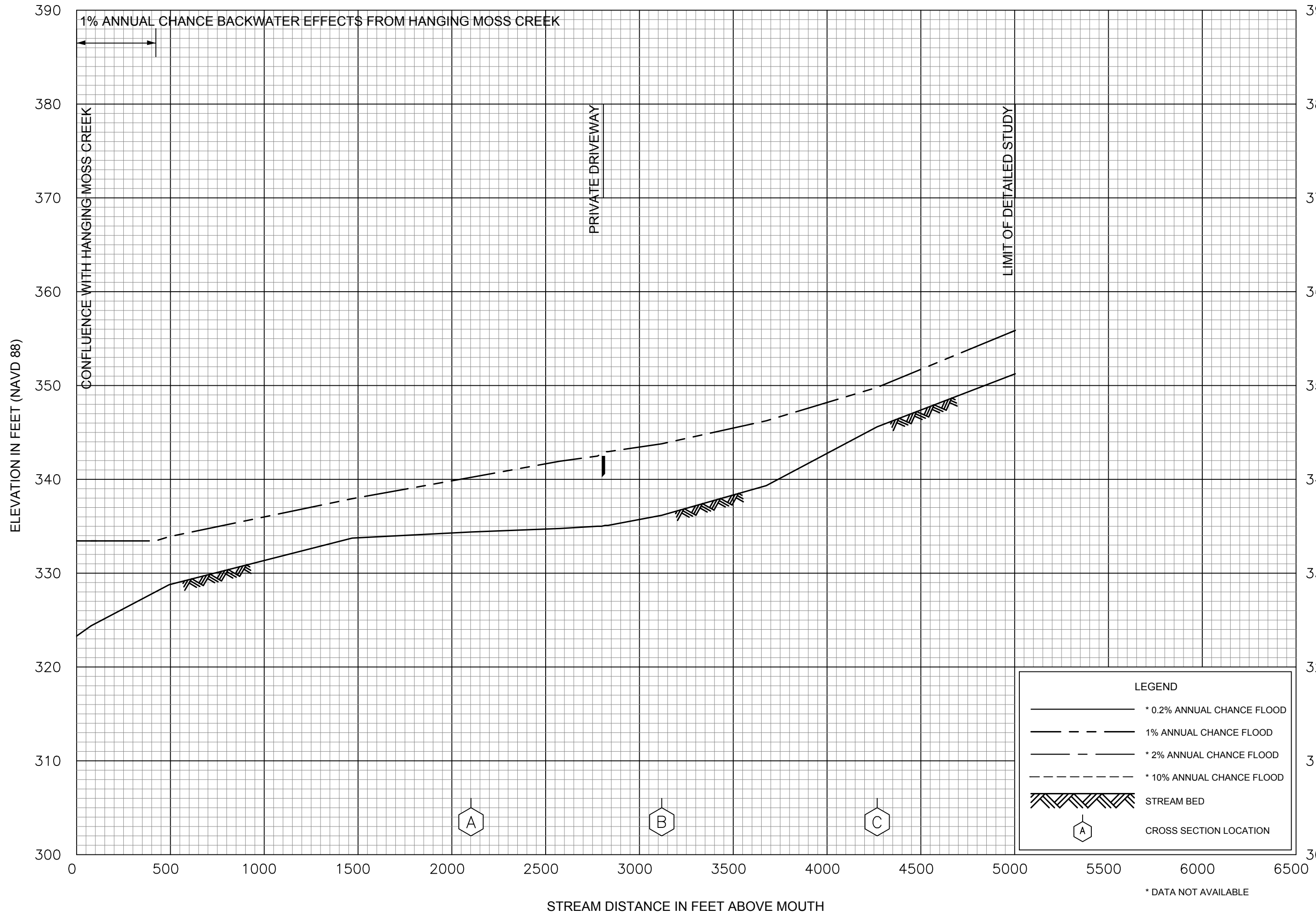


FLOOD PROFILES

HANGING MOSS CREEK TRIBUTARY 2

FEDERAL EMERGENCY MANAGEMENT AGENCY

**HINDS COUNTY, MS
AND INCORPORATED AREAS**



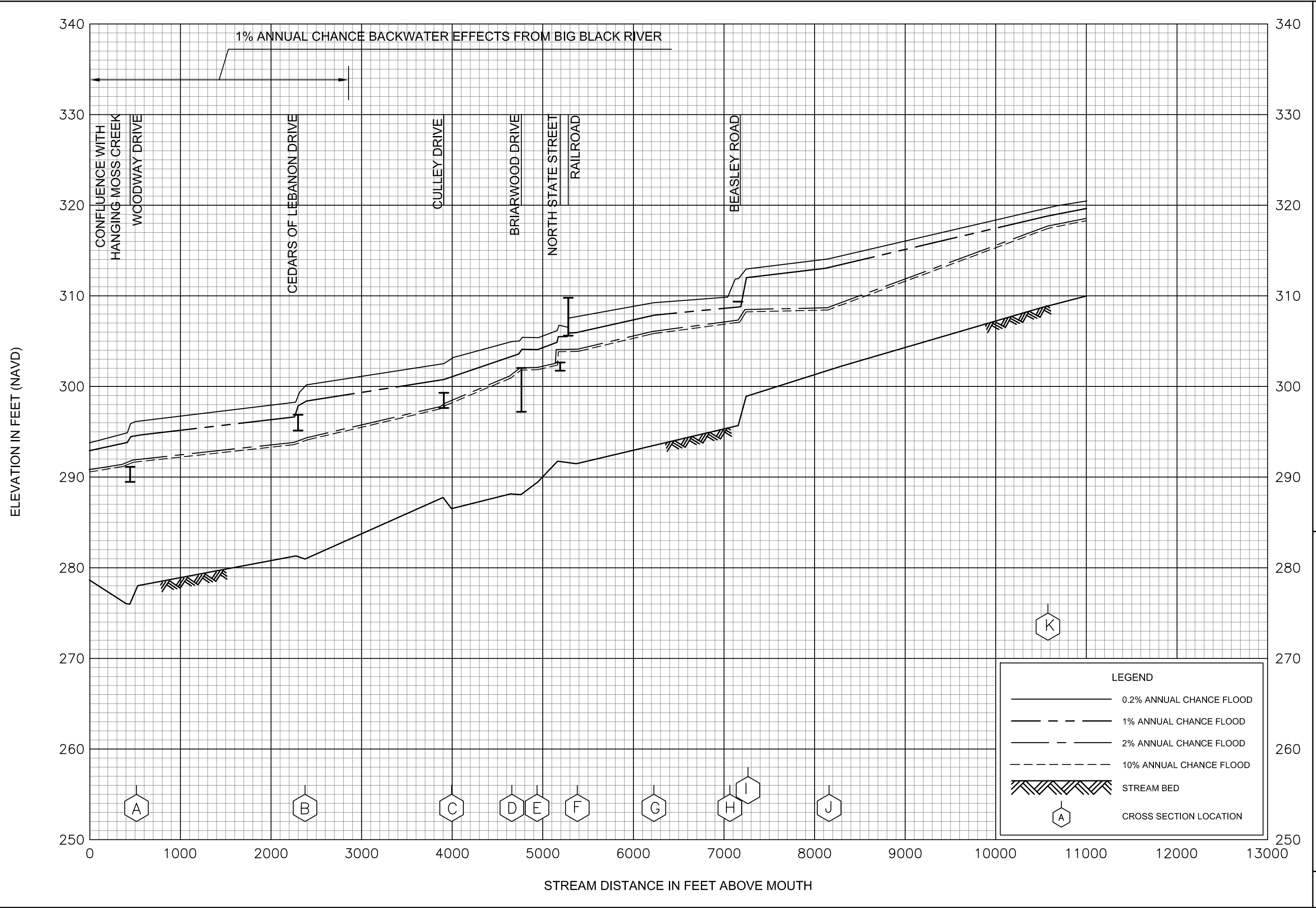
* DATA NOT AVAILABLE

FEDERAL EMERGENCY MANAGEMENT AGENCY

HINDS COUNTY, MS
AND INCORPORATED AREAS

FLOOD PROFILES

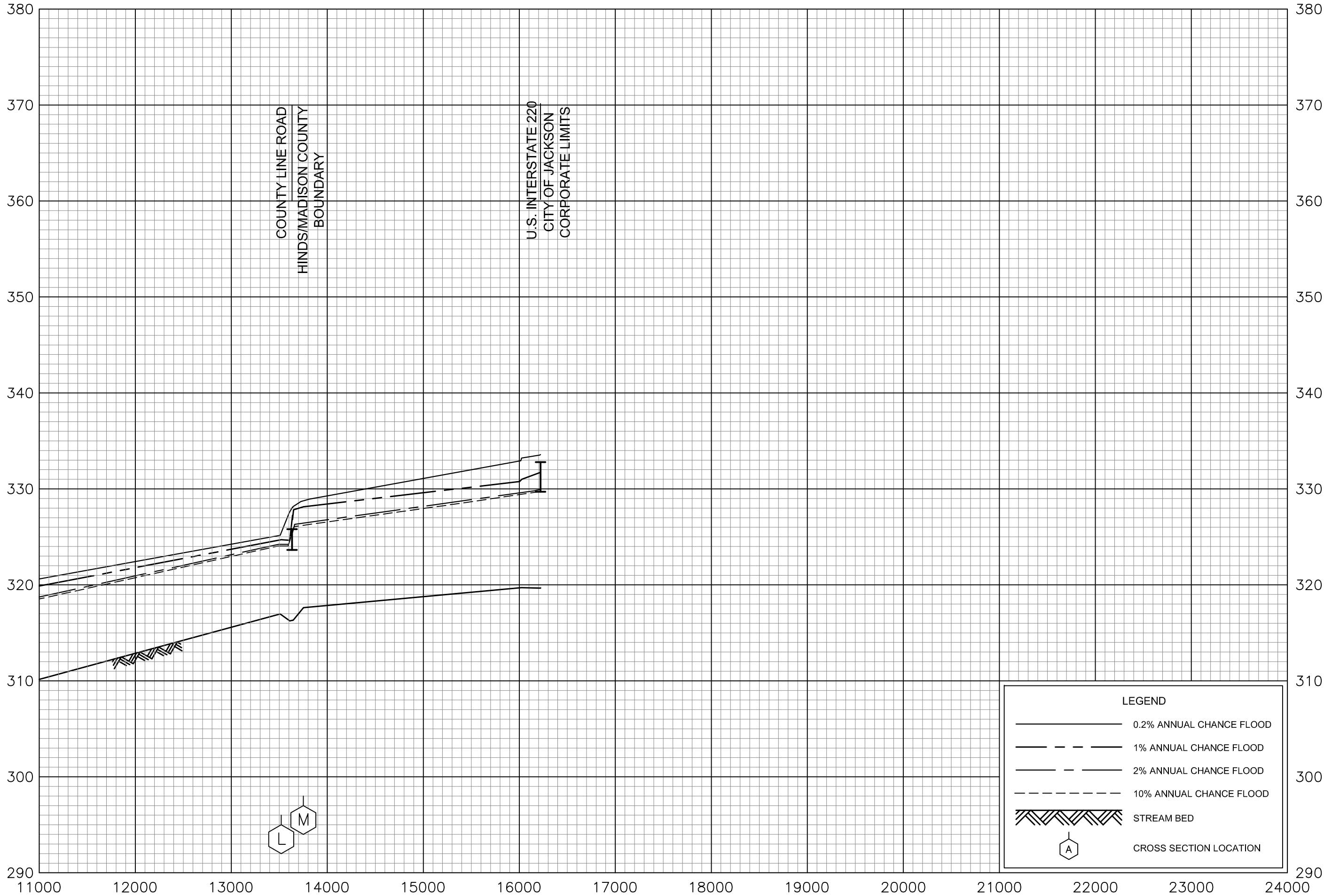
HANGING MOSS CREEK TRIBUTARY 3



FLOOD PROFILES
HANGING MOSS CREEK TRIBUTARY 4

FEDERAL EMERGENCY MANAGEMENT AGENCY
HINDS COUNTY, MS
AND INCORPORATED AREAS

ELEVATION IN FEET (NAVD)



LEGEND

- 0.2% ANNUAL CHANCE FLOOD
- 1% ANNUAL CHANCE FLOOD
- 2% ANNUAL CHANCE FLOOD
- 10% ANNUAL CHANCE FLOOD
- STREAM BED
- CROSS SECTION LOCATION

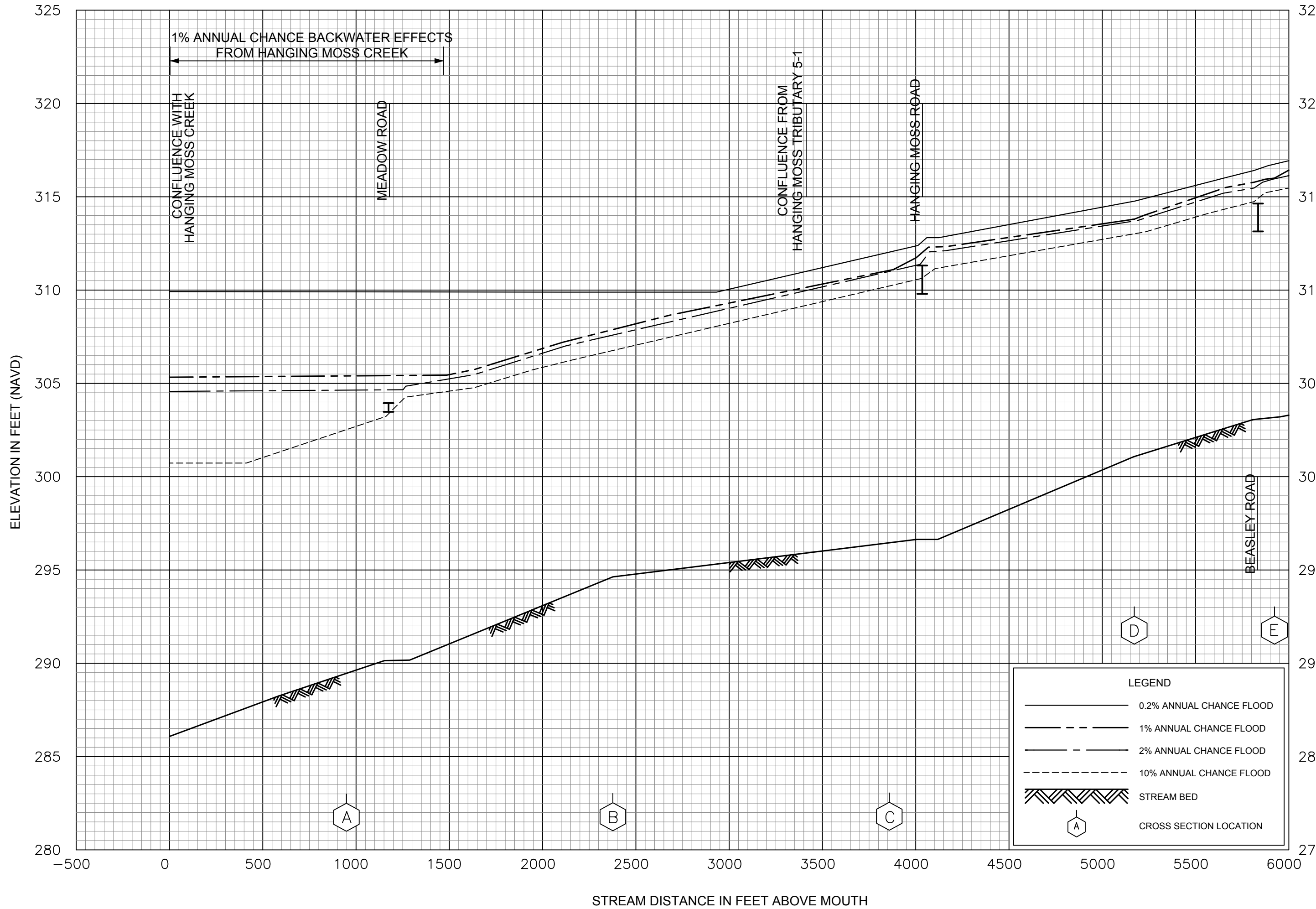
FLOOD PROFILES

HANGING MOSS CREEK TRIBUTARY 4

FEDERAL EMERGENCY MANAGEMENT AGENCY

HINDS COUNTY, MS
AND INCORPORATED AREAS

124P

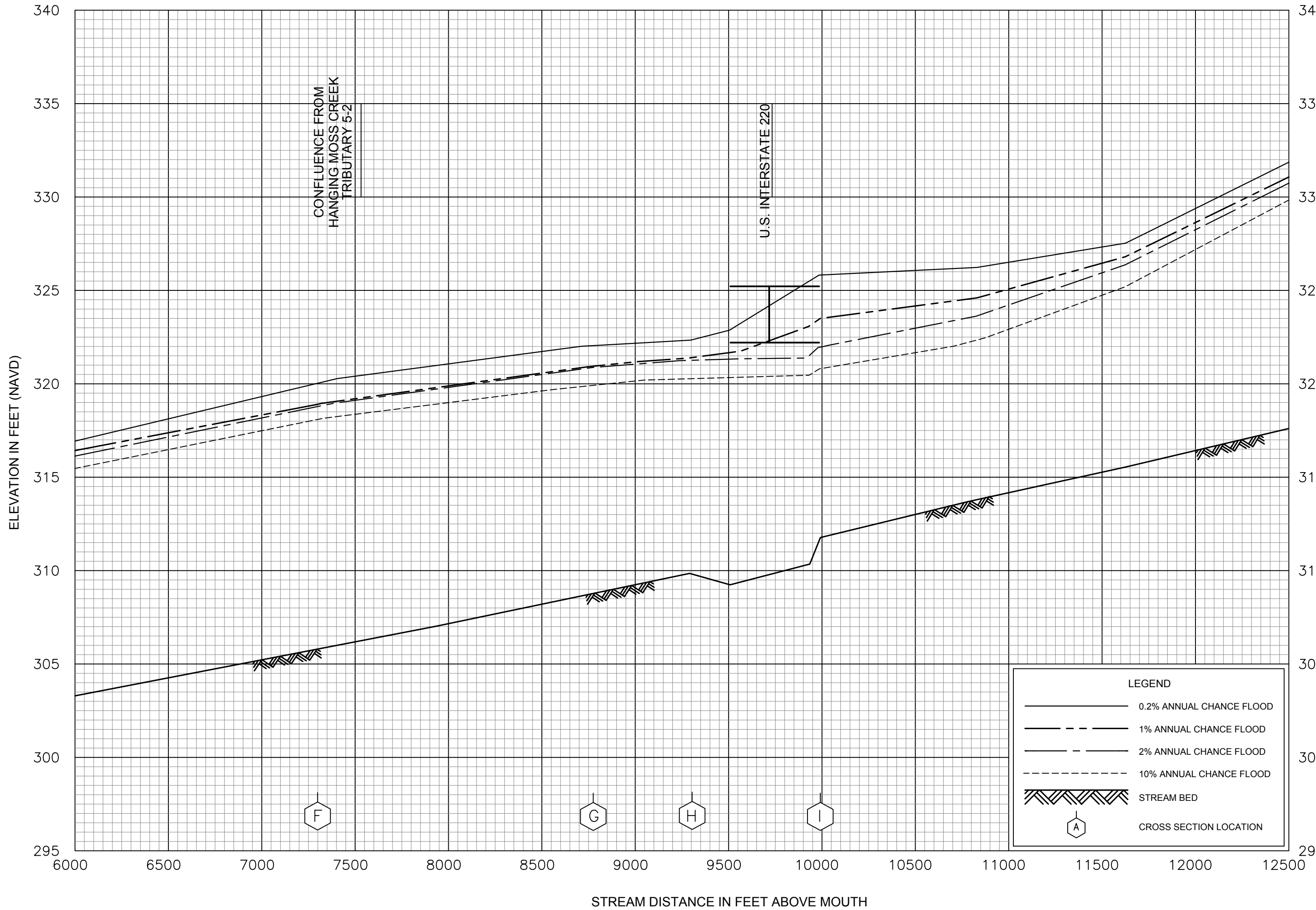


FLOOD PROFILES

HANGING MOSS CREEK TRIBUTARY 5

FEDERAL EMERGENCY MANAGEMENT AGENCY

HINDS COUNTY, MS
AND INCORPORATED AREAS

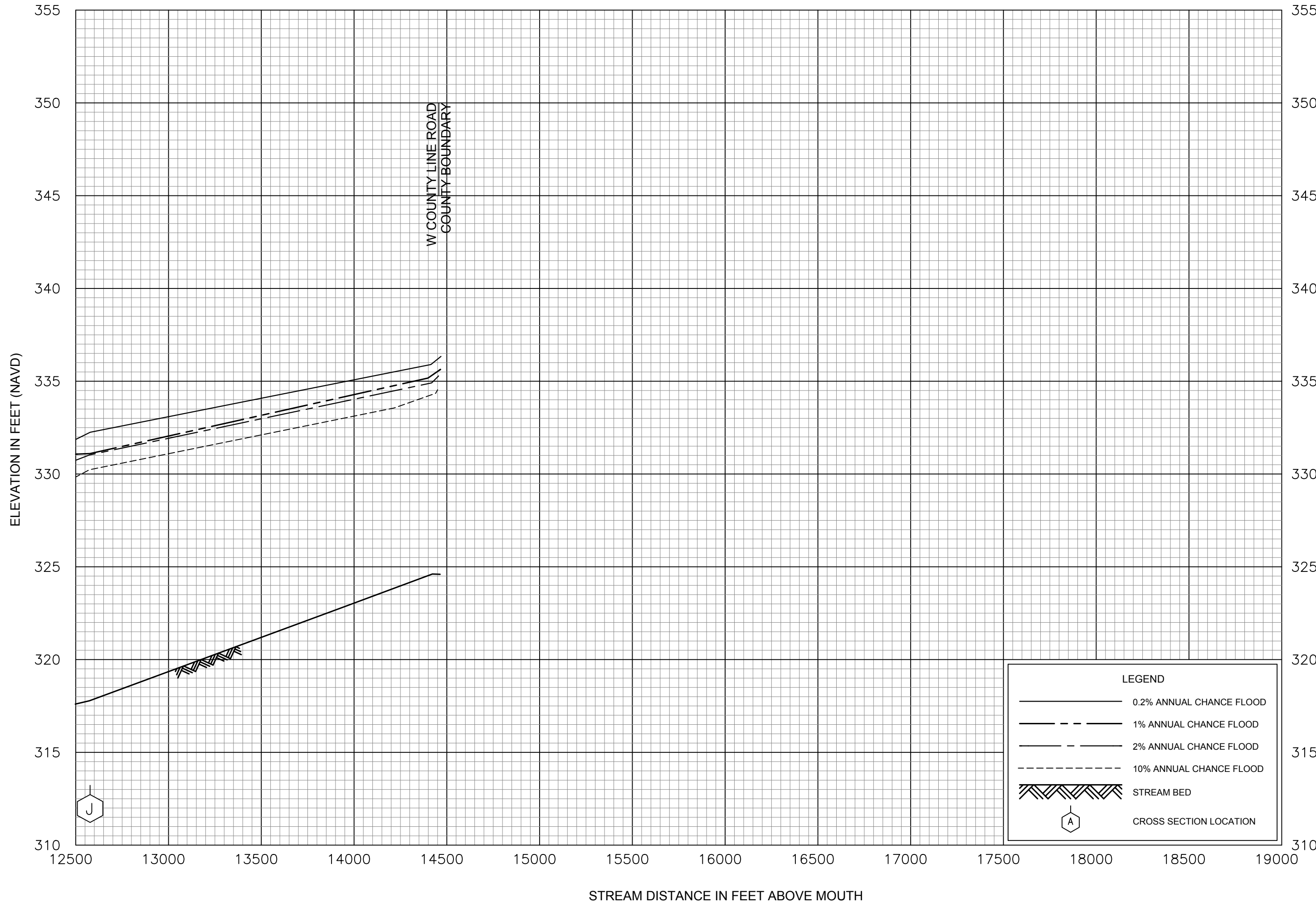


FEDERAL EMERGENCY MANAGEMENT AGENCY

HINDS COUNTY, MS

AND INCORPORATED AREAS

126P

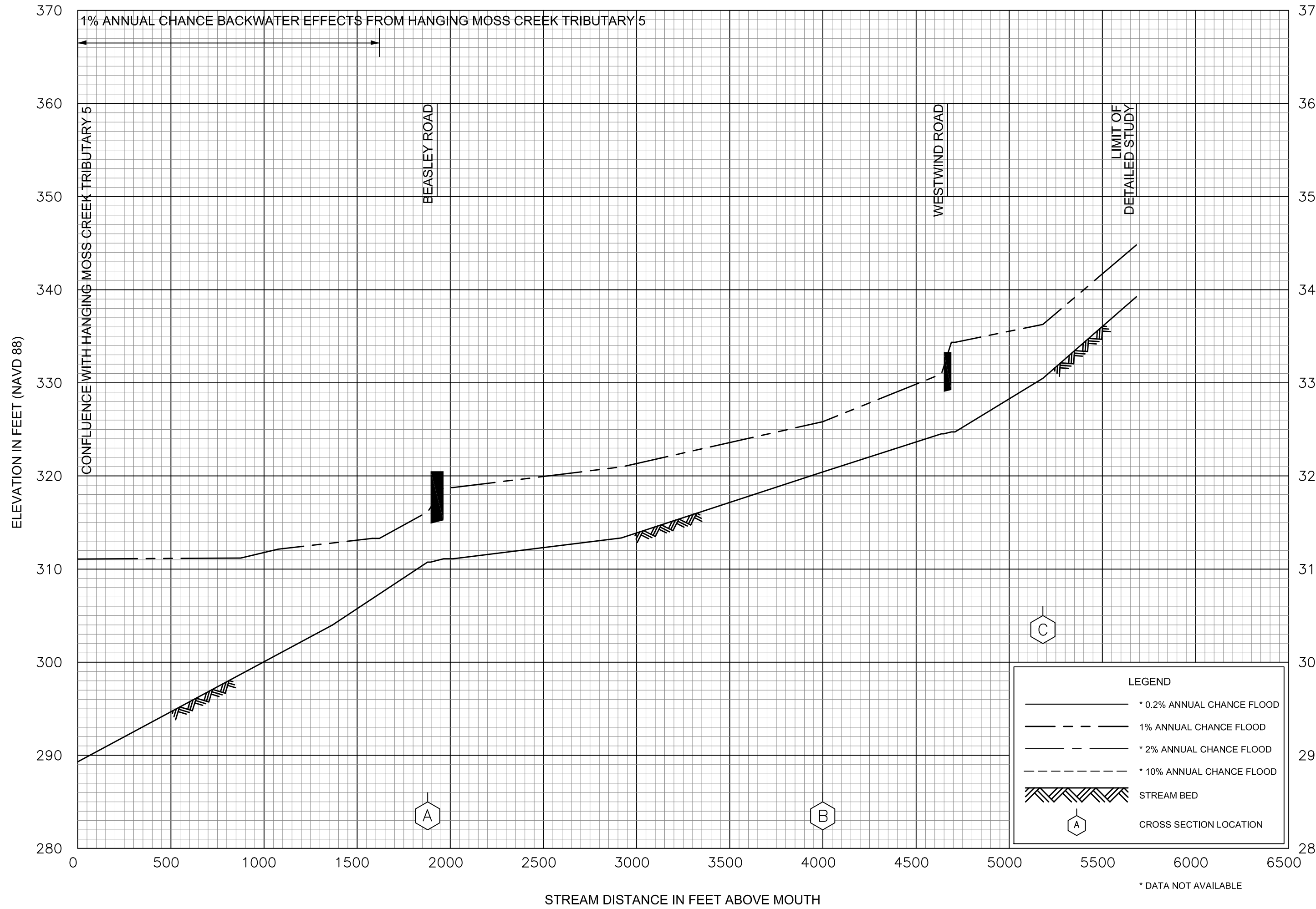


FLOOD PROFILES

HANGING MOSS CREEK TRIBUTARY 5

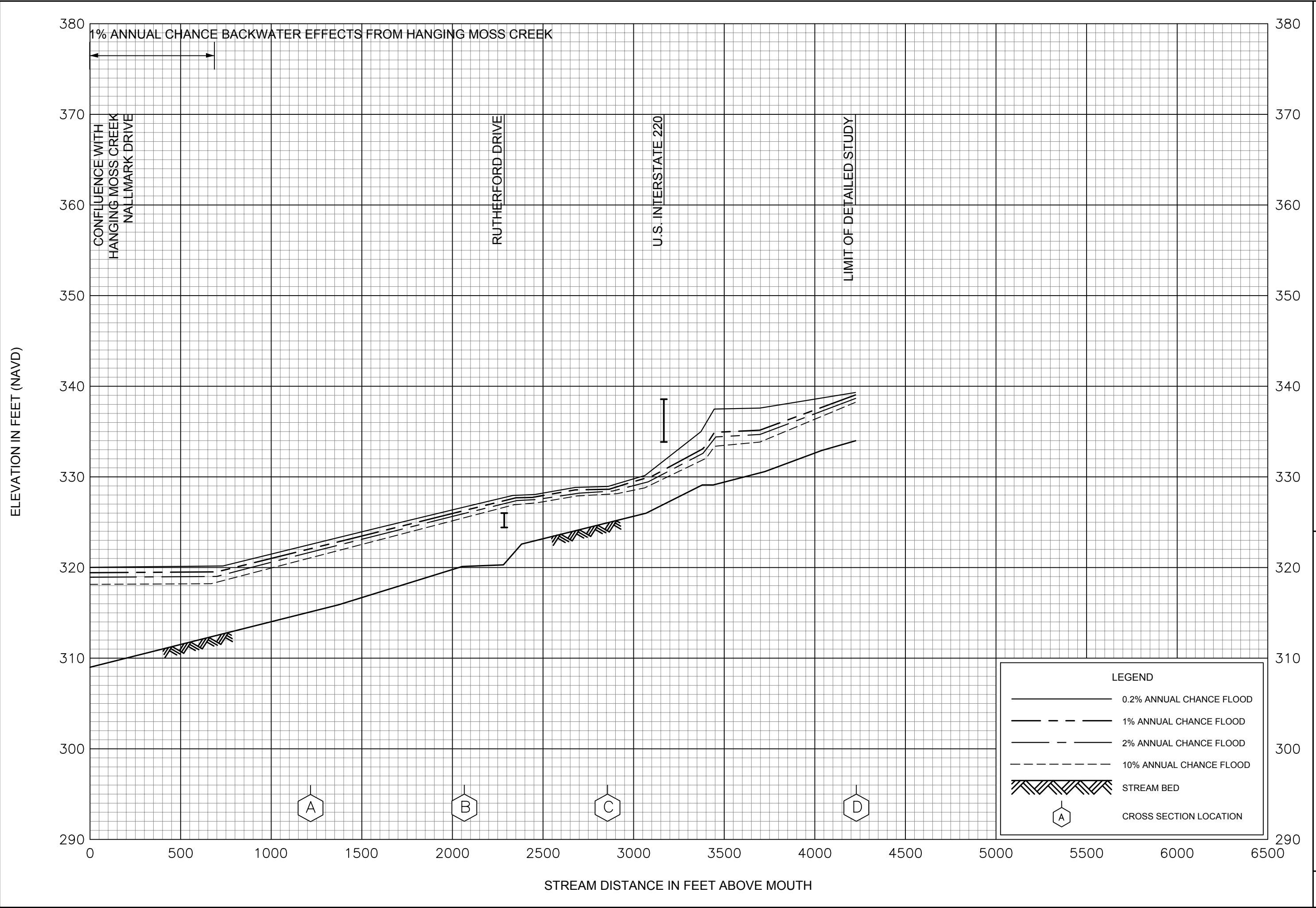
FEDERAL EMERGENCY MANAGEMENT AGENCY

HINDS COUNTY, MS
AND INCORPORATED AREAS



LEGEND

- * 0.2% ANNUAL CHANCE FLOOD
- - - 1% ANNUAL CHANCE FLOOD
- . - . * 2% ANNUAL CHANCE FLOOD
- - - - * 10% ANNUAL CHANCE FLOOD
- ▨ STREAM BED
- ⬡ A CROSS SECTION LOCATION



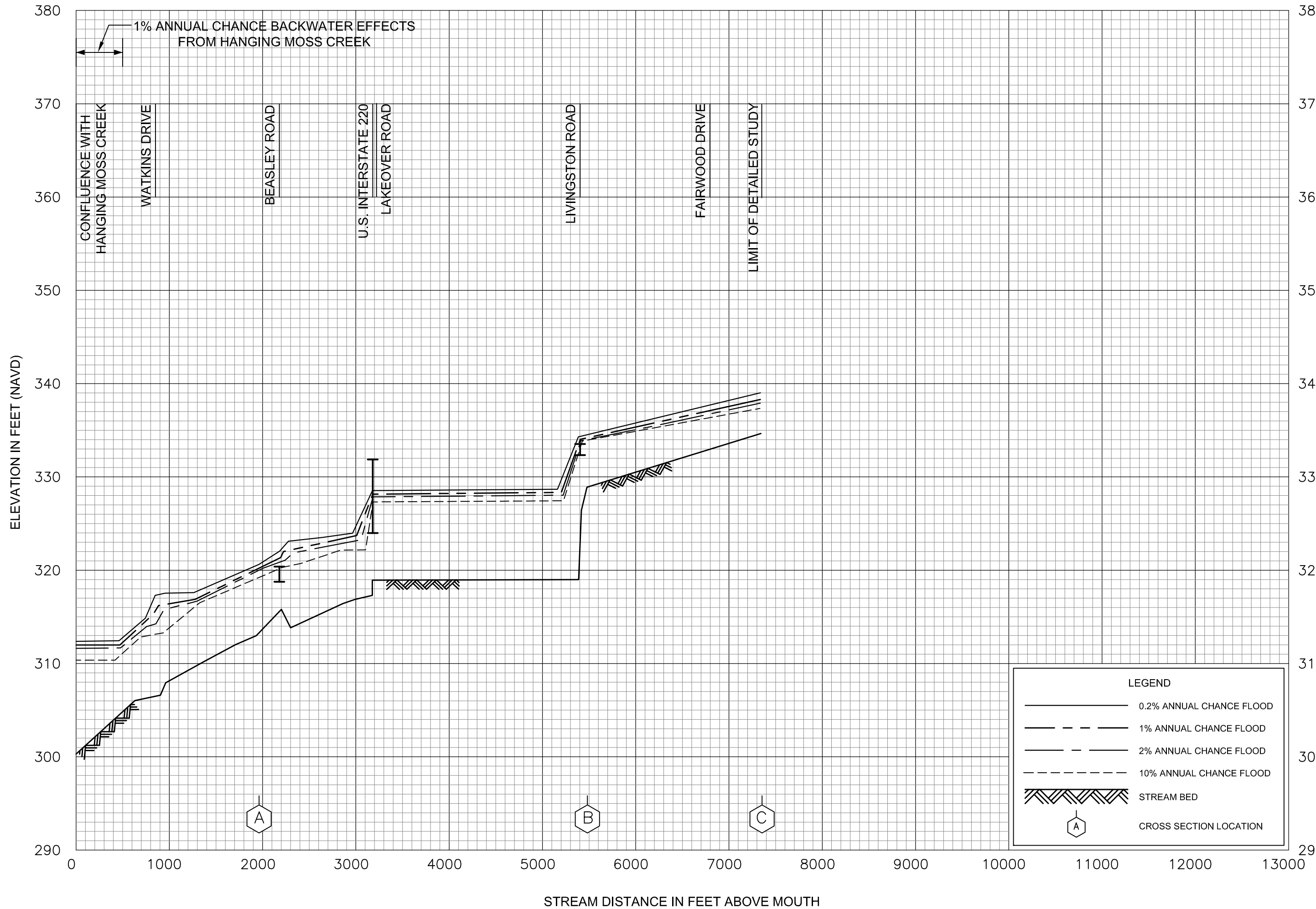
FLOOD PROFILES

HANGING MOSS CREEK TRIBUTARY 5-2

FEDERAL EMERGENCY MANAGEMENT AGENCY

HINDS COUNTY, MS

AND INCORPORATED AREAS



LEGEND

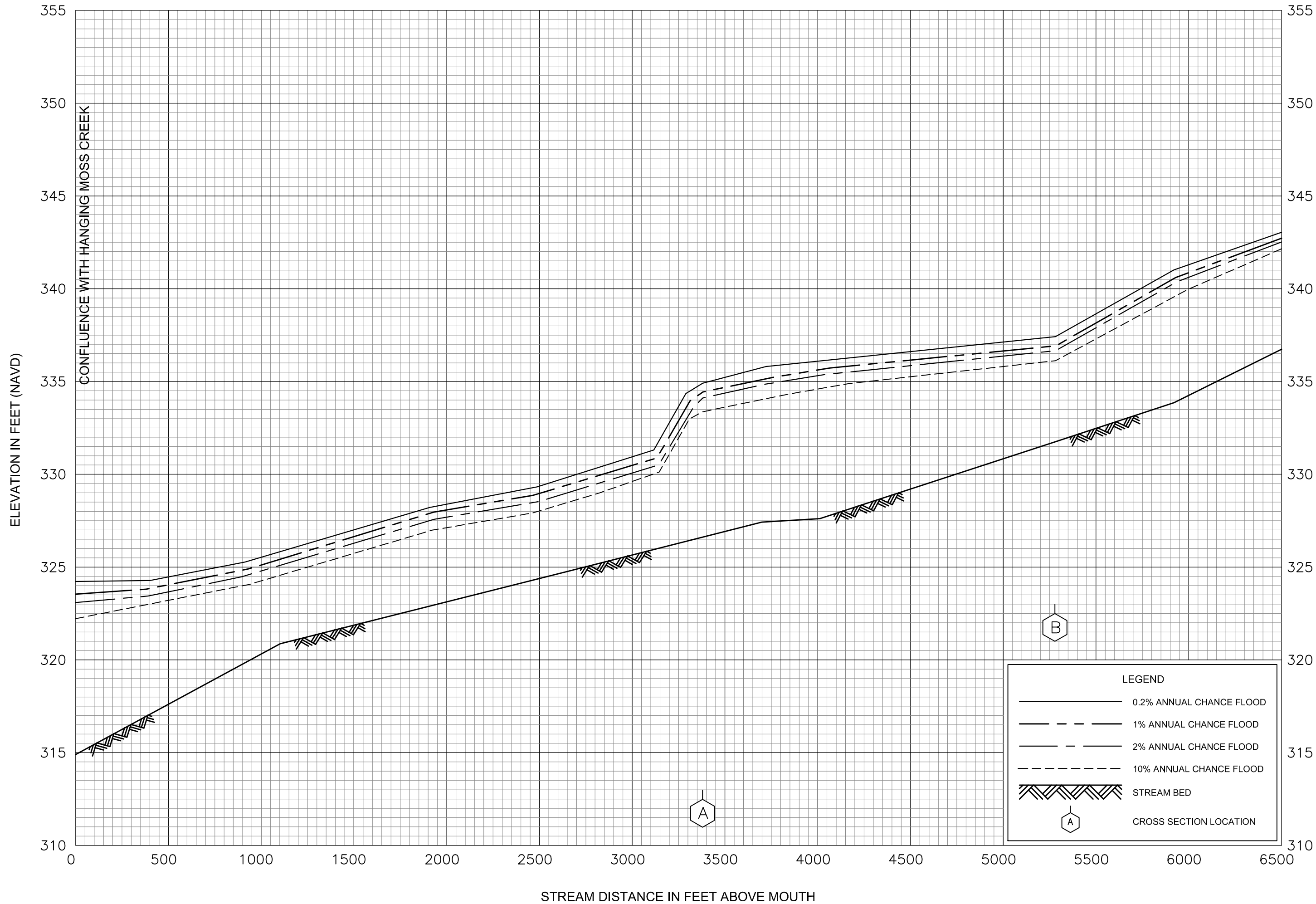
- 0.2% ANNUAL CHANCE FLOOD
- - - 1% ANNUAL CHANCE FLOOD
- · - 2% ANNUAL CHANCE FLOOD
- · · 10% ANNUAL CHANCE FLOOD
- ▨ STREAM BED
- ⬡ A CROSS SECTION LOCATION

FLOOD PROFILES

HANGING MOSS CREEK TRIBUTARY 6

FEDERAL EMERGENCY MANAGEMENT AGENCY

HINDS COUNTY, MS
AND INCORPORATED AREAS

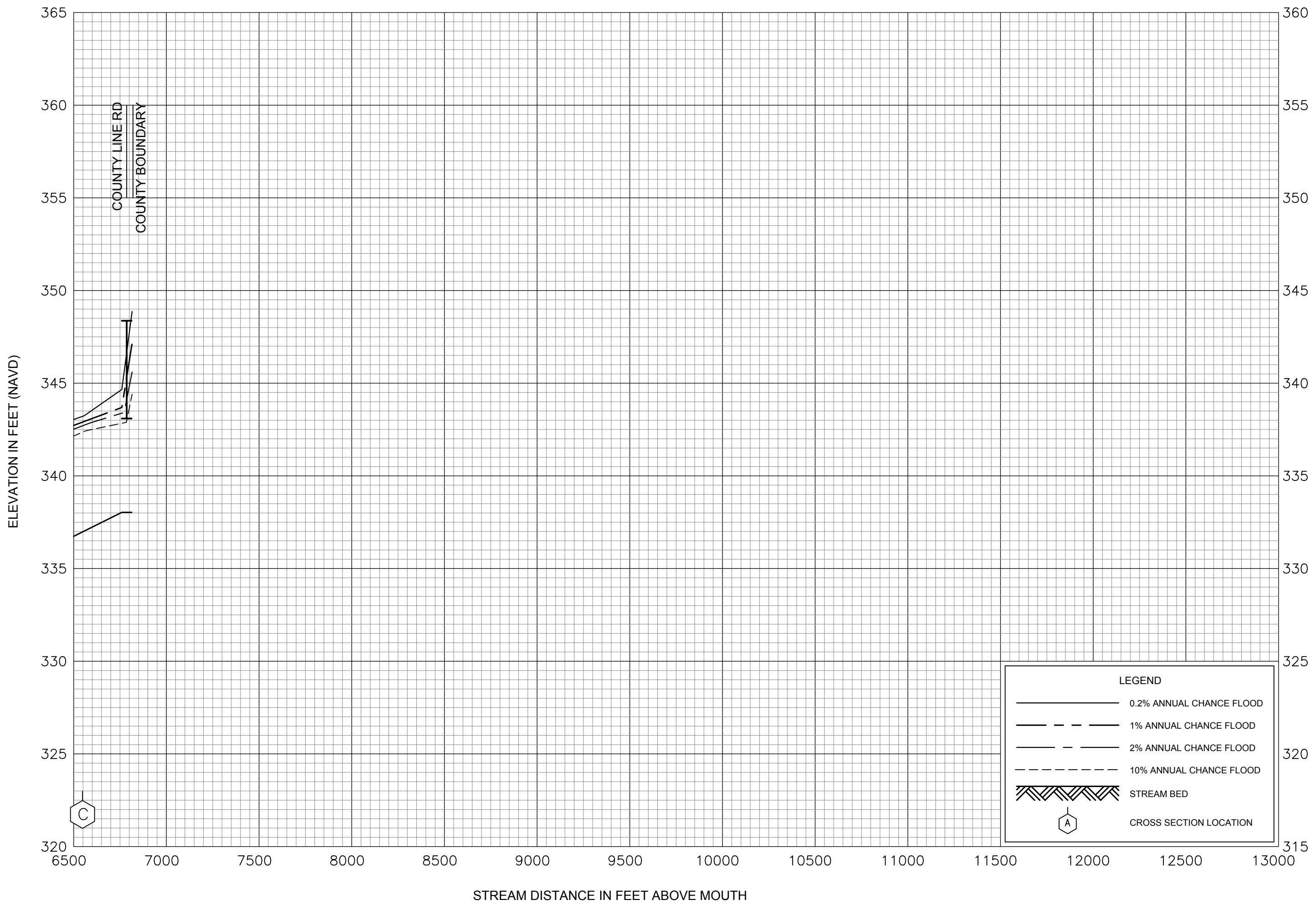


FLOOD PROFILES

HANGING MOSS CREEK TRIBUTARY 7

FEDERAL EMERGENCY MANAGEMENT AGENCY

HINDS COUNTY, MS
AND INCORPORATED AREAS

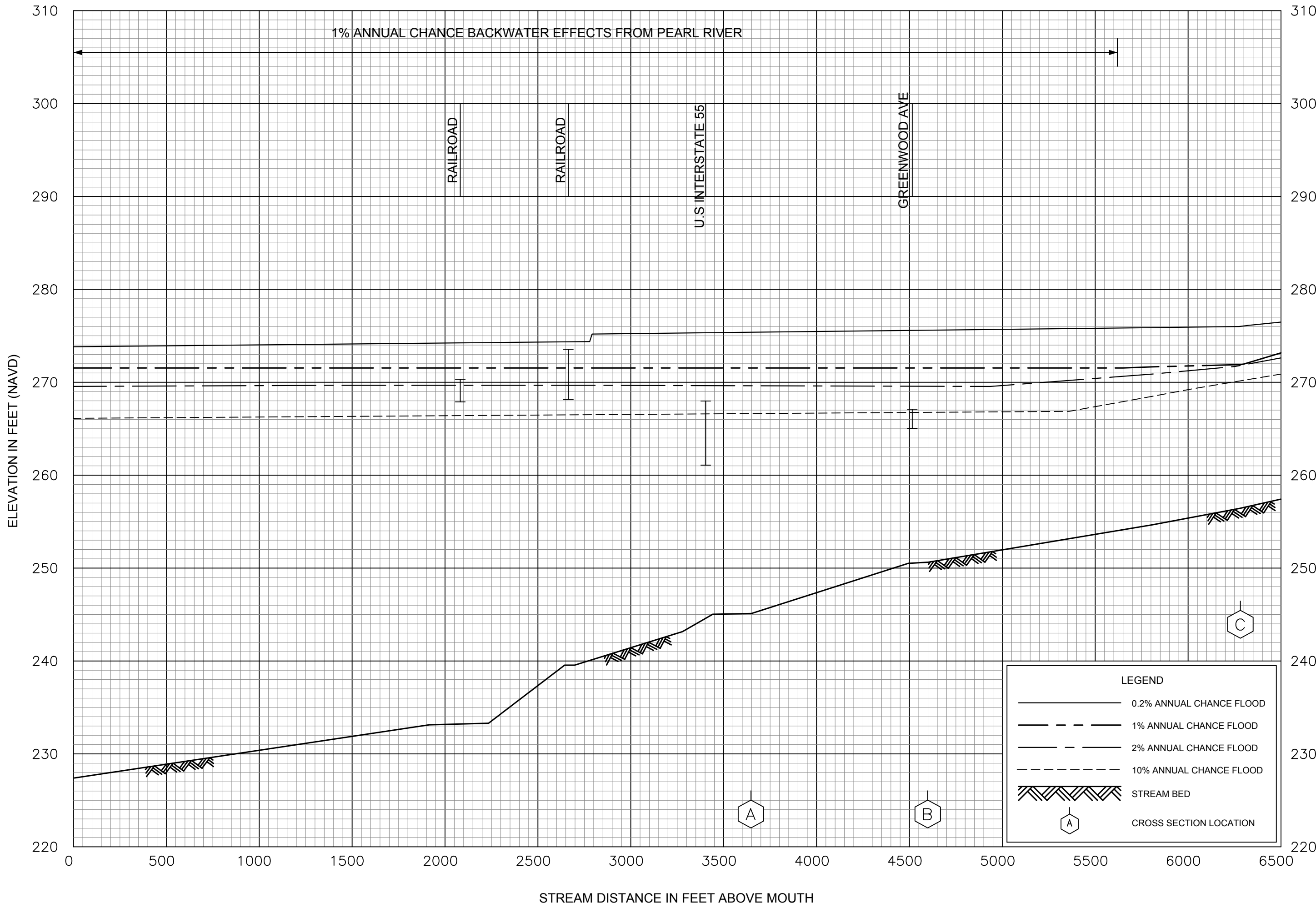


FLOOD PROFILES

HANGING MOSS CREEK TRIBUTARY 7

FEDERAL EMERGENCY MANAGEMENT AGENCY

HINDS COUNTY, MS
AND INCORPORATED AREAS



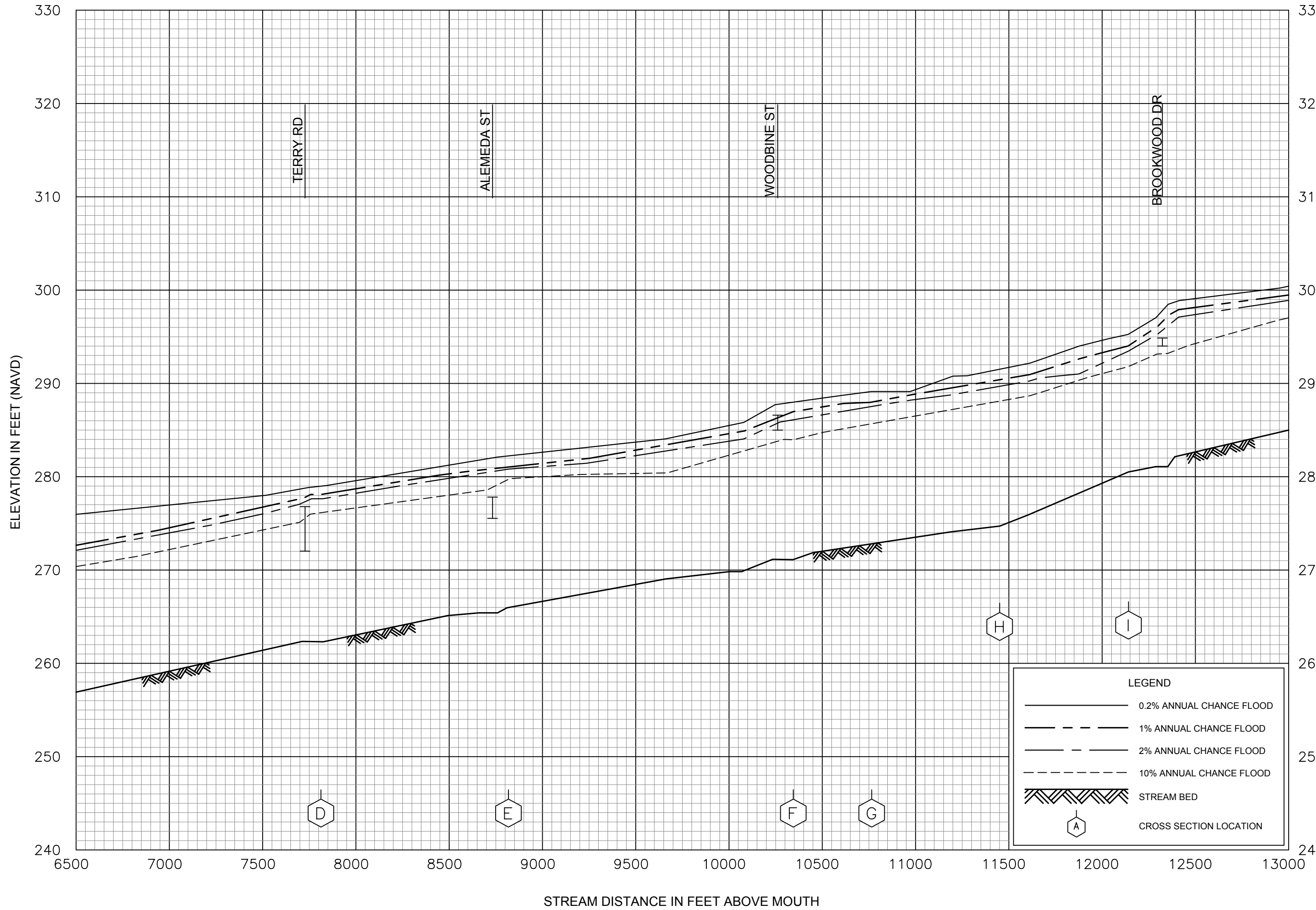
FLOOD PROFILES

HARDY CREEK

FEDERAL EMERGENCY MANAGEMENT AGENCY

HINDS COUNTY, MS
AND INCORPORATED AREAS

133P

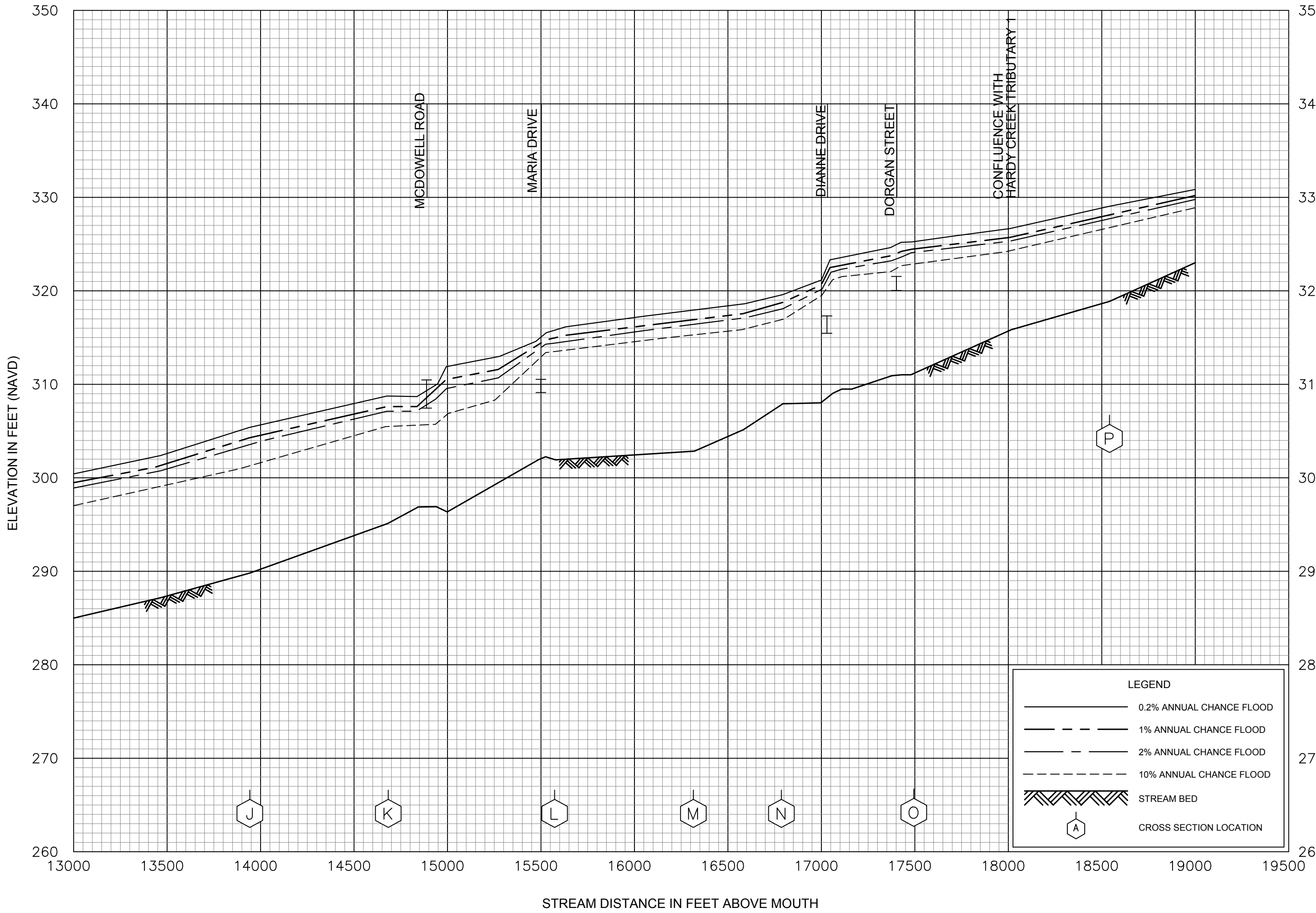


FLOOD PROFILES

HARDY CREEK

FEDERAL EMERGENCY MANAGEMENT AGENCY

HINDS COUNTY, MS
AND INCORPORATED AREAS



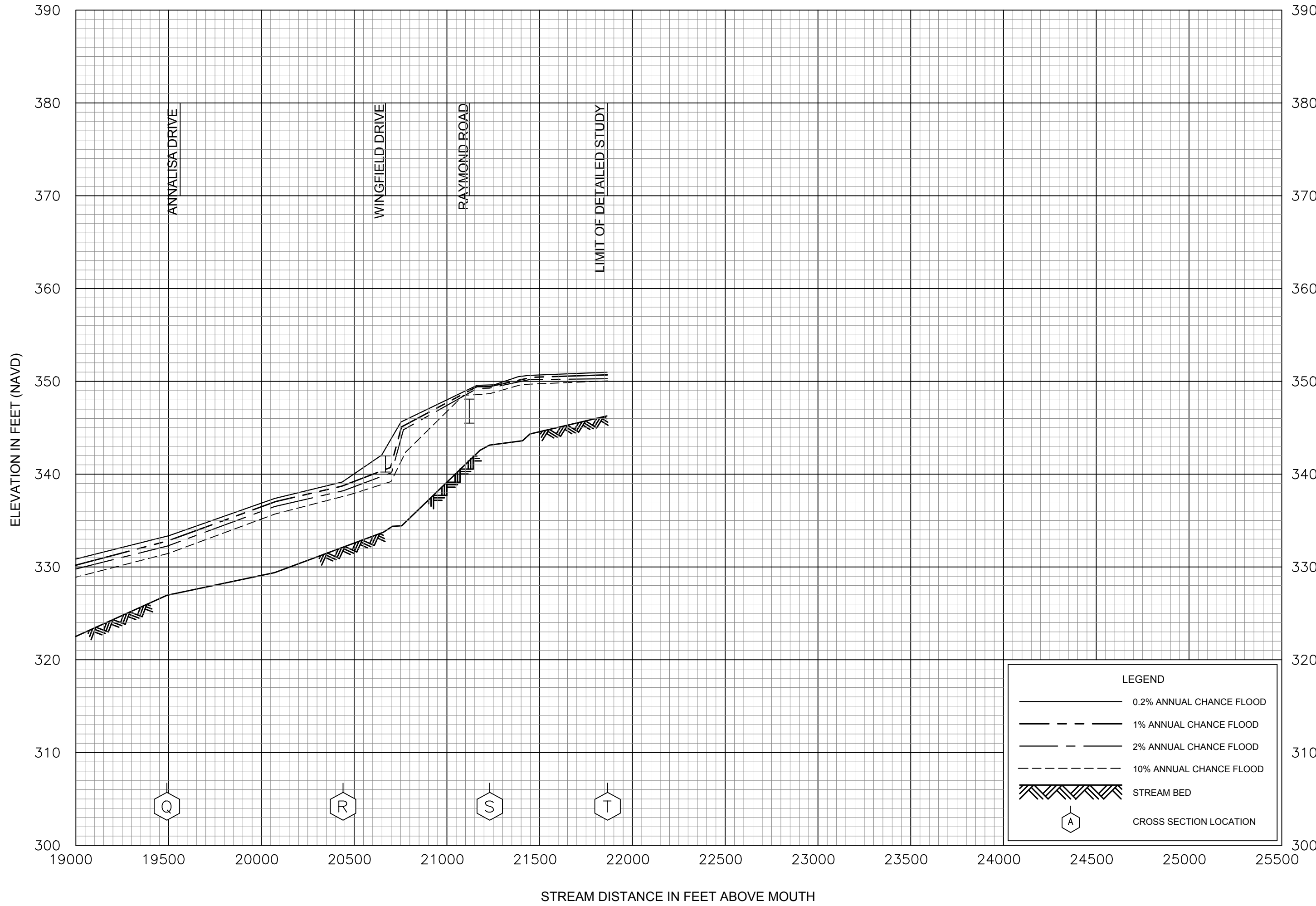
FLOOD PROFILES

HARDY CREEK

FEDERAL EMERGENCY MANAGEMENT AGENCY

HINDS COUNTY, MS
AND INCORPORATED AREAS

135P



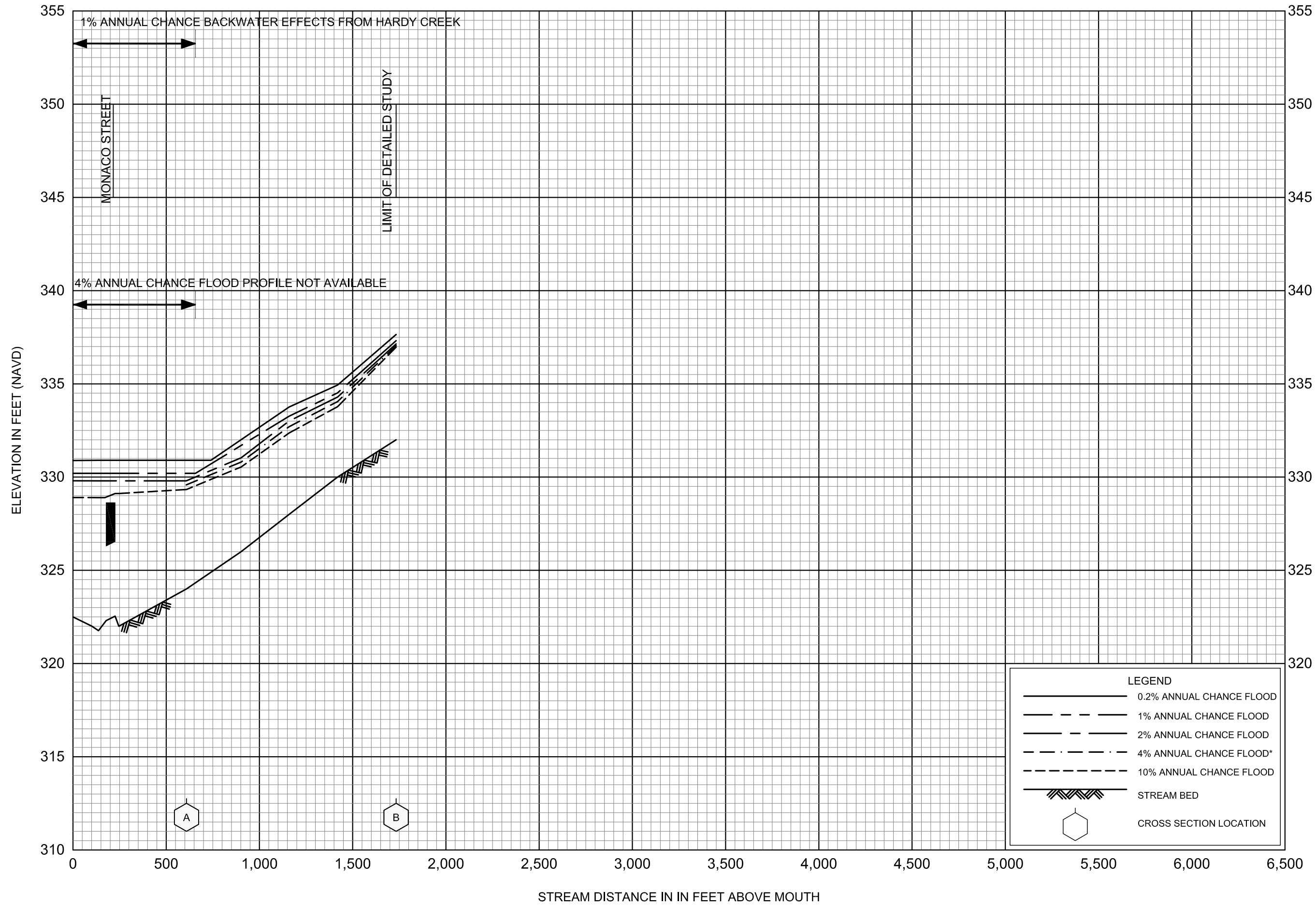
FLOOD PROFILES

HARDY CREEK

FEDERAL EMERGENCY MANAGEMENT AGENCY

HINDS COUNTY, MS
AND INCORPORATED AREAS

136P



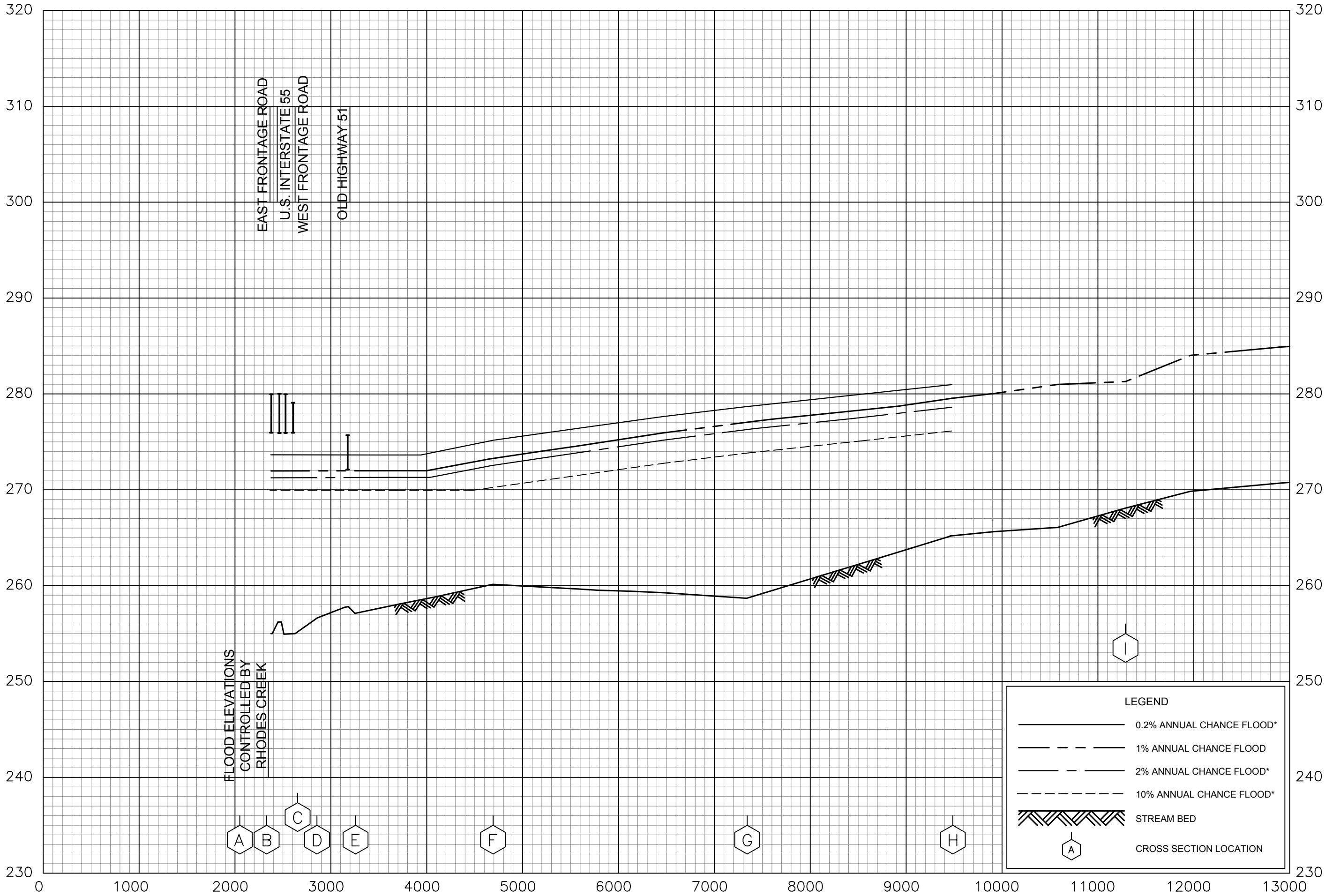
FLOOD PROFILES

HARDY CREEK TRIBUTARY 1

FEDERAL EMERGENCY MANAGEMENT AGENCY

HINDS COUNTY, MS
AND INCORPORATED AREAS

ELEVATION IN FEET (NAVD 88)



* DATA NOT AVAILABLE DOWNSTREAM OF STA 2375 AND UPSTREAM OF STA 9475

FLOOD PROFILES

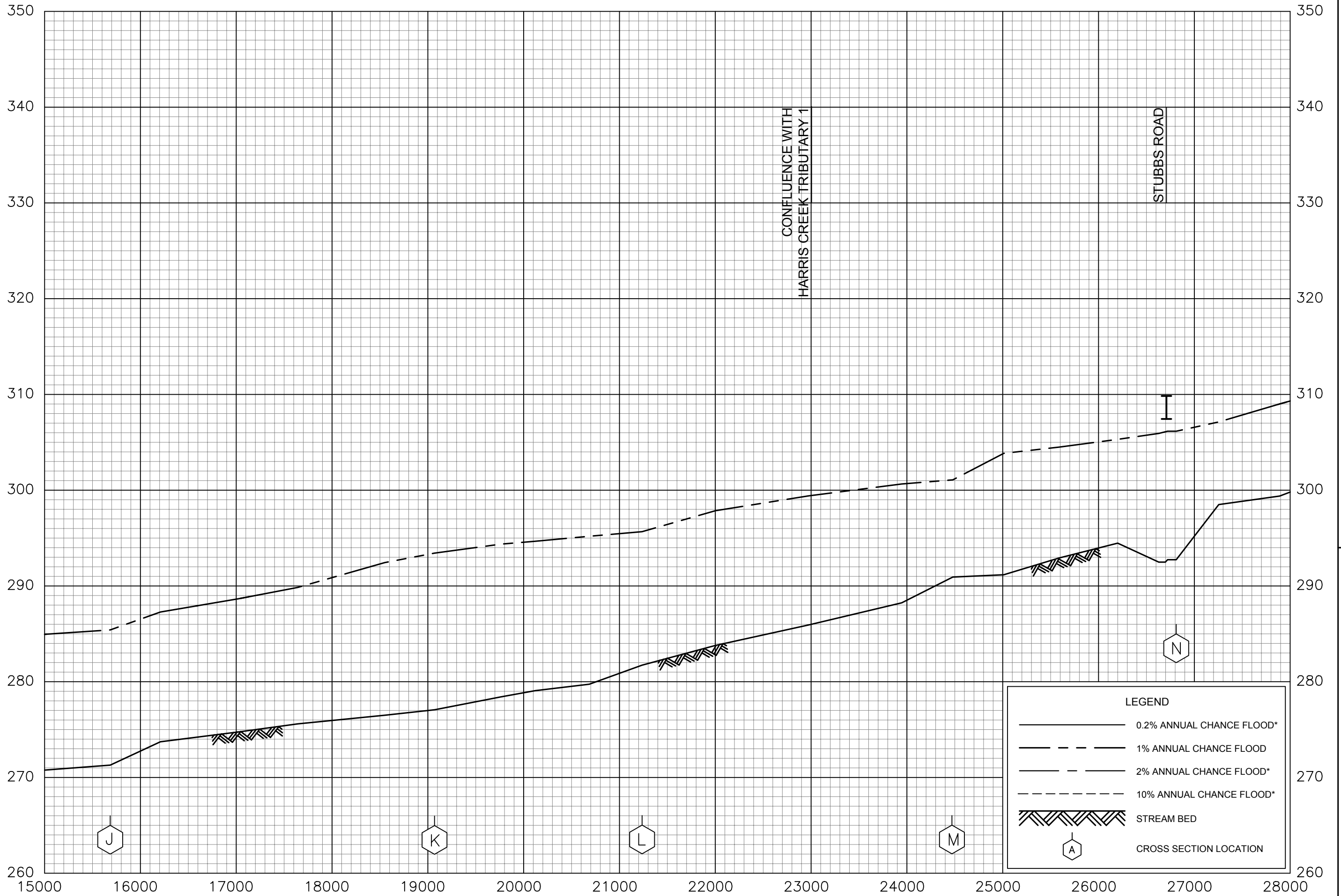
HARRIS CREEK

FEDERAL EMERGENCY MANAGEMENT AGENCY

HINDS COUNTY, MS
AND INCORPORATED AREAS

138P

ELEVATION IN FEET (NAVD 88)



LEGEND

- 0.2% ANNUAL CHANCE FLOOD*
- 1% ANNUAL CHANCE FLOOD
- 2% ANNUAL CHANCE FLOOD*
- 10% ANNUAL CHANCE FLOOD*
- STREAM BED
- CROSS SECTION LOCATION

* DATA NOT AVAILABLE

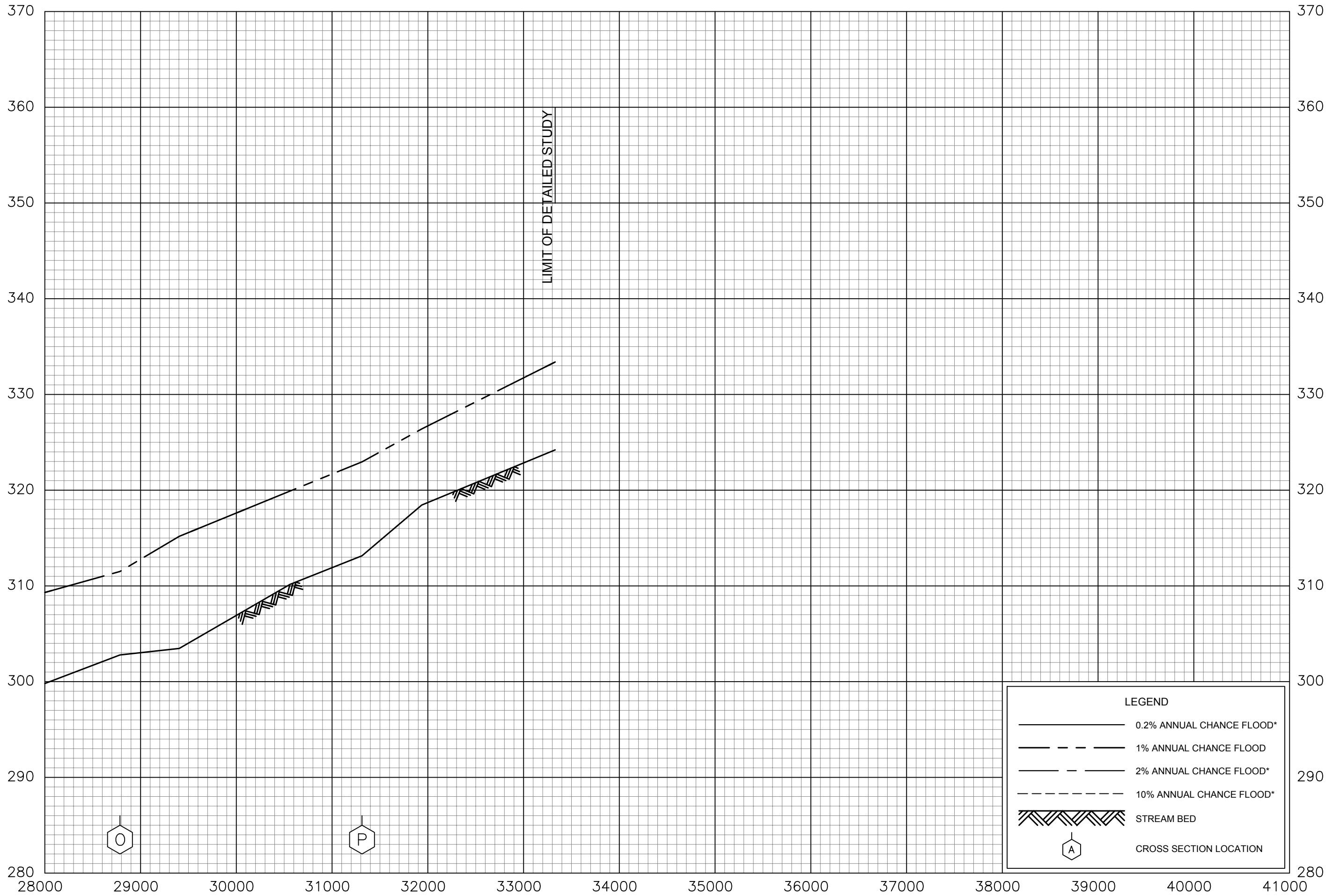
FLOOD PROFILES

HARRIS CREEK

FEDERAL EMERGENCY MANAGEMENT AGENCY

HINDS COUNTY, MS
AND INCORPORATED AREAS

ELEVATION IN FEET (NAVD 88)



LEGEND

- 0.2% ANNUAL CHANCE FLOOD*
- 1% ANNUAL CHANCE FLOOD
- 2% ANNUAL CHANCE FLOOD*
- 10% ANNUAL CHANCE FLOOD*
- STREAM BED
- CROSS SECTION LOCATION

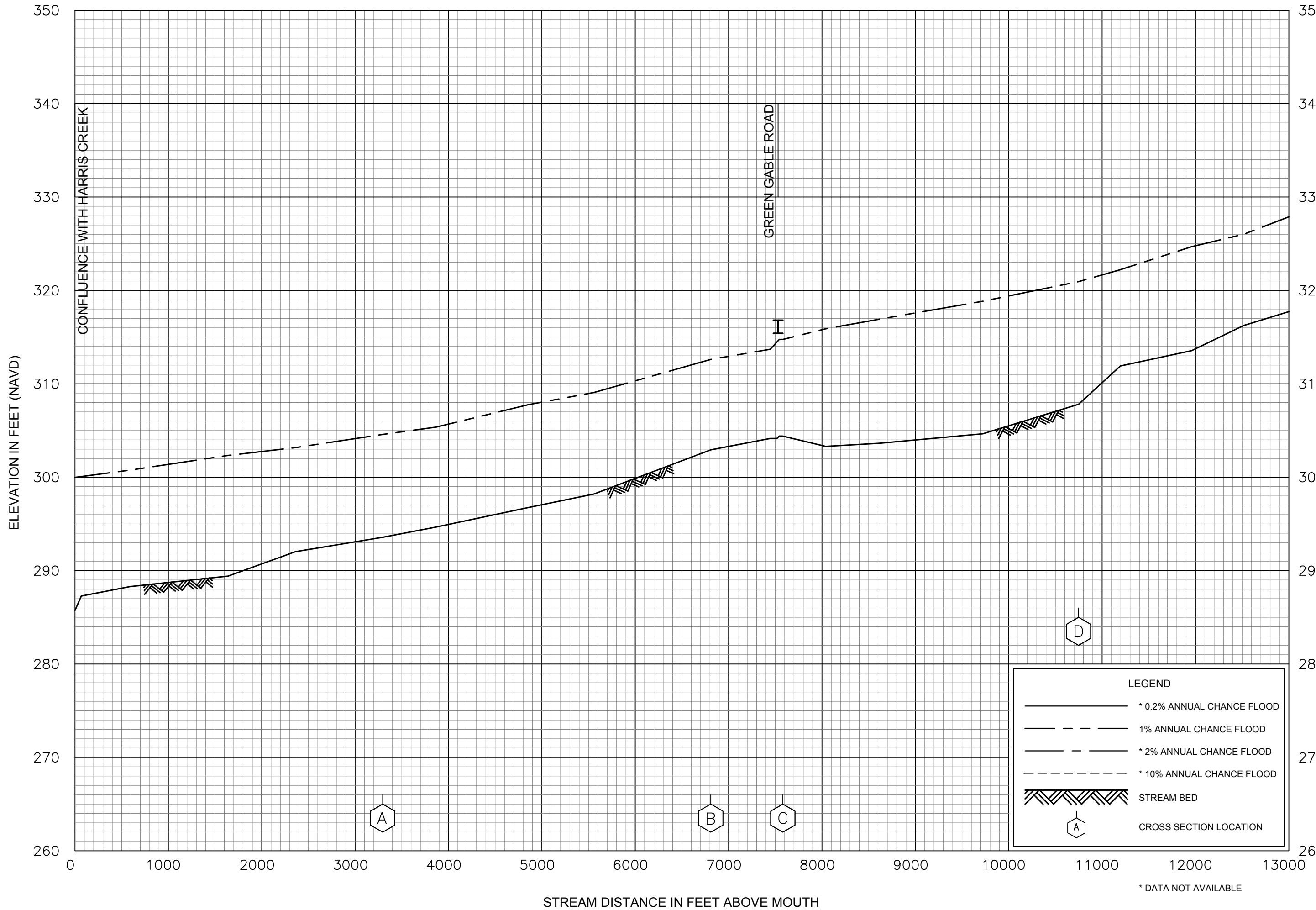
* DATA NOT AVAILABLE

FLOOD PROFILES

HARRIS CREEK

FEDERAL EMERGENCY MANAGEMENT AGENCY

HINDS COUNTY, MS
AND INCORPORATED AREAS

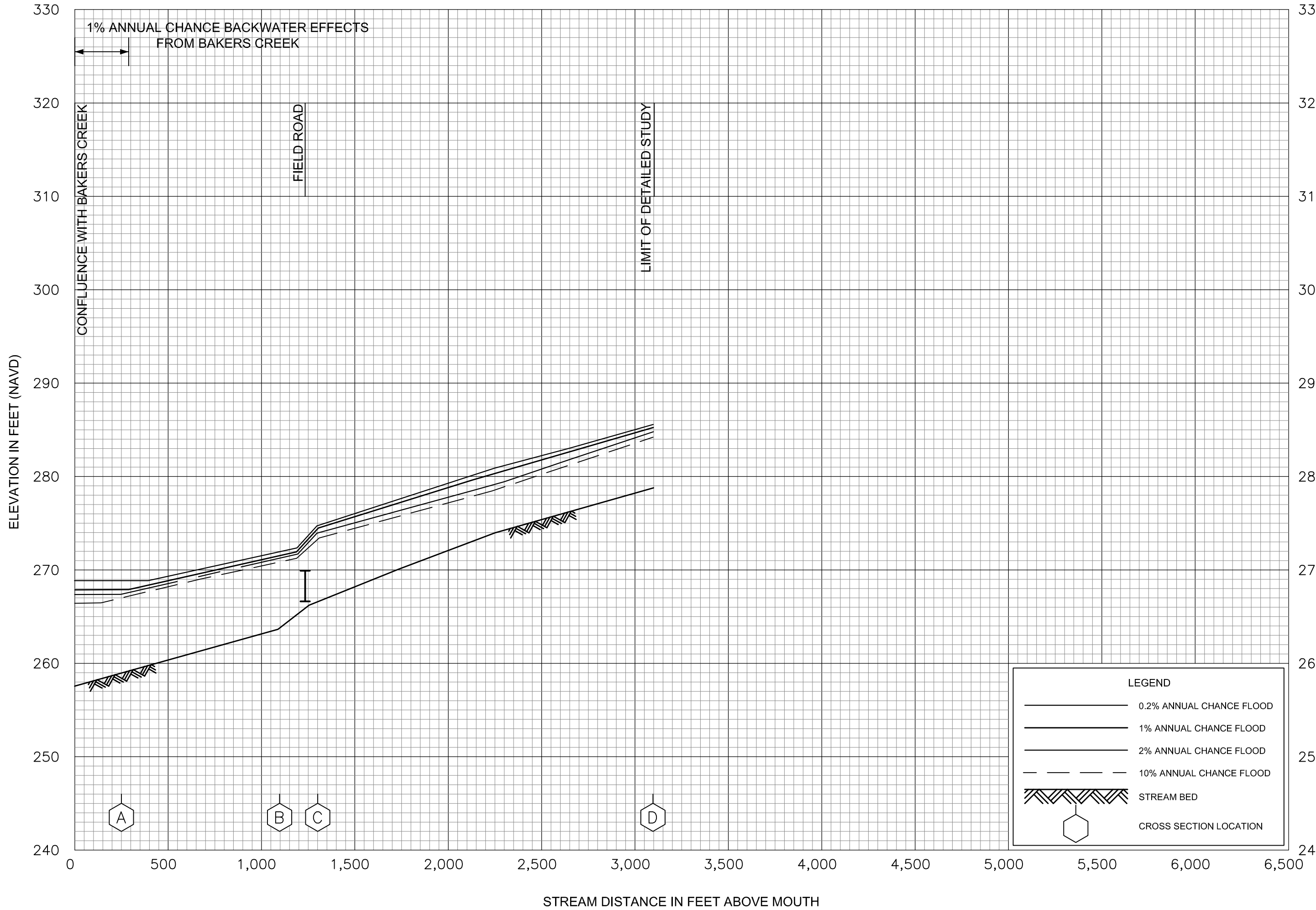


FLOOD PROFILES

HARRIS CREEK TRIBUTARY 1

FEDERAL EMERGENCY MANAGEMENT AGENCY

HINDS COUNTY, MS
AND INCORPORATED AREAS

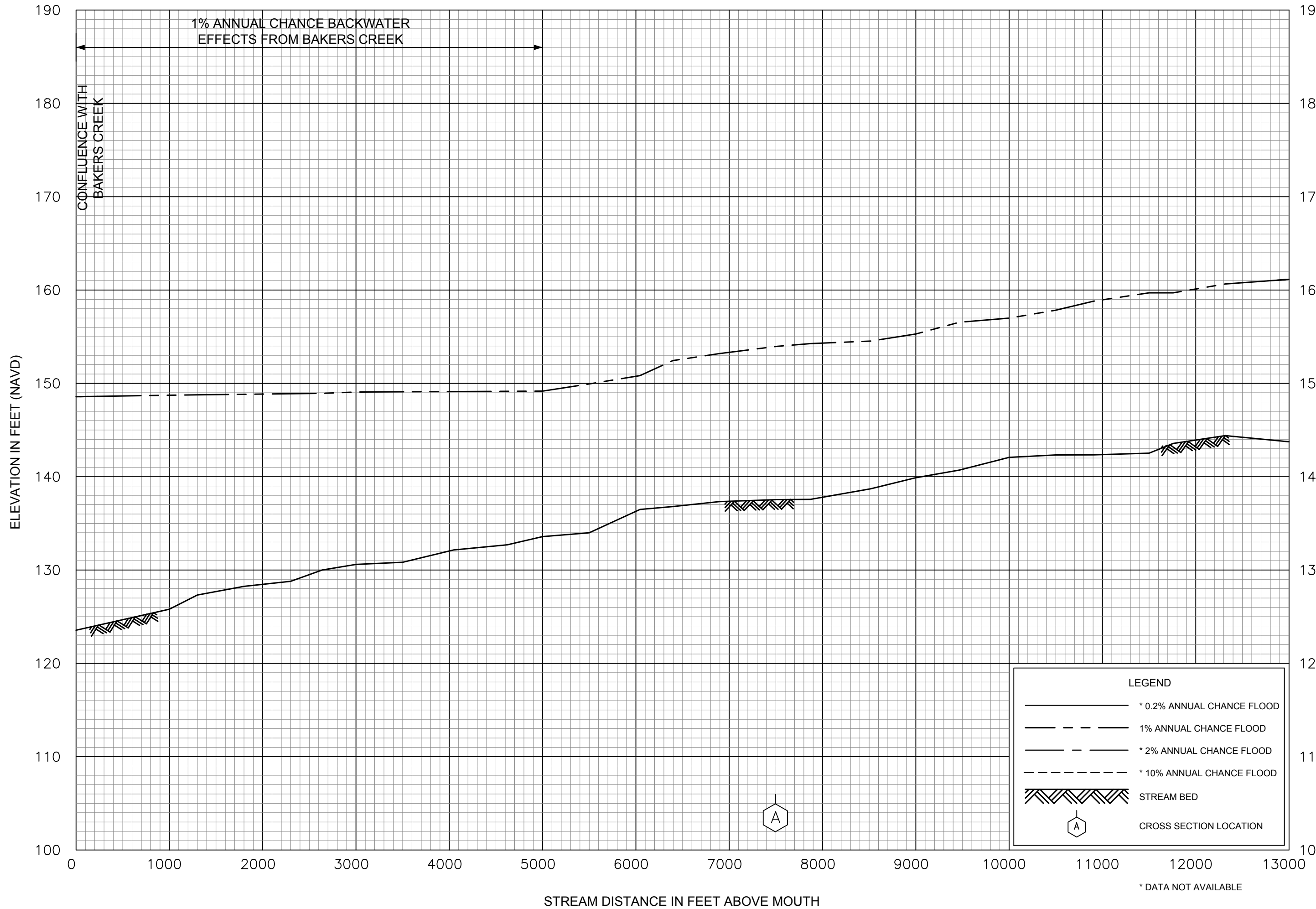


FLOOD PROFILES

HENRY CREEK

FEDERAL EMERGENCY MANAGEMENT AGENCY

HINDS COUNTY, MS
AND INCORPORATED AREAS



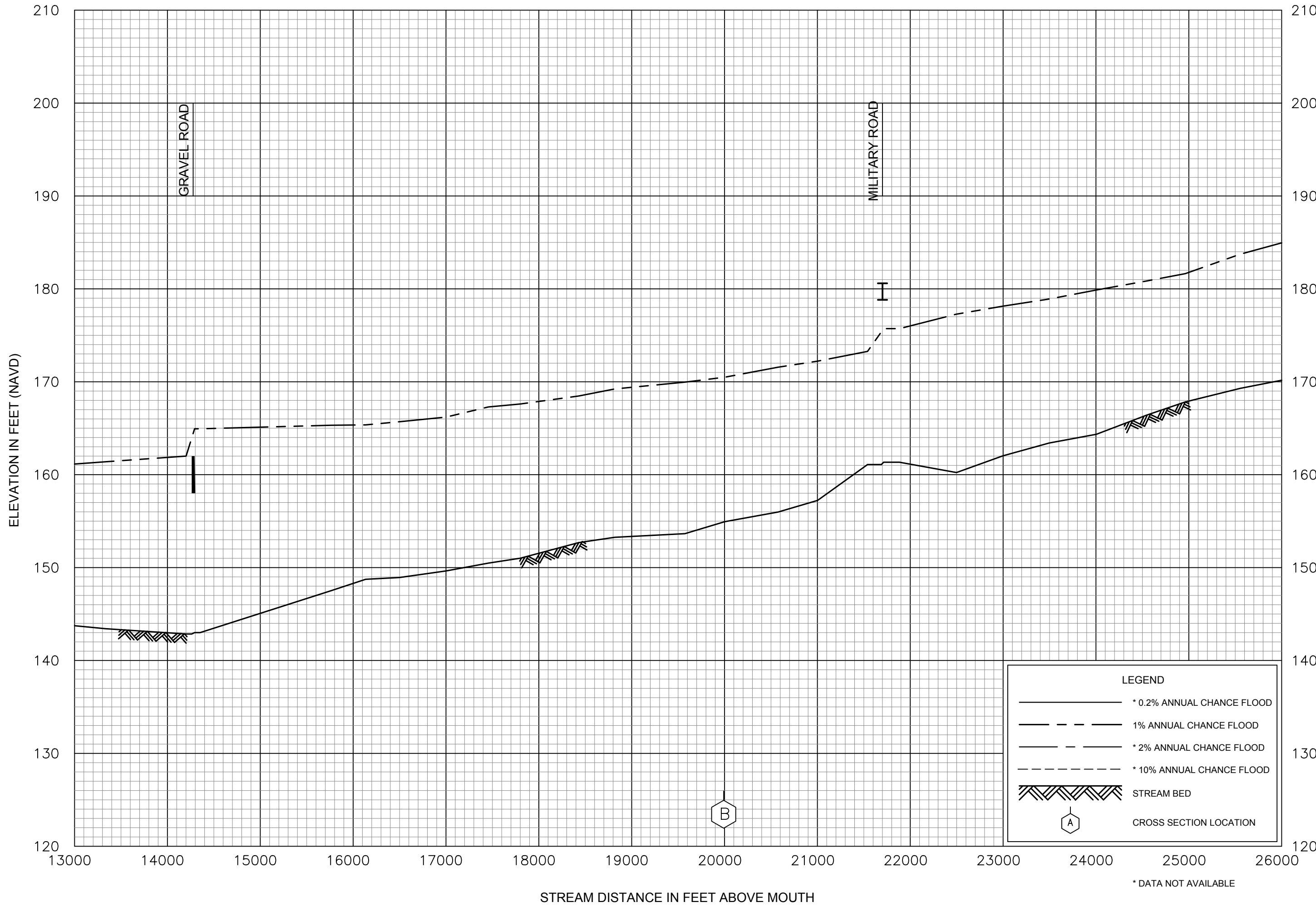
FLOOD PROFILES

JACKSON CREEK

FEDERAL EMERGENCY MANAGEMENT AGENCY

HINDS COUNTY, MS
AND INCORPORATED AREAS

144P



FLOOD PROFILES

JACKSON CREEK

FEDERAL EMERGENCY MANAGEMENT AGENCY

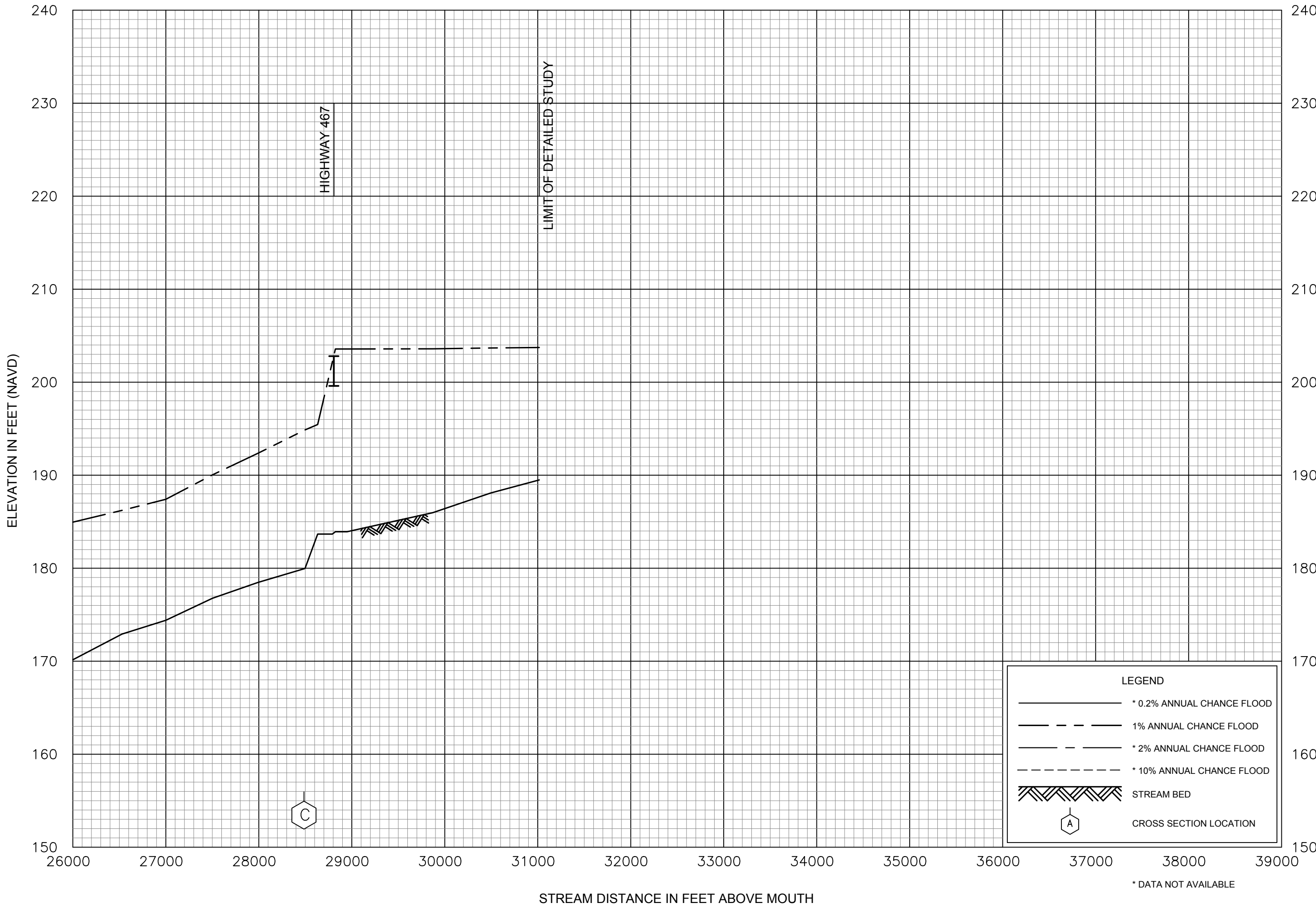
HINDS COUNTY, MS
AND INCORPORATED AREAS

145P

LEGEND

- * 0.2% ANNUAL CHANCE FLOOD
- - - 1% ANNUAL CHANCE FLOOD
- · - 2% ANNUAL CHANCE FLOOD
- · · 10% ANNUAL CHANCE FLOOD
- ▩ STREAM BED
- ⬢ A CROSS SECTION LOCATION
- ⬢ B CROSS SECTION LOCATION

* DATA NOT AVAILABLE



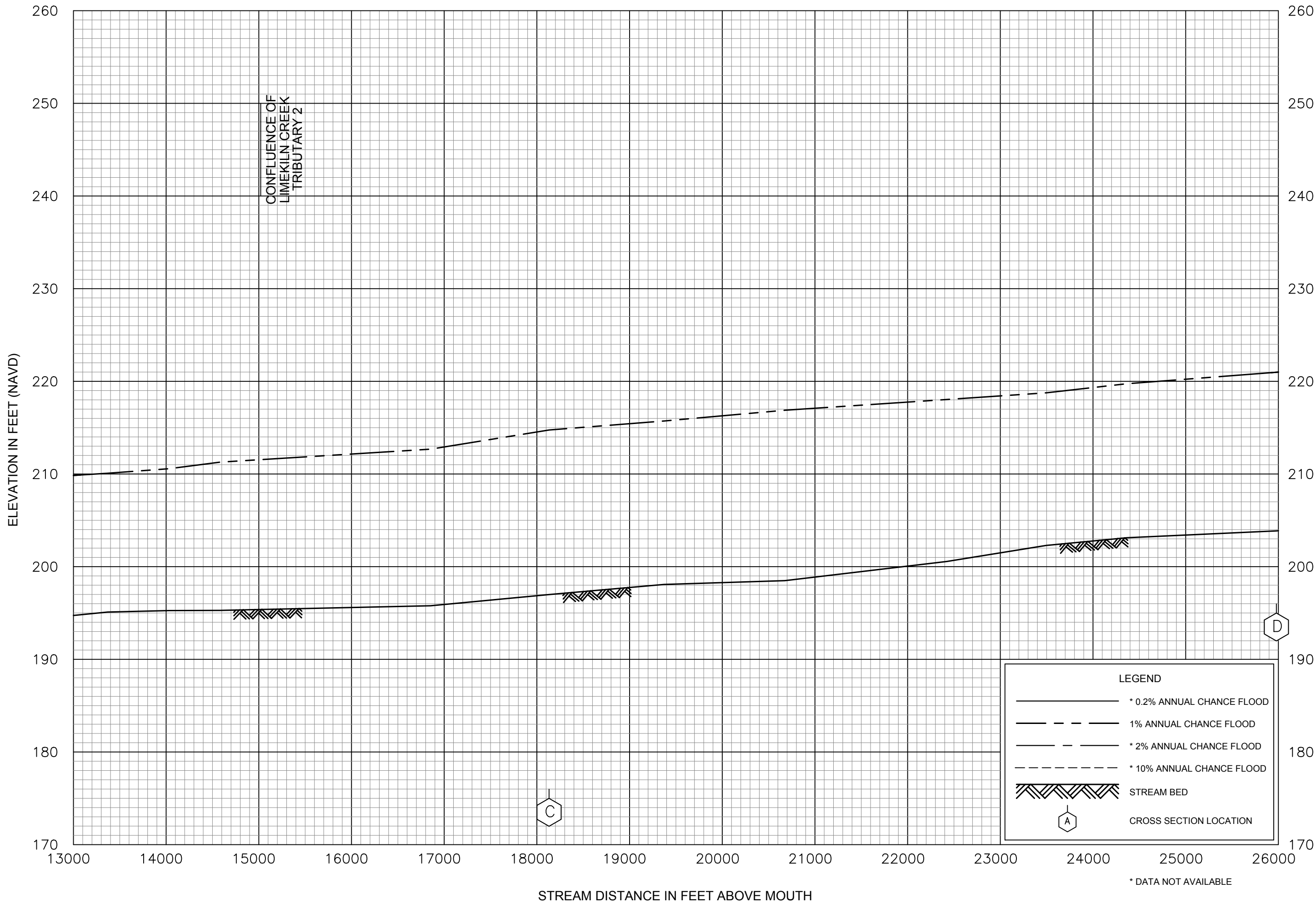
FLOOD PROFILES

JACKSON CREEK

FEDERAL EMERGENCY MANAGEMENT AGENCY

HINDS COUNTY, MS
AND INCORPORATED AREAS

* DATA NOT AVAILABLE



FLOOD PROFILES

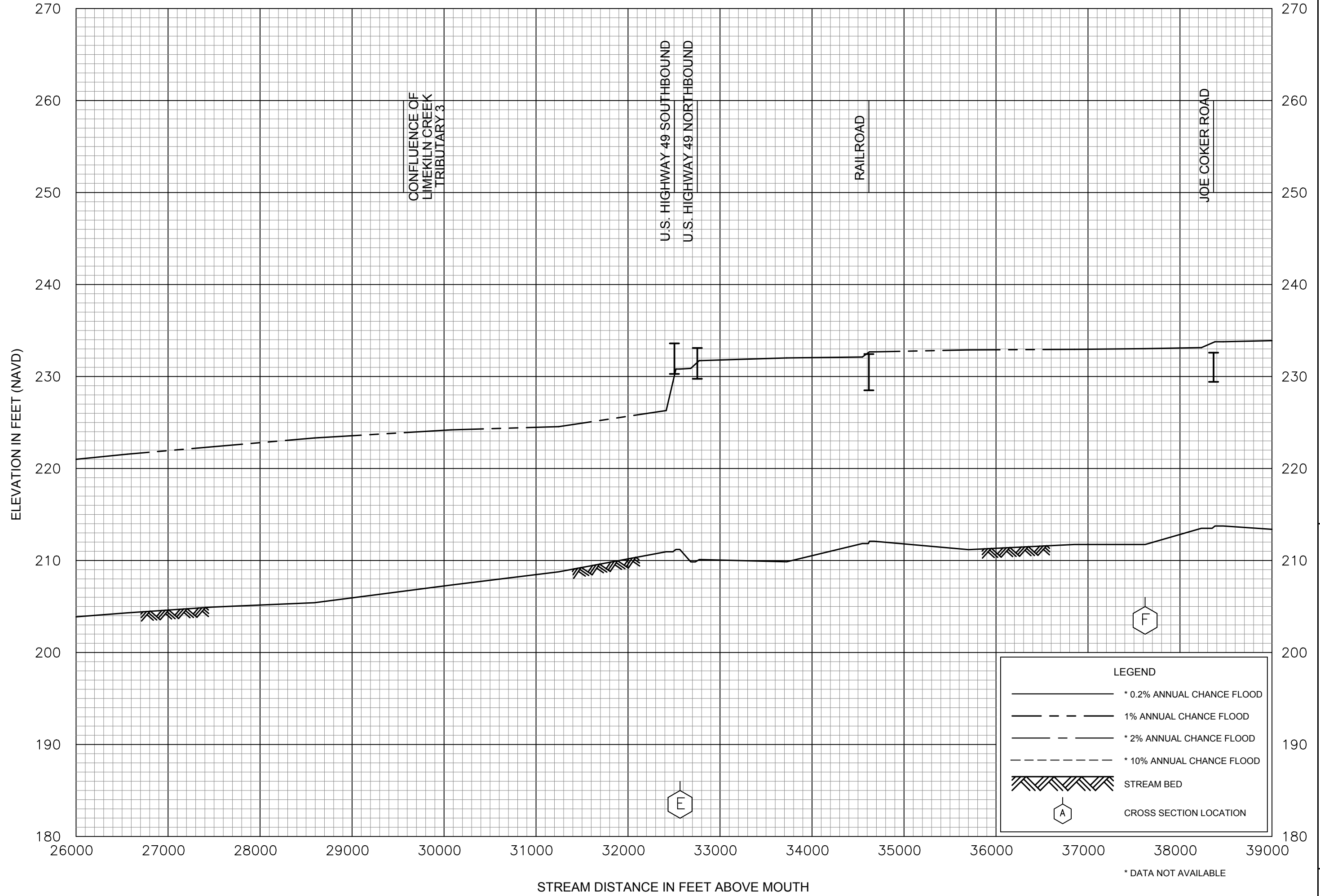
LIMEKILN CREEK

FEDERAL EMERGENCY MANAGEMENT AGENCY

HINDS COUNTY, MS
AND INCORPORATED AREAS

148P

* DATA NOT AVAILABLE



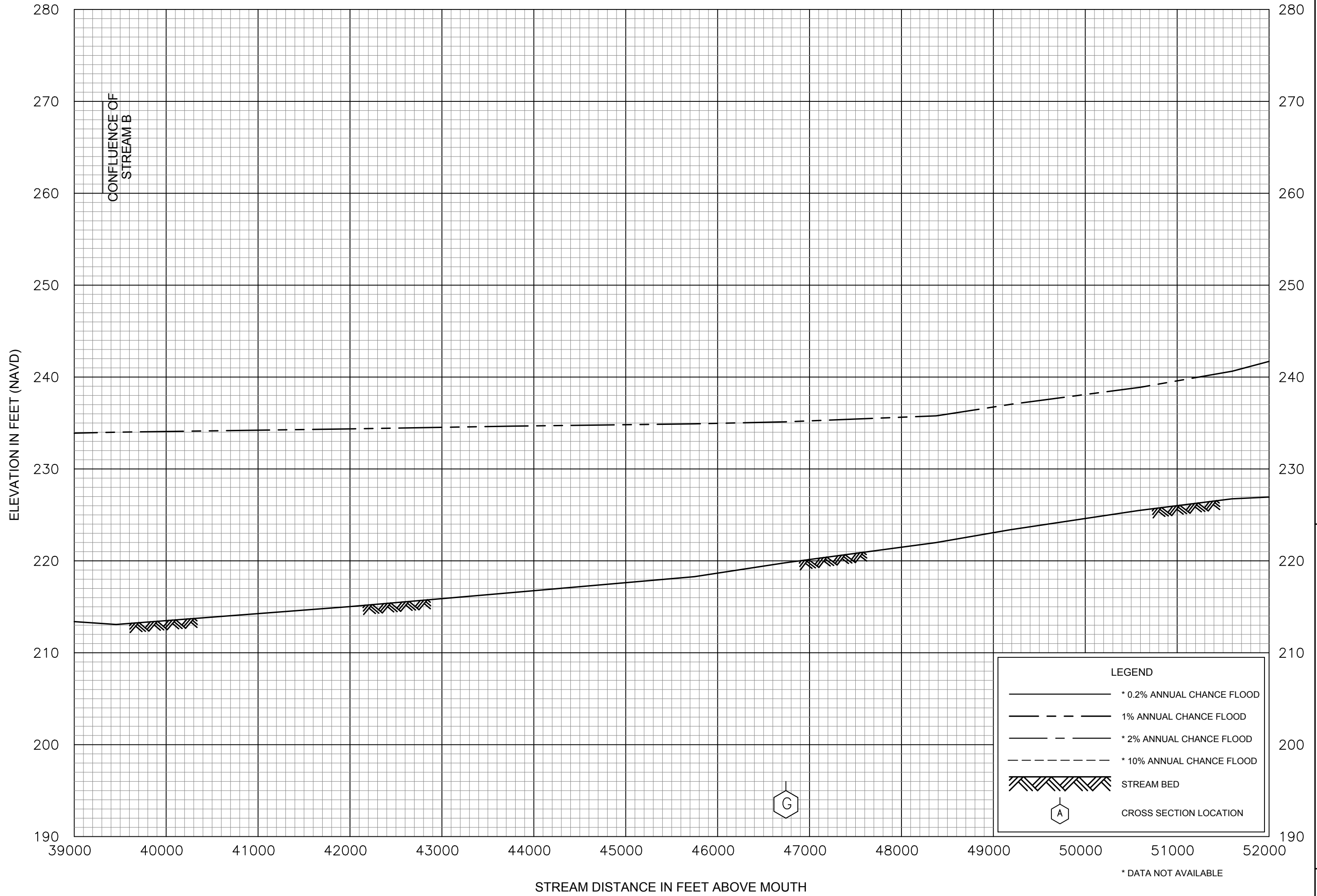
FLOOD PROFILES

LIMEKILN CREEK

FEDERAL EMERGENCY MANAGEMENT AGENCY

HINDS COUNTY, MS
AND INCORPORATED AREAS

* DATA NOT AVAILABLE



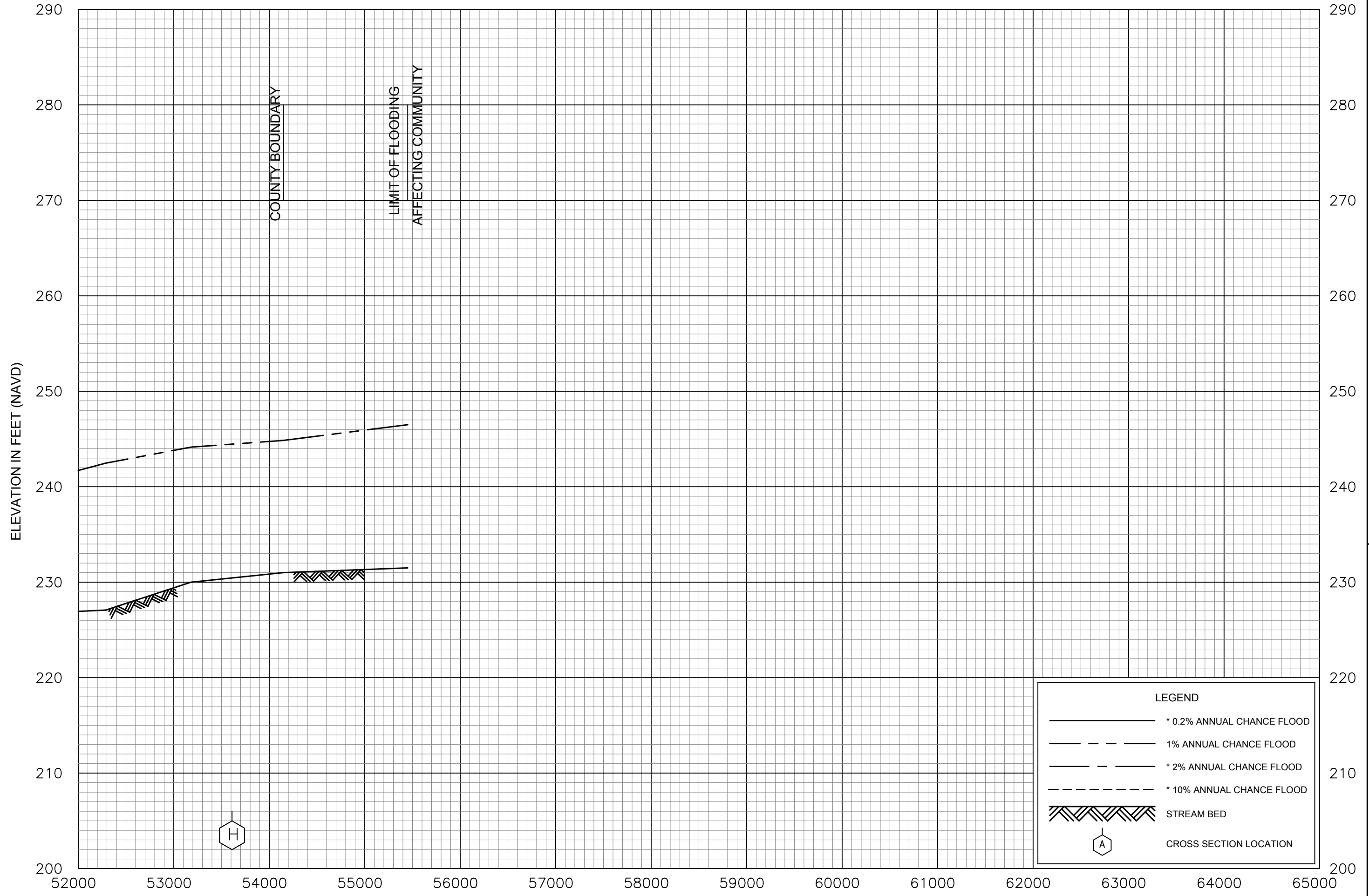
FLOOD PROFILES

LIMEKILN CREEK

FEDERAL EMERGENCY MANAGEMENT AGENCY

HINDS COUNTY, MS
AND INCORPORATED AREAS

* DATA NOT AVAILABLE



ELEVATION IN FEET (NAVD)

STREAM DISTANCE IN FEET ABOVE MOUTH

LEGEND

- * 0.2% ANNUAL CHANCE FLOOD
- 1% ANNUAL CHANCE FLOOD
- * 2% ANNUAL CHANCE FLOOD
- * 10% ANNUAL CHANCE FLOOD
- STREAM BED
- CROSS SECTION LOCATION

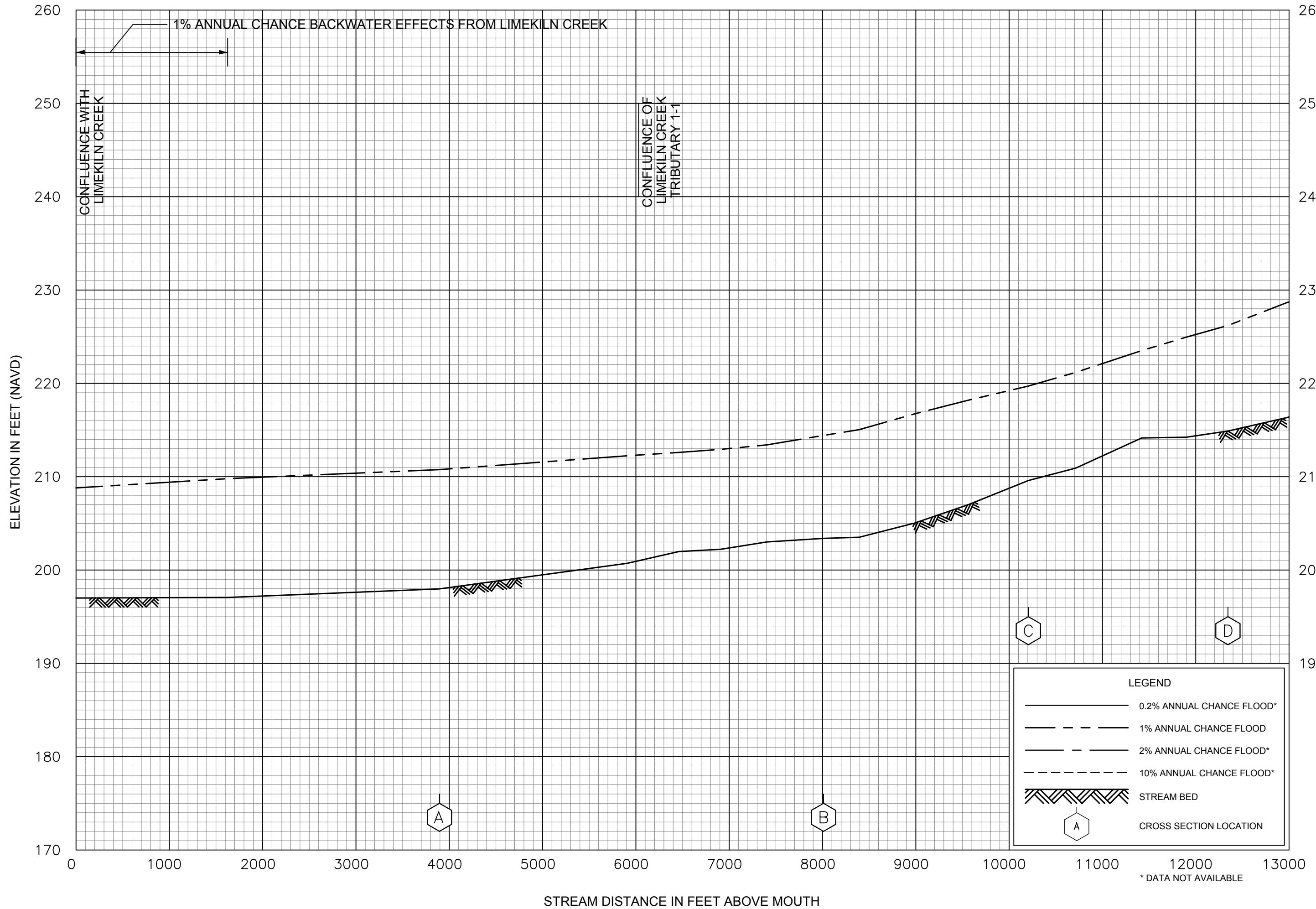
FLOOD PROFILES

LIMEKILN CREEK

FEDERAL EMERGENCY MANAGEMENT AGENCY
HINDS COUNTY, MS
 AND INCORPORATED AREAS

151P

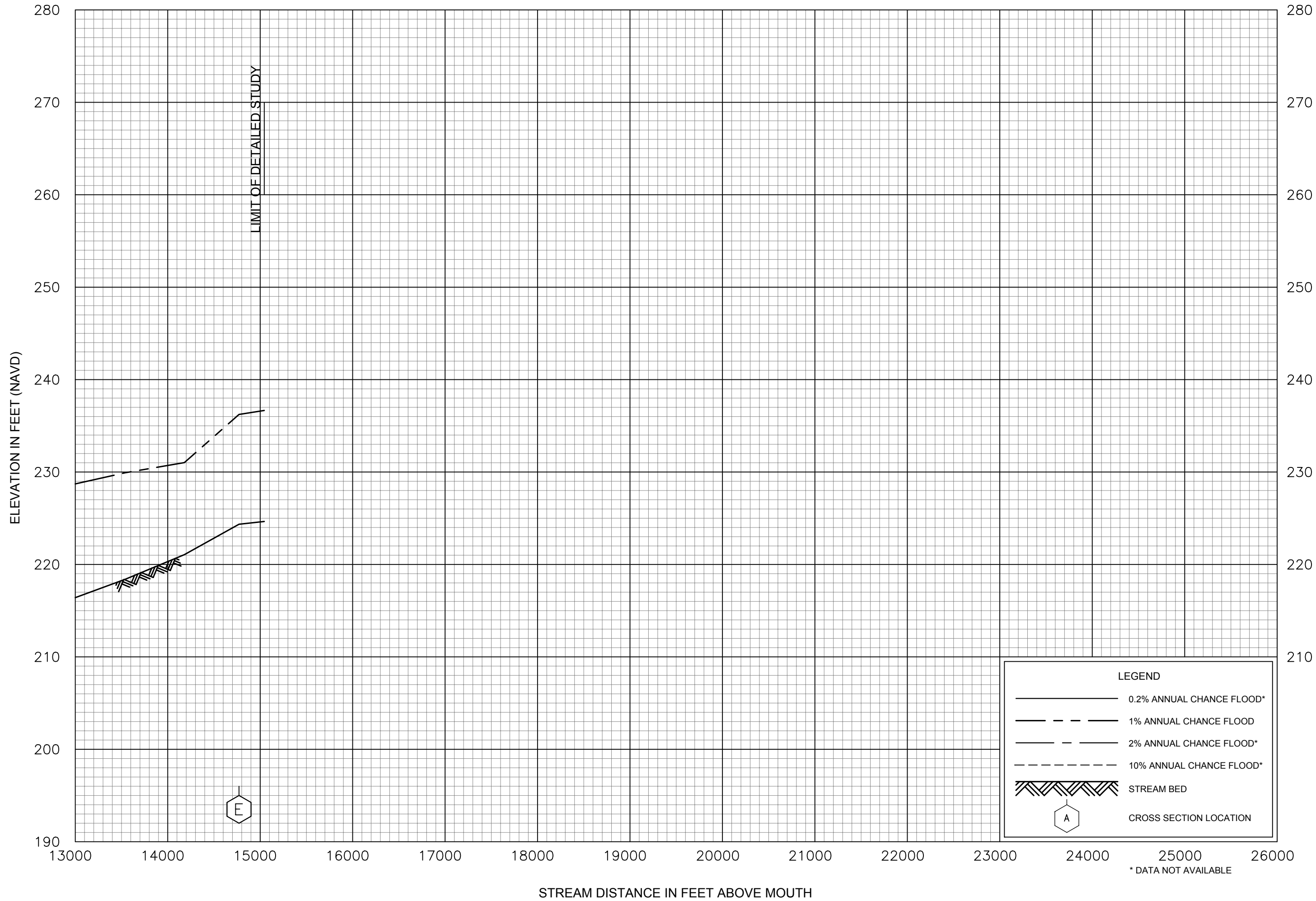
* DATA NOT AVAILABLE



FLOOD PROFILES

LIMEKILN CREEK TRIBUTARY 1

FEDERAL EMERGENCY MANAGEMENT AGENCY
HINDS COUNTY, MS
 AND INCORPORATED AREAS

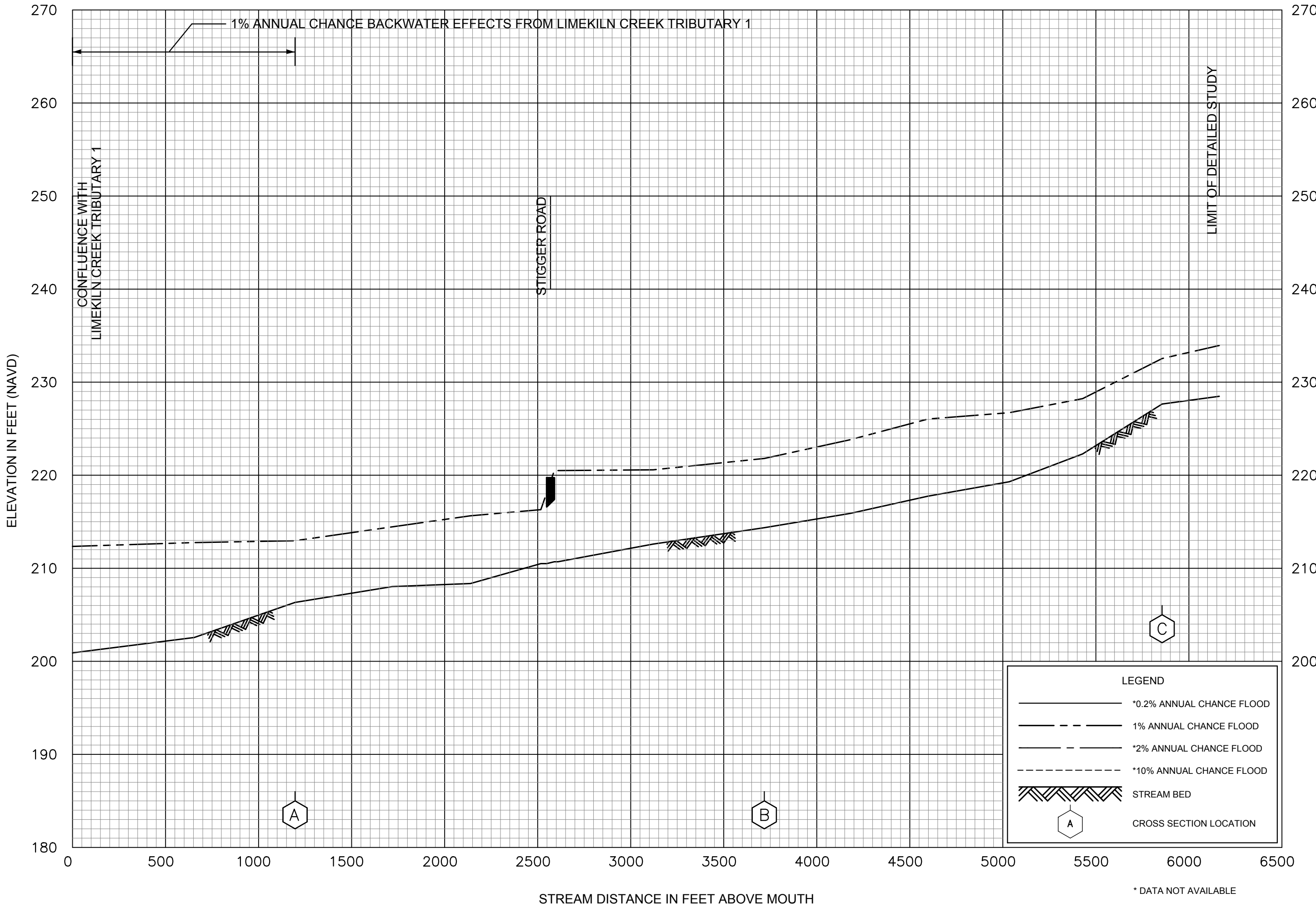


FLOOD PROFILES

LIMEKILN CREEK TRIBUTARY 1

FEDERAL EMERGENCY MANAGEMENT AGENCY

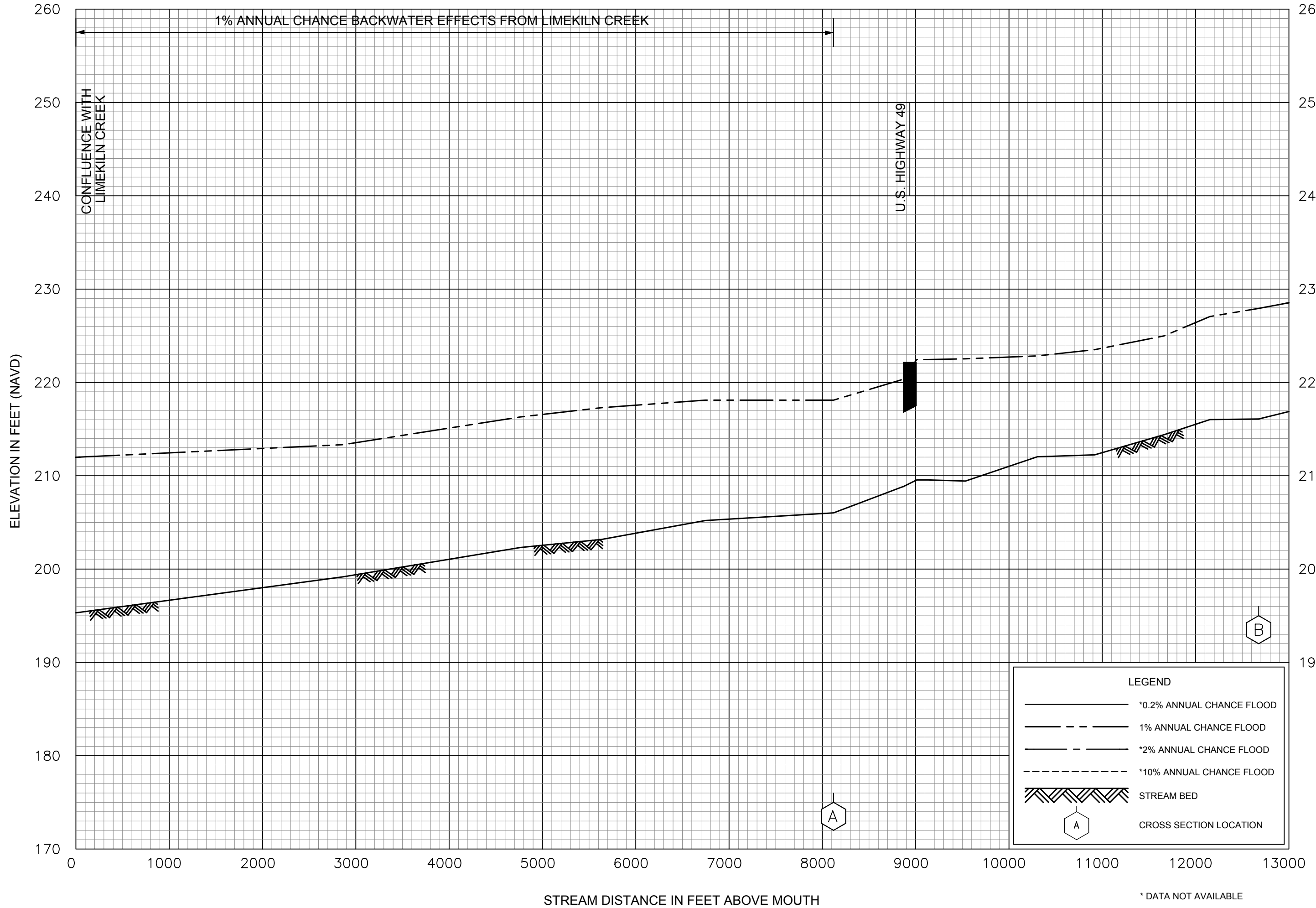
HINDS COUNTY, MS
AND INCORPORATED AREAS



FLOOD PROFILES
LIMEKILN CREEK TRIBUTARY 1-1

FEDERAL EMERGENCY MANAGEMENT AGENCY
HINDS COUNTY, MS
AND INCORPORATED AREAS

* DATA NOT AVAILABLE



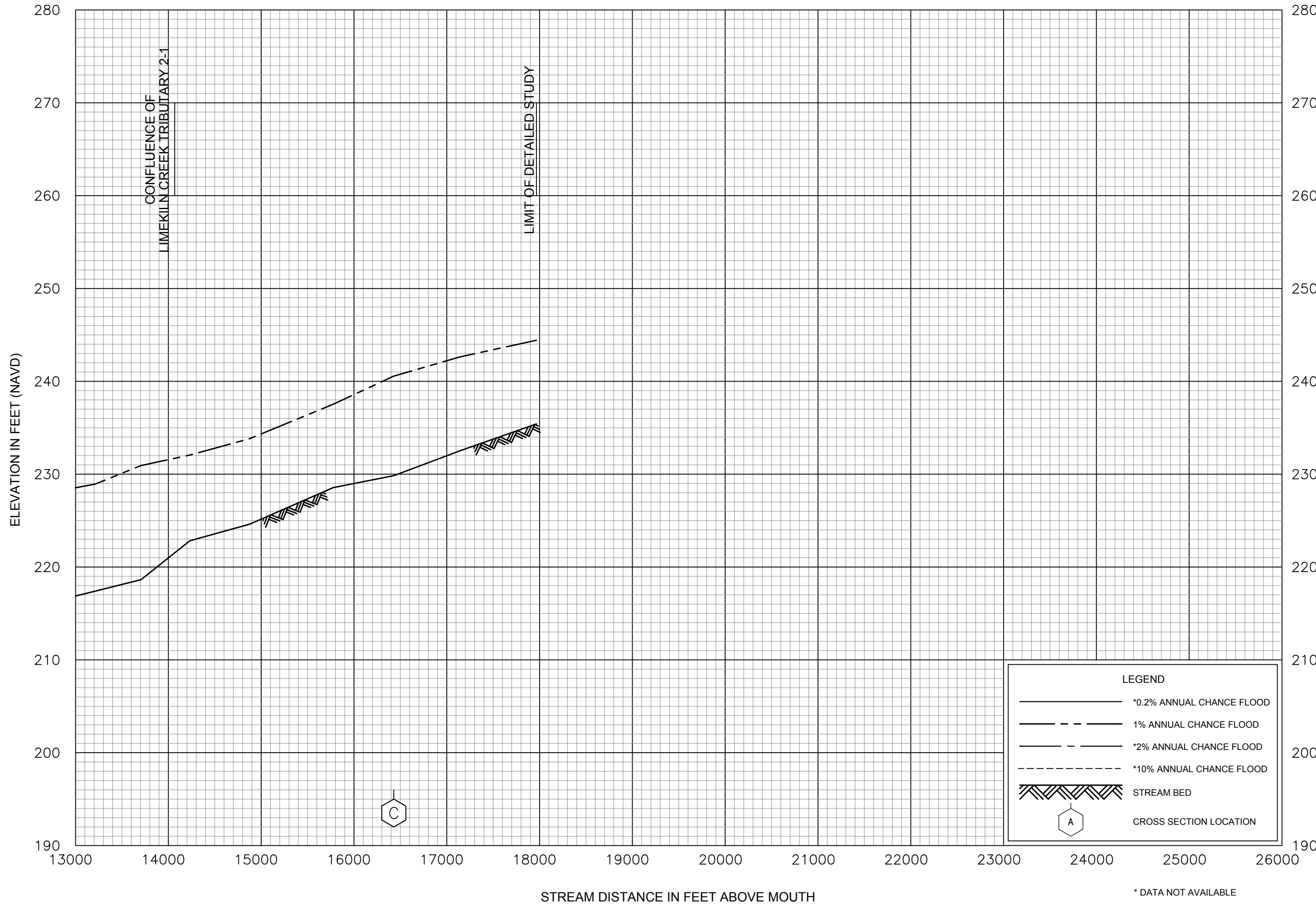
FLOOD PROFILES

LIMEKILN CREEK TRIBUTARY 2







FEDERAL EMERGENCY MANAGEMENT AGENCY

HINDS COUNTY, MS
AND INCORPORATED AREAS

* DATA NOT AVAILABLE



LEGEND

-  *0.2% ANNUAL CHANCE FLOOD
-  1% ANNUAL CHANCE FLOOD
-  *2% ANNUAL CHANCE FLOOD
-  *10% ANNUAL CHANCE FLOOD
-  STREAM BED
-  CROSS SECTION LOCATION

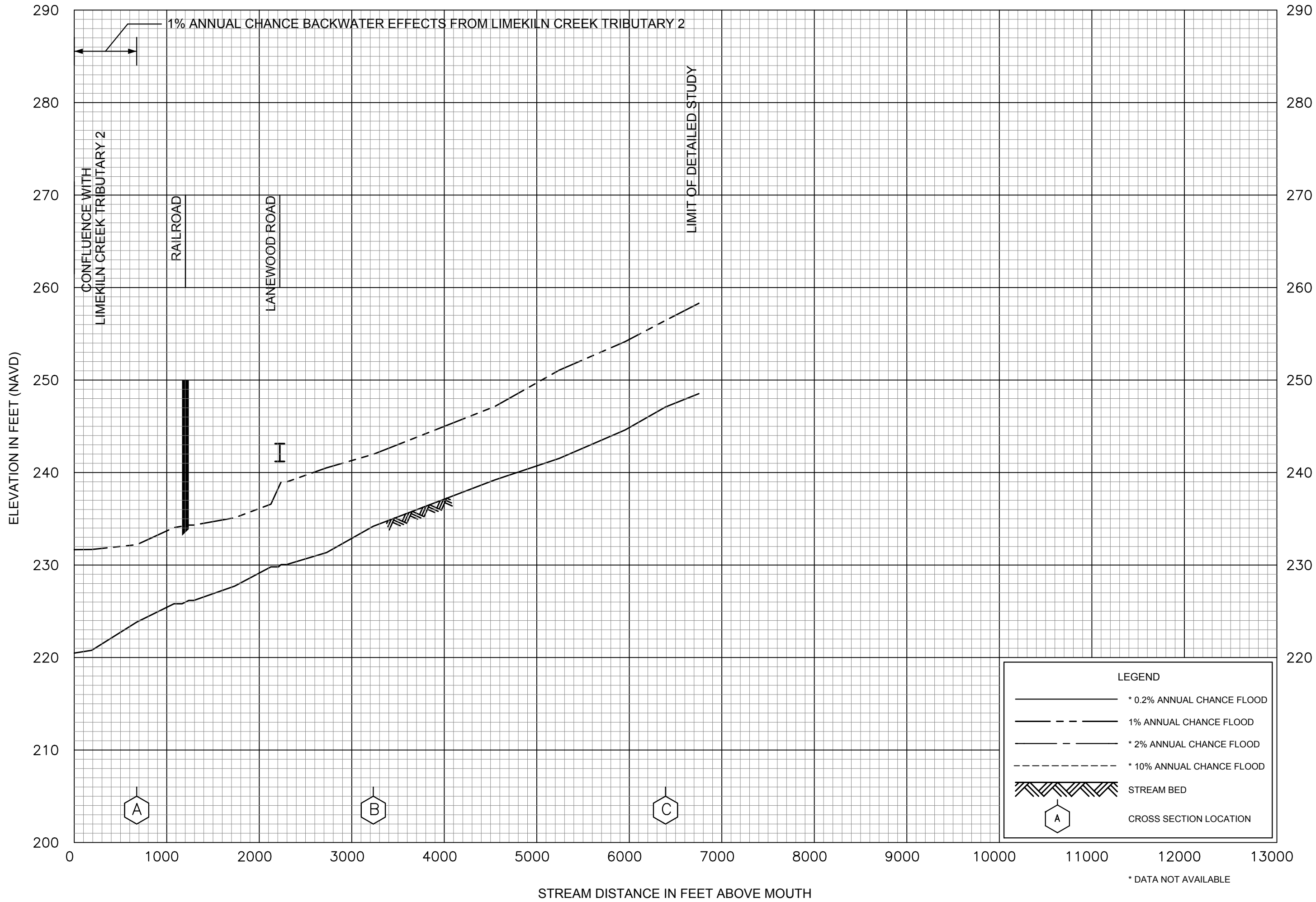
FLOOD PROFILES

LIMEKILN CREEK TRIBUTARY 2

FEDERAL EMERGENCY MANAGEMENT AGENCY

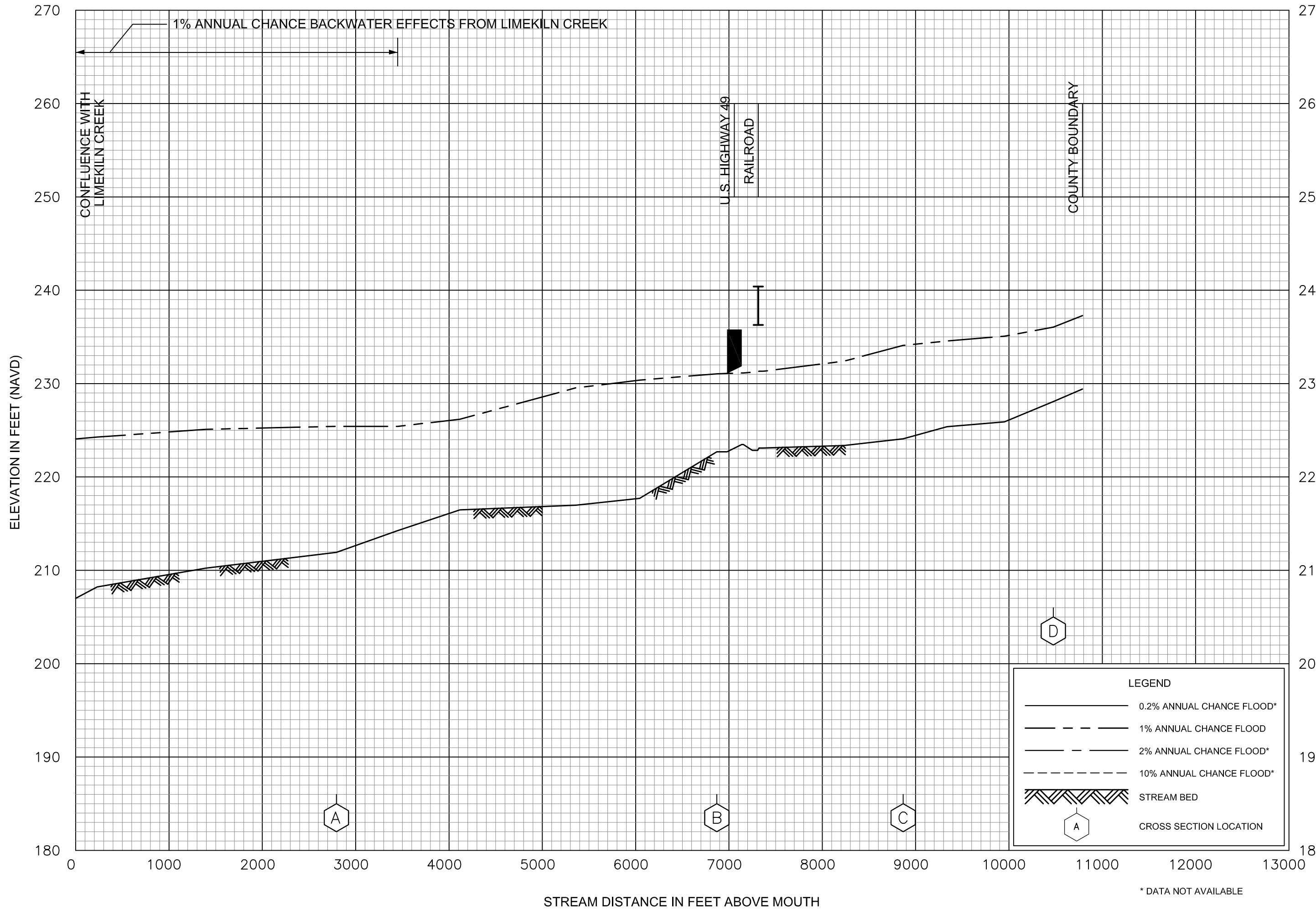
HINDS COUNTY, MS
AND INCORPORATED AREAS

* DATA NOT AVAILABLE



FLOOD PROFILES
LIMEKILN CREEK TRIBUTARY 2-1

FEDERAL EMERGENCY MANAGEMENT AGENCY
HINDS COUNTY, MS
AND INCORPORATED AREAS



FLOOD PROFILES

LIMEKILN CREEK TRIBUTARY 3

FEDERAL EMERGENCY MANAGEMENT AGENCY

HINDS COUNTY, MS
AND INCORPORATED AREAS

158P