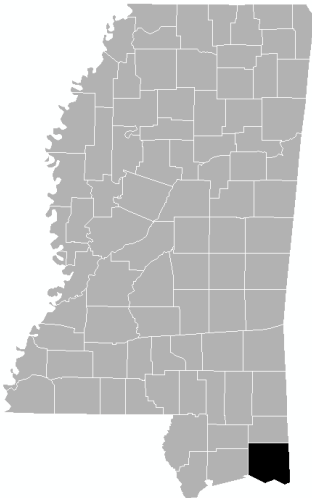


FLOOD INSURANCE STUDY

FEDERAL EMERGENCY MANAGEMENT AGENCY

VOLUME 2 OF 2



JACKSON COUNTY, MISSISSIPPI AND INCORPORATED AREAS

COMMUNITY NAME	COMMUNITY NUMBER
GAUTIER, CITY OF	280332
JACKSON COUNTY UNINCORPORATED AREAS	285256
MOSS POINT, CITY OF	285258
OCEAN SPRINGS, CITY OF	285259
PASCAGOULA, CITY OF	285260



FEMA

PRELIMINARY

02/29/2016

REVISED:

TBD

FLOOD INSURANCE STUDY NUMBER
28059CV002B

Version Number 2.3.3.3

TABLE OF CONTENTS

Volume 1

	<u>Page</u>
SECTION 1.0 – INTRODUCTION	1
1.1 The National Flood Insurance Program	1
1.2 Purpose of this Flood Insurance Study Report	2
1.3 Jurisdictions Included in the Flood Insurance Study Project	2
1.4 Considerations for using this Flood Insurance Study Report	7
SECTION 2.0 – FLOODPLAIN MANAGEMENT APPLICATIONS	17
2.1 Floodplain Boundaries	17
2.2 Floodways	23
2.3 Base Flood Elevations	23
2.4 Non-Encroachment Zones	24
2.5 Coastal Flood Hazard Areas	25
2.5.1 Water Elevations and the Effects of Waves	25
2.5.2 Floodplain Boundaries and BFEs for Coastal Areas	26
2.5.3 Coastal High Hazard Areas	27
2.5.4 Limit of Moderate Wave Action	28
SECTION 3.0 – INSURANCE APPLICATIONS	29
3.1 National Flood Insurance Program Insurance Zones	29
3.2 Coastal Barrier Resources System	29
SECTION 4.0 – AREA STUDIED	30
4.1 Basin Description	30
4.2 Principal Flood Problems	31
4.3 Non-Levee Flood Protection Measures	34
4.4 Levees	35
SECTION 5.0 – ENGINEERING METHODS	36
5.1 Hydrologic Analyses	36
5.2 Hydraulic Analyses	41
5.3 Coastal Analyses	49
5.3.1 Total Stillwater Elevations	50
5.3.2 Waves	52
5.3.3 Coastal Erosion	52
5.3.4 Wave Hazard Analyses	52
5.4 Alluvial Fan Analyses	62
SECTION 6.0 – MAPPING METHODS	62
6.1 Vertical and Horizontal Control	62
6.2 Base Map	63
6.3 Floodplain and Floodway Delineation	64
6.4 Coastal Flood Hazard Mapping	85
6.5 FIRM Revisions	90

6.5.1	Letters of Map Amendment	90
6.5.2	Letters of Map Revision Based on Fill	90
6.5.3	Letters of Map Revision	90
6.5.4	Physical Map Revisions	91
6.5.5	Contracted Restudies	91
6.5.6	Community Map History	92
SECTION 7.0 – CONTRACTED STUDIES AND COMMUNITY COORDINATION		93
7.1	Contracted Studies	93
7.2	Community Meetings	97
SECTION 8.0 – ADDITIONAL INFORMATION		99
SECTION 9.0 – BIBLIOGRAPHY AND REFERENCES		100

Figures

	<u>Page</u>
Figure 1: FIRM Panel Index	9
Figure 2: FIRM Notes to Users	10
Figure 3: Map Legend for FIRM	13
Figure 4: Floodway Schematic	23
Figure 5: Wave Runup Transect Schematic	26
Figure 6: Coastal Transect Schematic	28
Figure 7: Frequency Discharge-Drainage Area Curves	40
Figure 8: 1% Annual Chance Total Stillwater Elevations for Coastal Areas	51
Figure 9: Transect Location Map	61

Tables

	<u>Page</u>
Table 1: Listing of NFIP Jurisdictions	2
Table 2: Flooding Sources Included in this FIS Report	18
Table 3: Flood Zone Designations by Community	29
Table 4: Coastal Barrier Resources System Information	30
Table 5: Basin Characteristics	31
Table 6: Principal Flood Problems	31
Table 7: Historic Flooding Elevations	34
Table 8: Non-Levee Flood Protection Measures	35
Table 9: Levees	35
Table 10: Summary of Discharges	37
Table 11: Summary of Non-Coastal Stillwater Elevations	40
Table 12: Stream Gage Information used to Determine Discharges	40
Table 13: Summary of Hydrologic and Hydraulic Analyses	42
Table 14: Roughness Coefficients	49
Table 15: Summary of Coastal Analyses	50
Table 16: Tide Gage Analysis Specifics	52
Table 17: Coastal Transect Parameters	54

Table 18: Summary of Alluvial Fan Analyses	62
Table 19: Results of Alluvial Fan Analyses	62
Table 20: Countywide Vertical Datum Conversion	63
Table 21: Stream-by-Stream Vertical Datum Conversion	63
Table 22: Base Map Sources	63
Table 23: Summary of Topographic Elevation Data used in Mapping	65
Table 24: Floodway Data	66
Table 25: Flood Hazard and Non-Encroachment Data for Selected Streams	80
Table 26: Summary of Coastal Transect Mapping Considerations	86
Table 27: Incorporated Letters of Map Change	91
Table 28: Community Map History	93
Table 29: Summary of Contracted Studies Included in this FIS Report	94
Table 30: Community Meetings	98
Table 31: Map Repositories	99
Table 32: Additional Information	100
Table 33: Bibliography and References	101

Volume 2
Exhibits

Flood Profiles	<u>Panel</u>
Bayou Castelle	01 P
Bayou Costapia	02 P
Black Creek	03-05 P
Bluff Creek	06 P
Cypress Creek	07-08a P
Ditch No.1	09 P
Ditch No.2	10 P
Ditch No.3	11 P
Escatawpa River	12-13 P
Jackson Creek	14-16 P
Jackson Creek Tributary 2	17 P
Johns Bayou	18 P
Lyons Creek	19 P
Moungers Creek	20 P
Old Fort Bayou	21-21a P
Old Fort Bayou Tributary	22-22a P
Old Fort Bayou Tributary 7	23 P
Old Fort Bayou Tributary 8	24 P
Pascagoula and West Pascagoula Rivers	25-31 P
Perigal Creek	32-33 P
Tchoutacabouffa River	34-36 P
Waters Creek	37-39 P
Woodmans Branch	40 P

Volume 2
Exhibits


0.2% Annual Chance Wave Envelopes	<u>Panel</u>
Transect 1	01 P
Transect 2	02 P
Transect 3	03 P
Transect 4	04 P
Transect 5	05 P
Transect 6	06 P
Transect 7	07 P
Transect 8	08 P
Transect 9	09 P
Transect 10	10 P
Transect 11	11 P
Transect 12	12 P
Transect 13	13 P
Transect 14	14-15 P
Transect 15	16-17 P
Transect 16	18-19 P
Transect 17	20-21 P
Transect 18	22 P
Transect 19	23 P
Transect 20	24 P
Transect 21	25 P
Transect 22	26 P
Transect 23	27-28 P
Transect 24	29 P
Transect 25	30 P
Transect 26	31 P
Transect 27	32 P
Transect 28	33 P
Transect 29	34-35 P
Transect 30	36 P
Transect 31	37-38 P
Transect 32	39-41 P
Transect 33	42-44 P
Transect 34	45-46 P
Transect 35	47-48 P
Transect 36	49-50 P
Transect 37	51-53 P
Transect 38	54 P
Transect 39	55 P
Transect 40	56-57 P
Transect 41	58-59 P
Transect 42	60-61 P
Transect 43	62-63 P
Transect 44	64-65 P
Transect 45	66-68 P

Volume 2
Exhibits

0.2% Annual Chance Wave Envelopes	<u>Panel</u>
Transect 46	69-71 P
Transect 47	72-73 P
Transect 48	74-76 P
Transect 49	77-78 P
Transect 50	79-81 P
Transect 51	82-84 P
Transect 52	85-86 P
Transect 53	87-89 P
Transect 54	90-91 P
Transect 55	92-93 P

Published Separately

Flood Insurance Rate Map (FIRM)



STREAM DISTANCE IN FEET ABOVE CONFLUENCE WITH BLUFF CREEK

* DATA NOT AVAILABLE

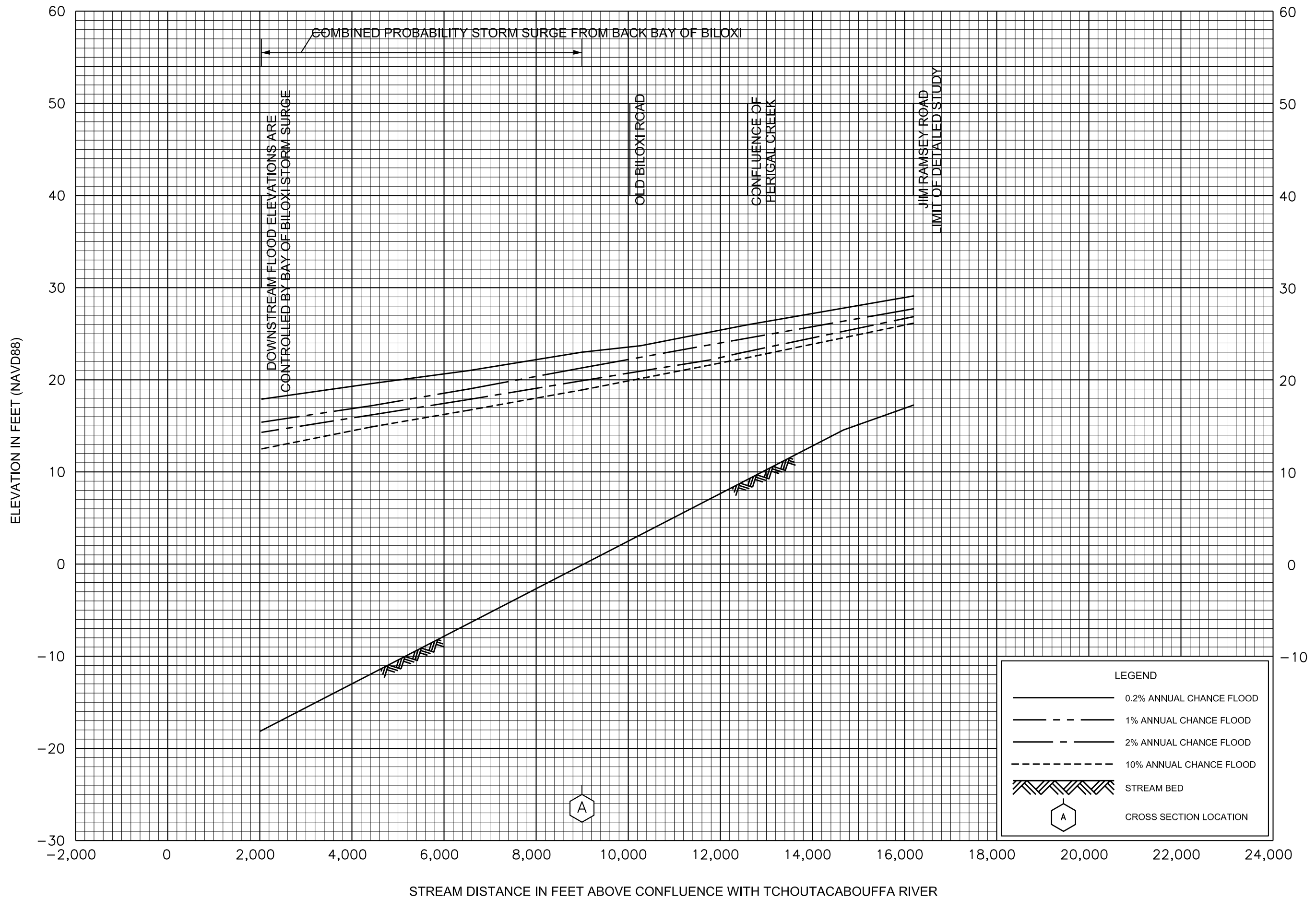
FLOOD PROFILES

BAYOU CASTELLE

FEDERAL EMERGENCY MANAGEMENT AGENCY

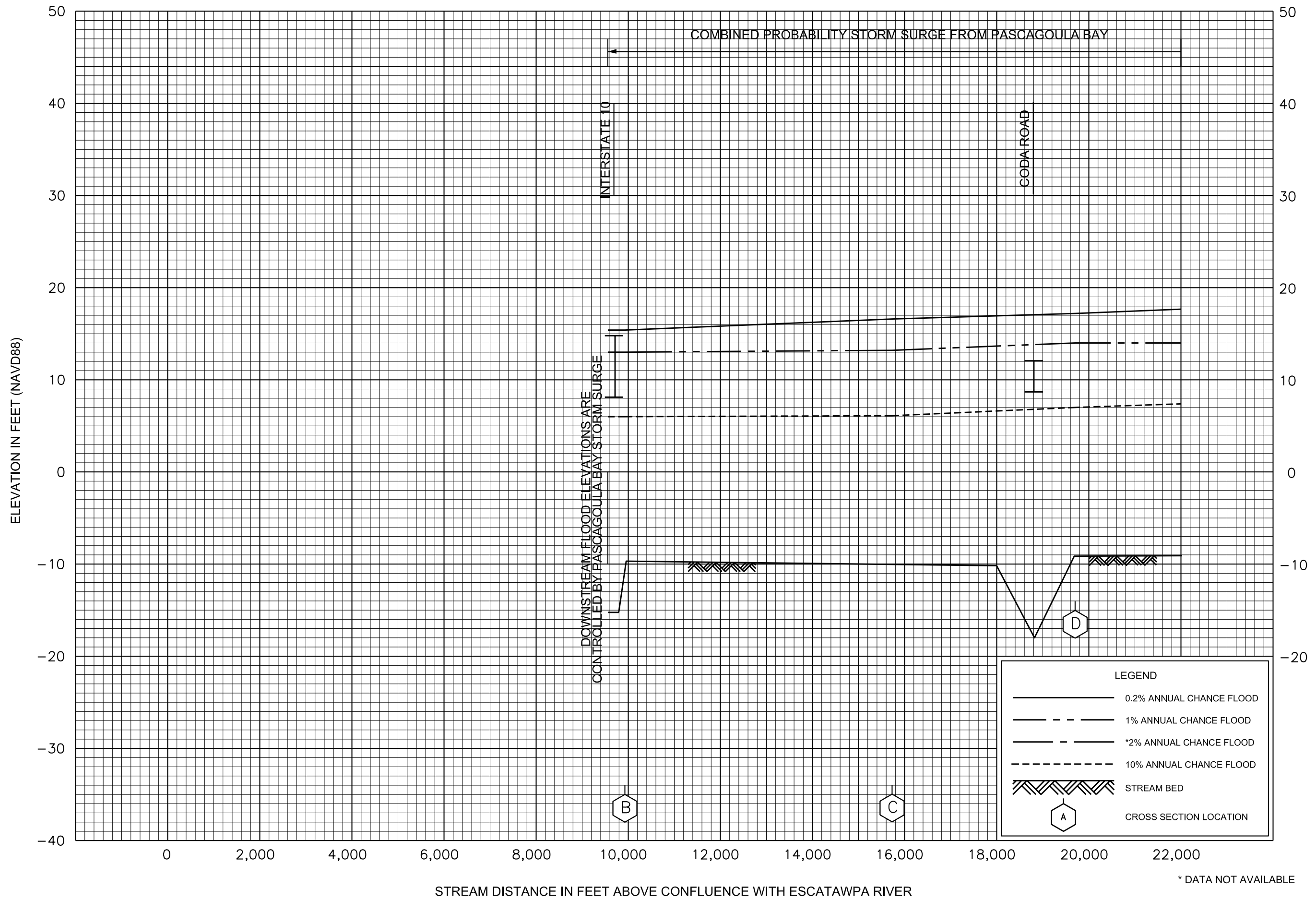
JACKSON COUNTY, MS
AND INCORPORATED AREAS

01P



FLOOD PROFILES
BAYOU COSTAPIA

FEDERAL EMERGENCY MANAGEMENT AGENCY
JACKSON COUNTY, MS
AND INCORPORATED AREAS



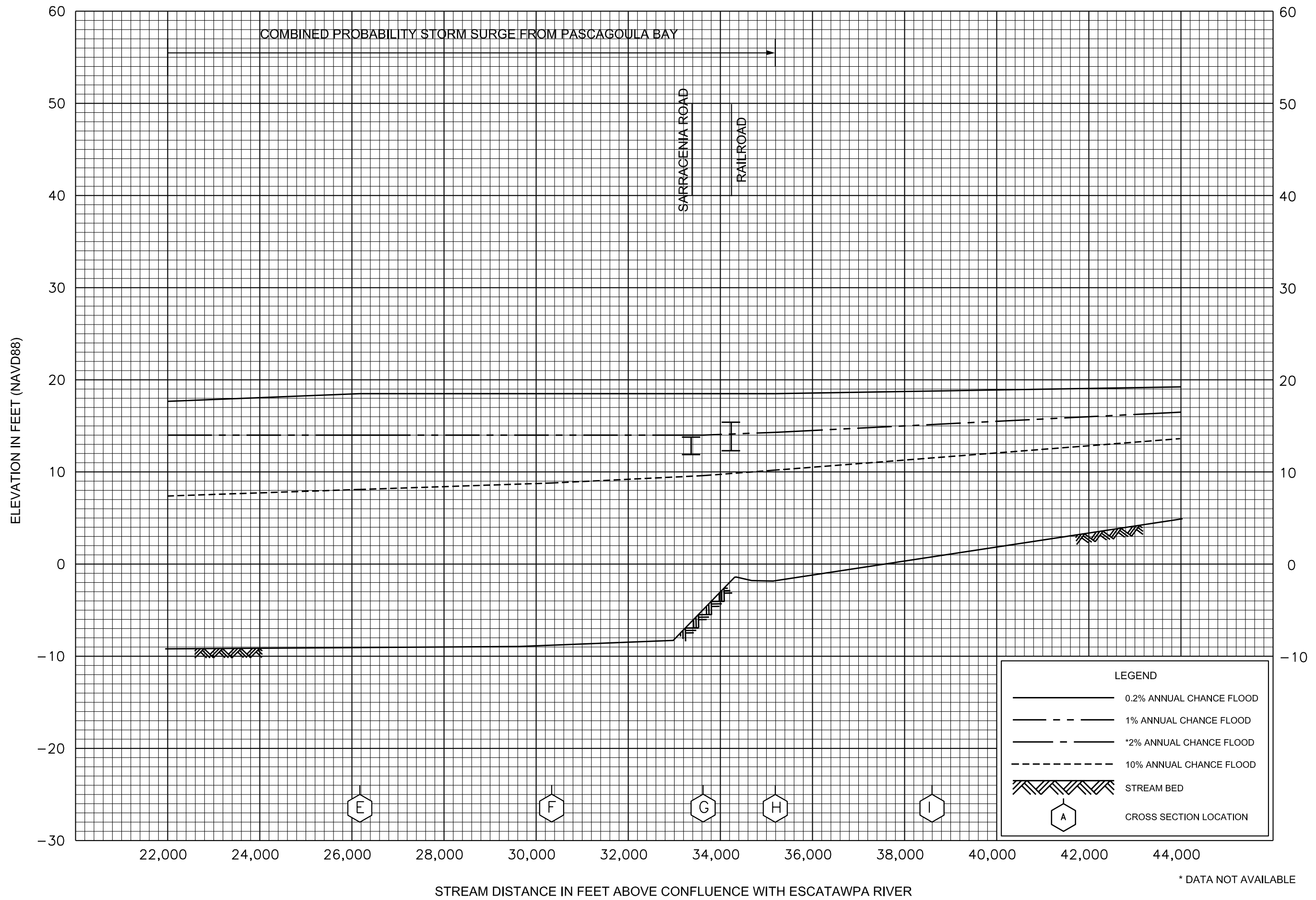
FLOOD PROFILES

BLACK CREEK

FEDERAL EMERGENCY MANAGEMENT AGENCY

JACKSON COUNTY, MS
AND INCORPORATED AREAS

03P



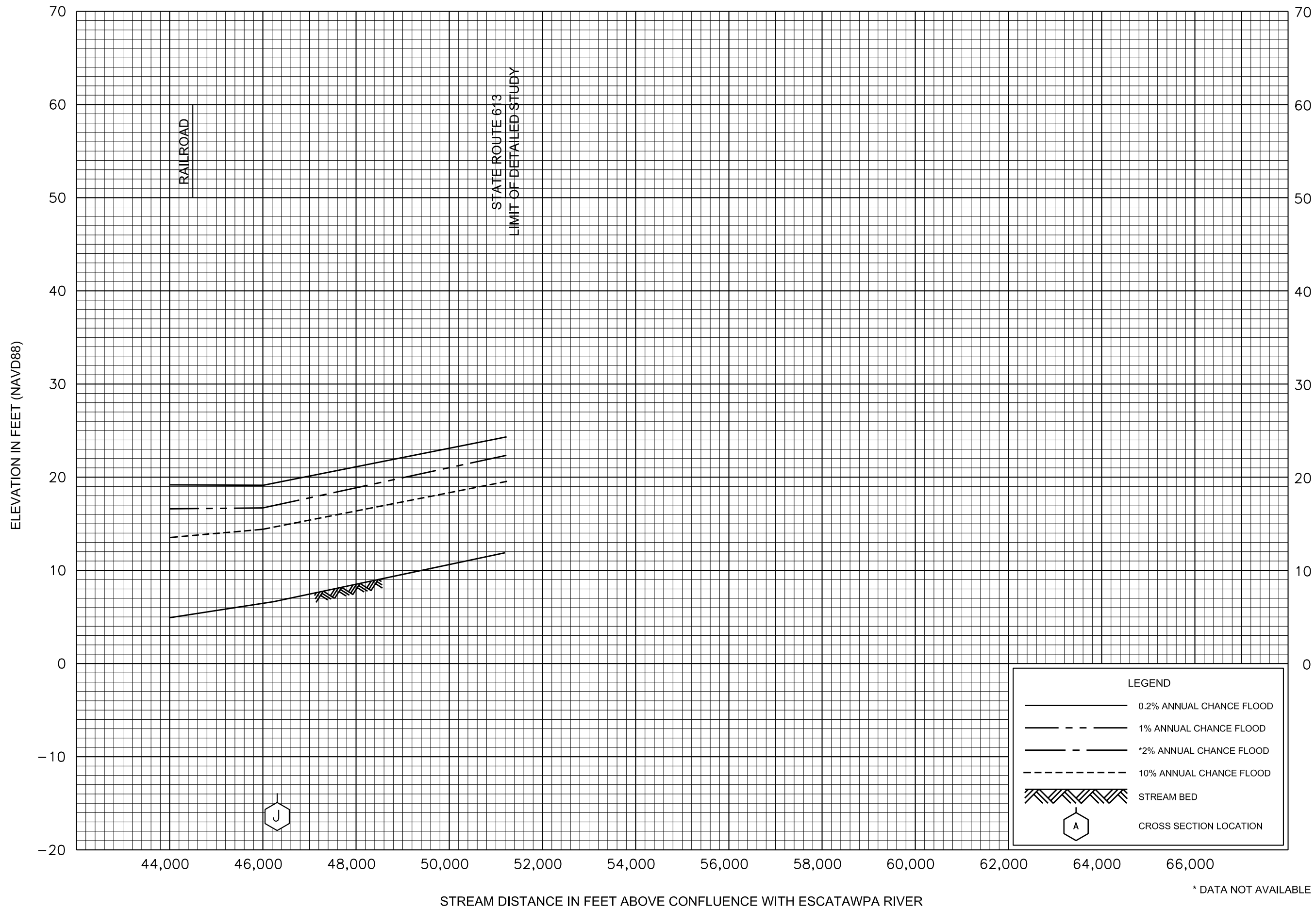
FLOOD PROFILES

BLACK CREEK

FEDERAL EMERGENCY MANAGEMENT AGENCY

JACKSON COUNTY, MS
AND INCORPORATED AREAS

04P



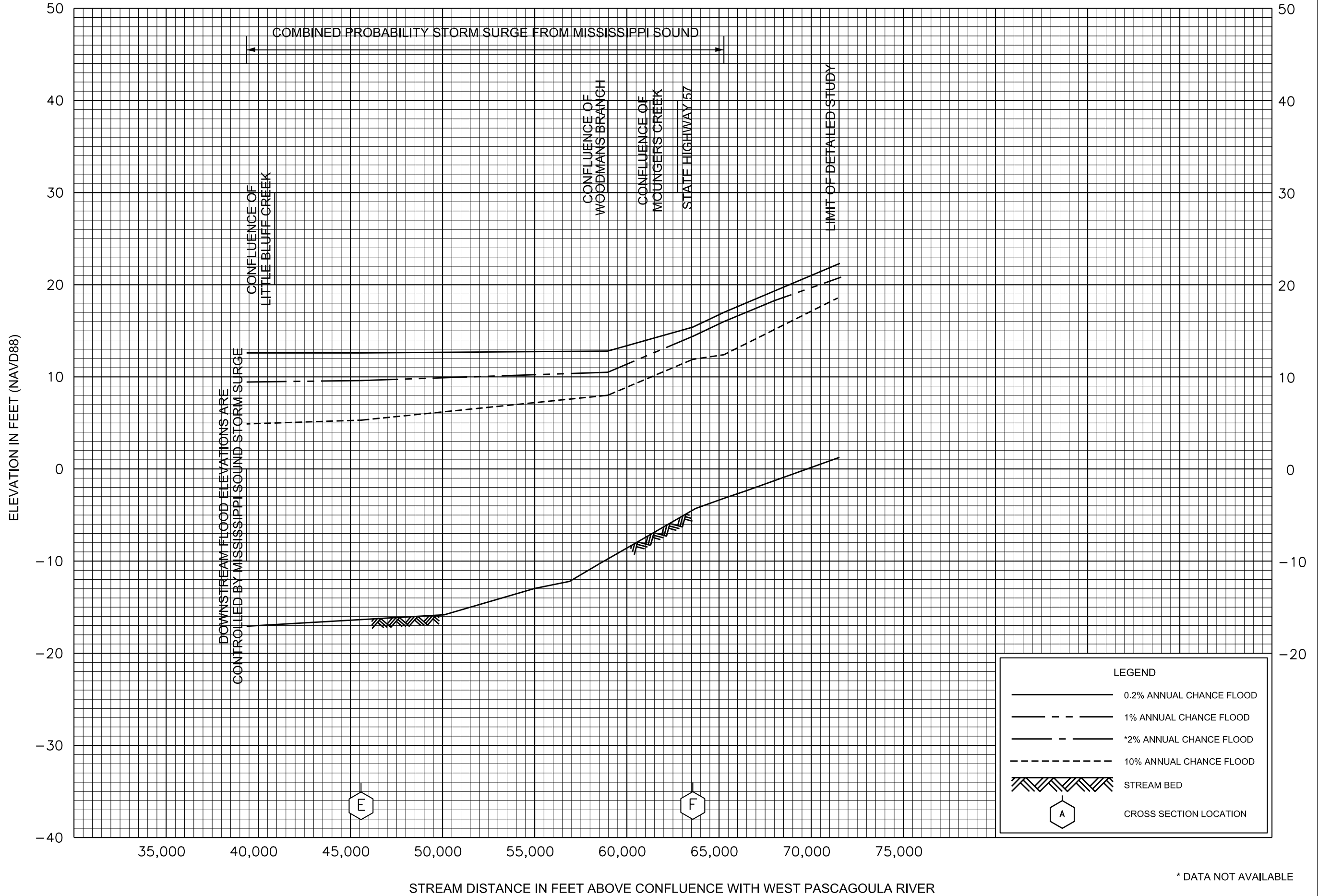
FLOOD PROFILES

BLACK CREEK

FEDERAL EMERGENCY MANAGEMENT AGENCY

JACKSON COUNTY, MS
AND INCORPORATED AREAS

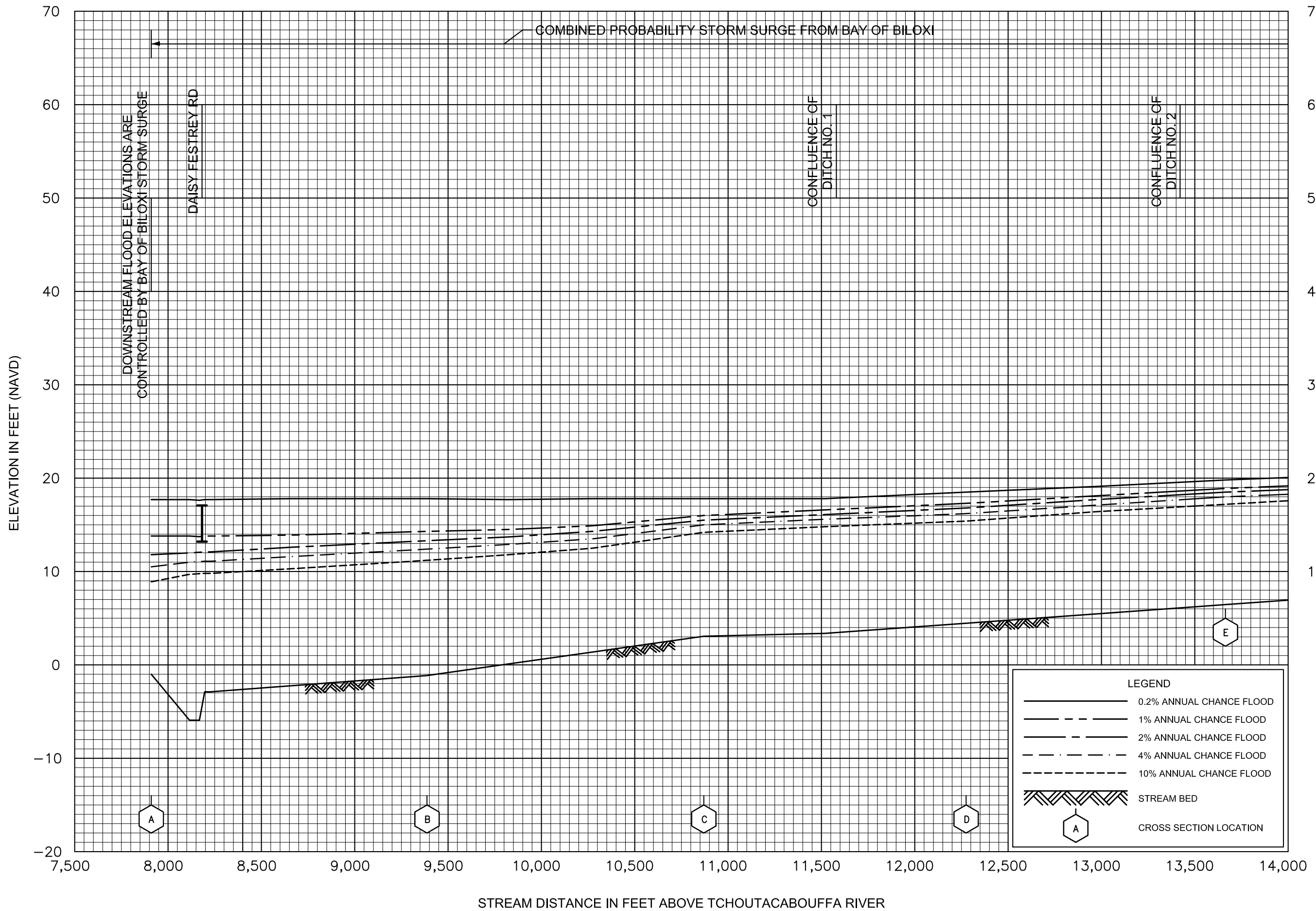
05P



* DATA NOT AVAILABLE

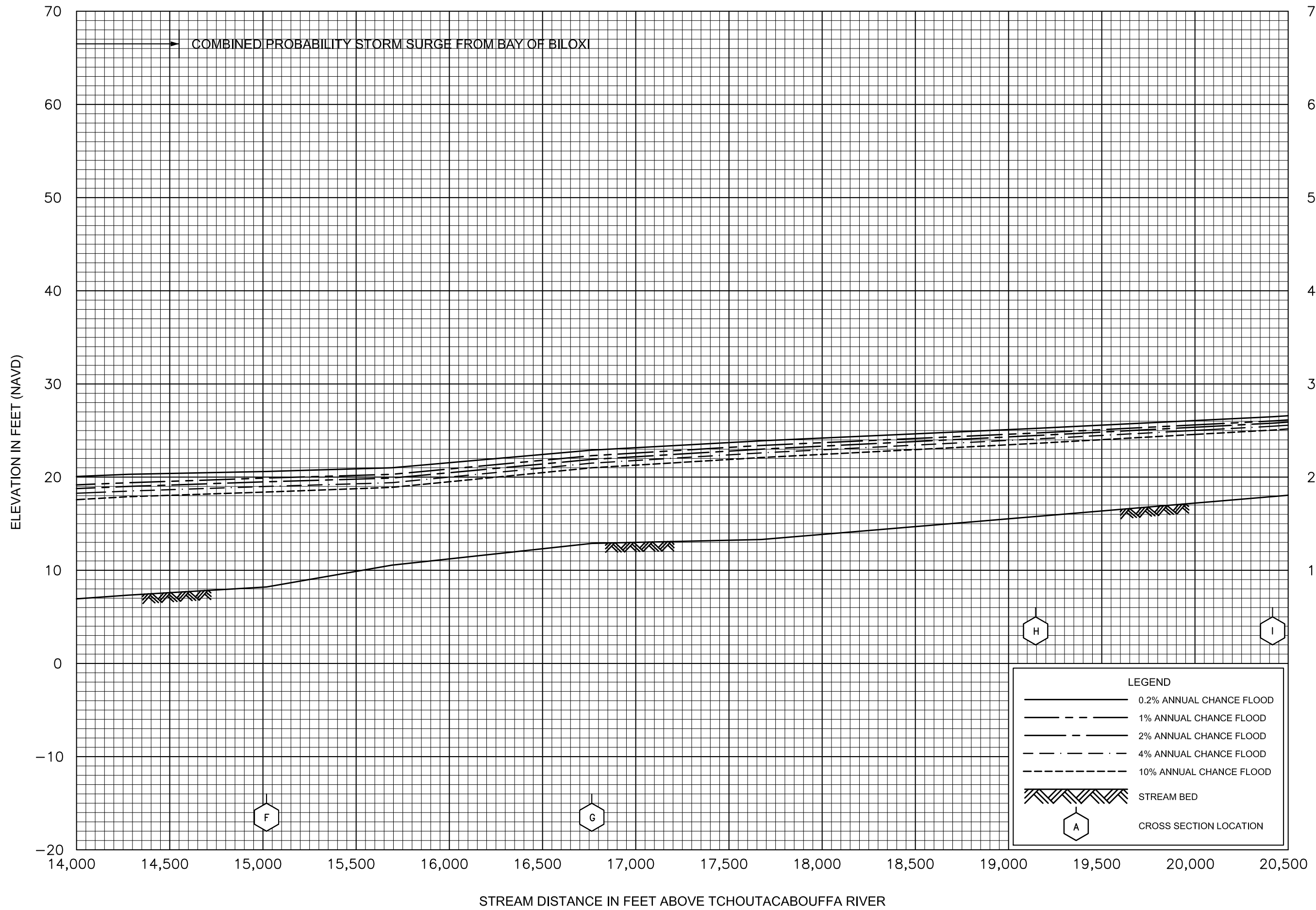
FLOOD PROFILES
BLUFF CREEK

FEDERAL EMERGENCY MANAGEMENT AGENCY
JACKSON COUNTY, MS
AND INCORPORATED AREAS



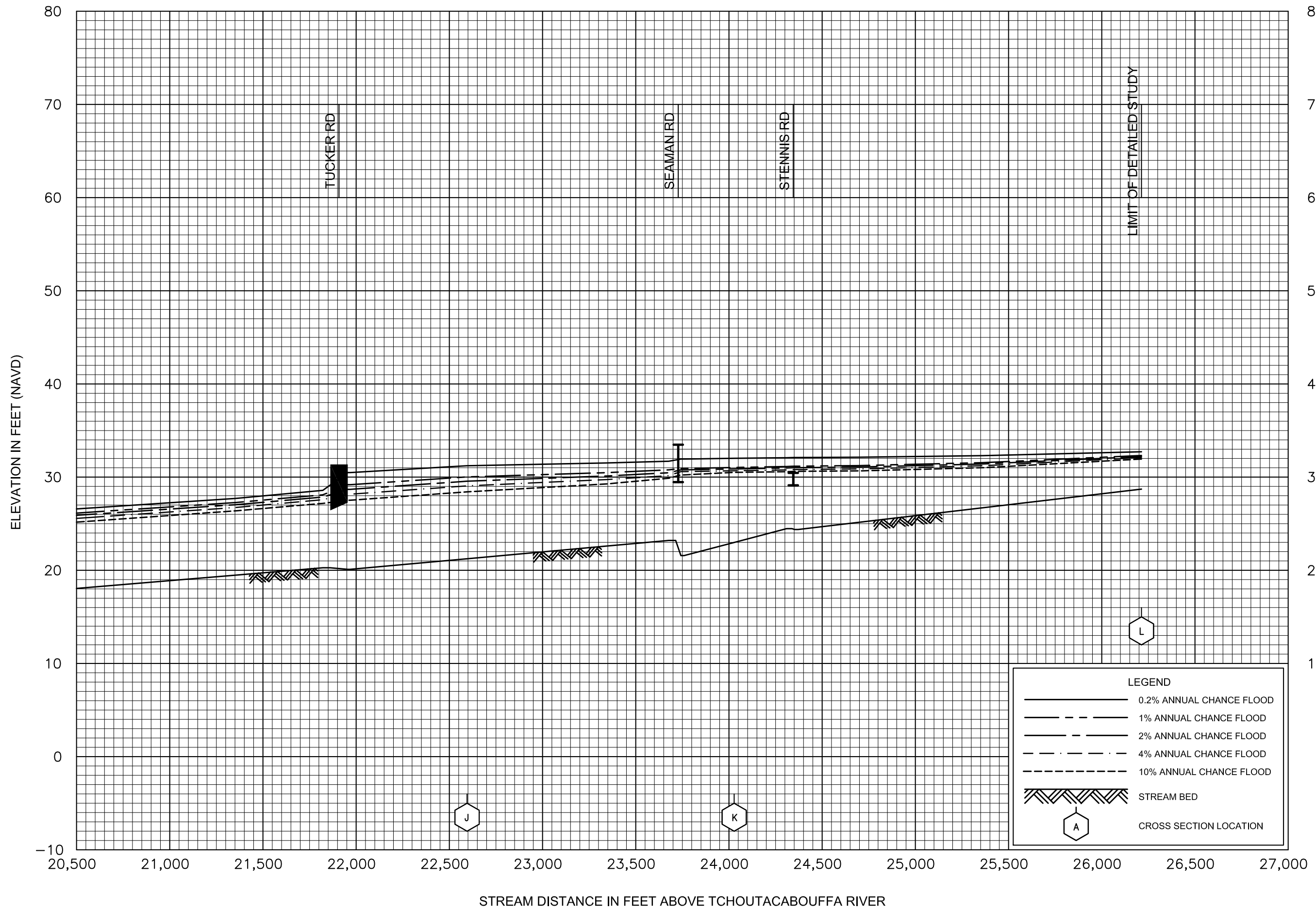
FLOOD PROFILES
CYPRESS CREEK

FEDERAL EMERGENCY MANAGEMENT AGENCY
JACKSON COUNTY, MS
AND INCORPORATED AREAS



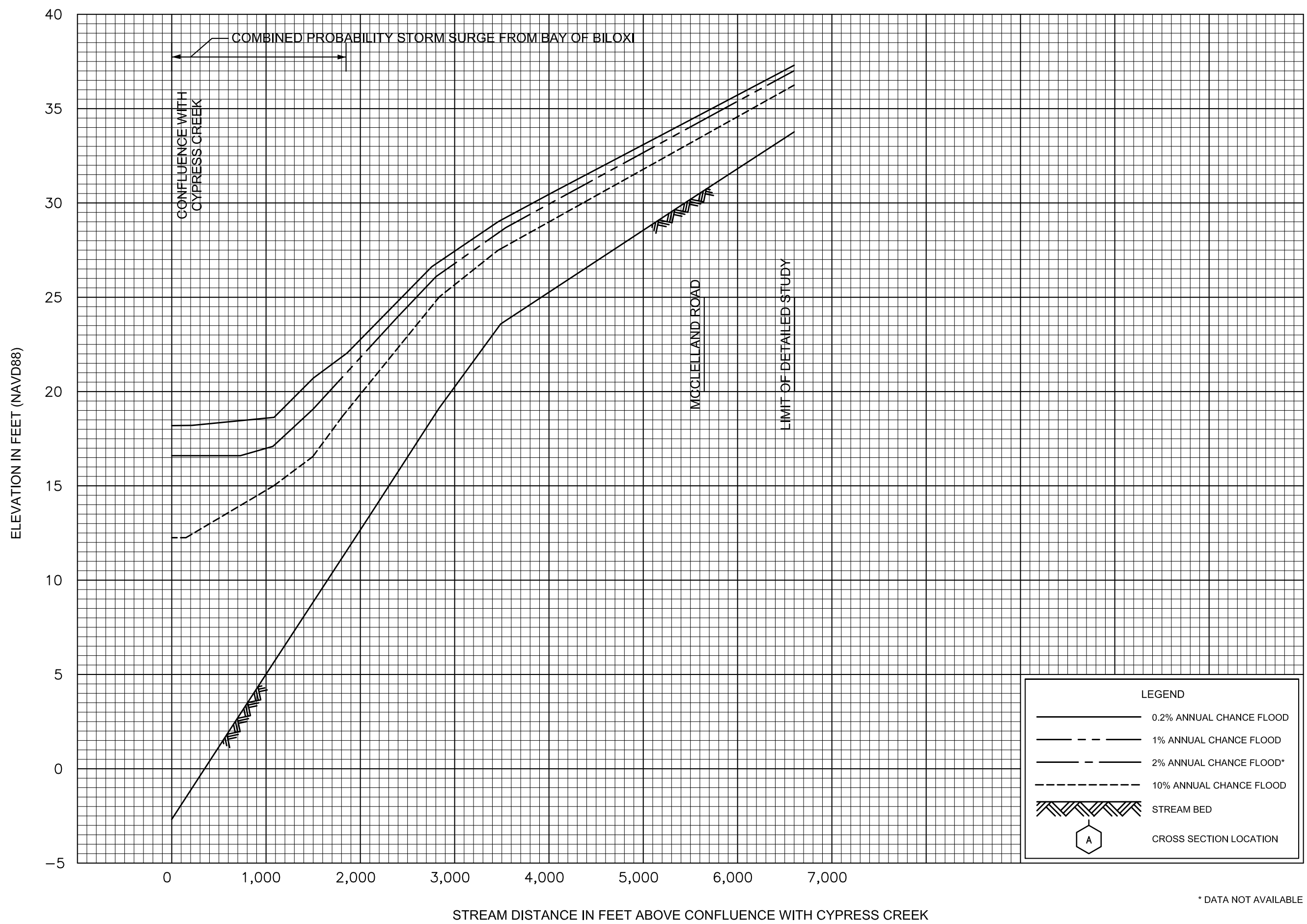
FLOOD PROFILES
CYPRESS CREEK

FEDERAL EMERGENCY MANAGEMENT AGENCY
JACKSON COUNTY, MS
AND INCORPORATED AREAS



FLOOD PROFILES
CYPRESS CREEK

FEDERAL EMERGENCY MANAGEMENT AGENCY
JACKSON COUNTY, MS
AND INCORPORATED AREAS



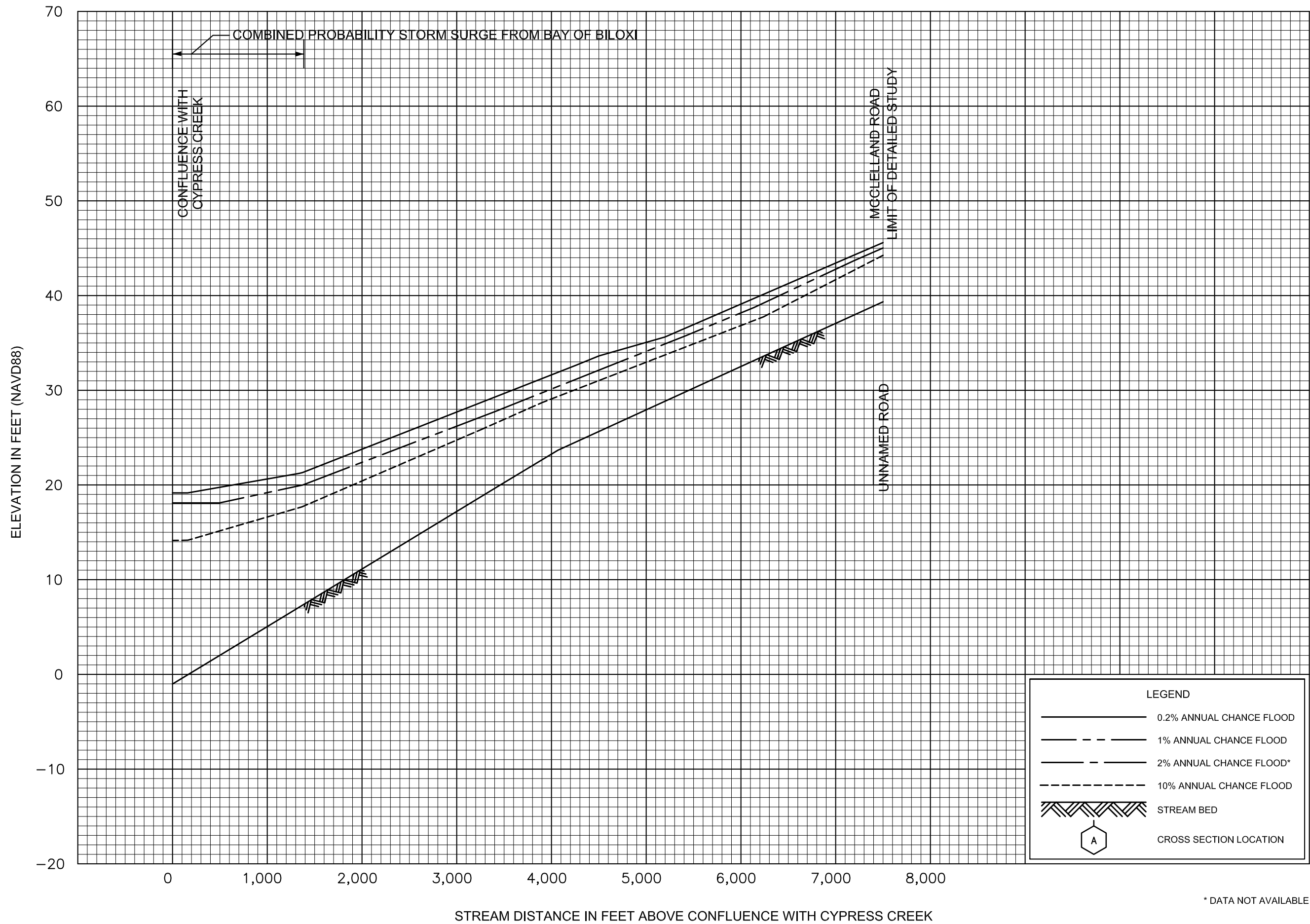
* DATA NOT AVAILABLE

FLOOD PROFILES

DITCH NO. 1

FEDERAL EMERGENCY MANAGEMENT AGENCY

JACKSON COUNTY, MS
AND INCORPORATED AREAS



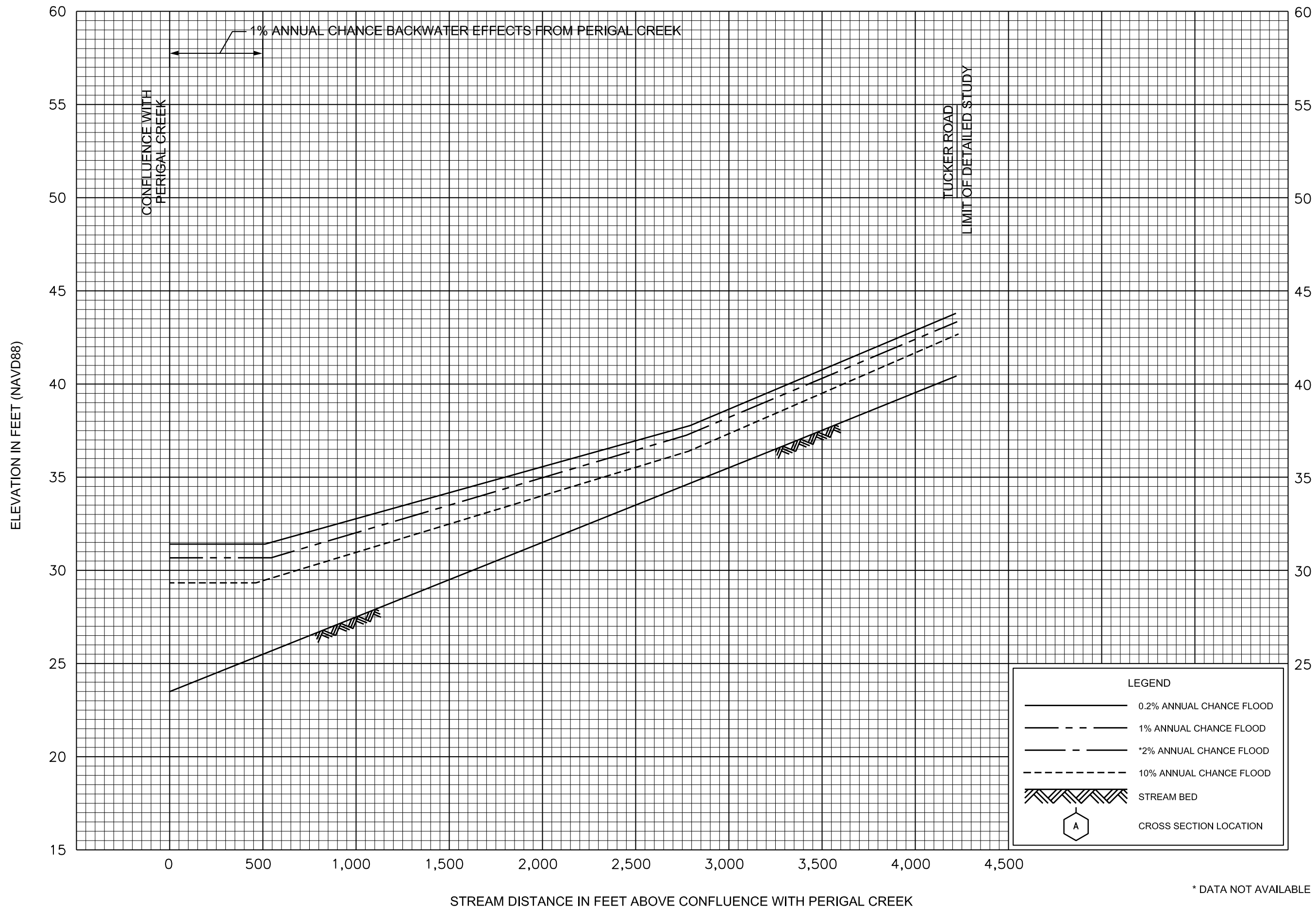
FLOOD PROFILES

DITCH NO. 2

FEDERAL EMERGENCY MANAGEMENT AGENCY

JACKSON COUNTY, MS
AND INCORPORATED AREAS

10P



* DATA NOT AVAILABLE

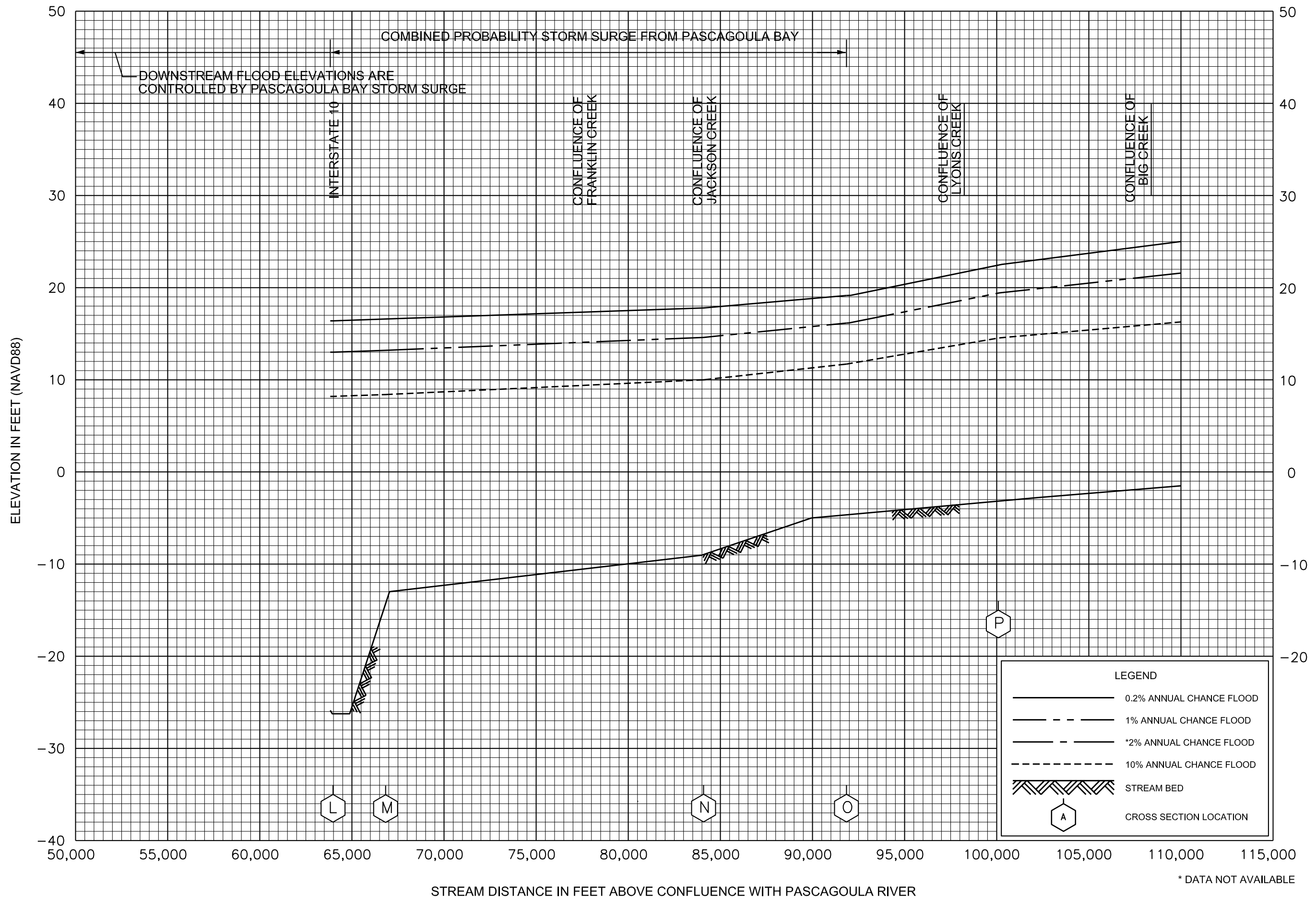
FLOOD PROFILES

DITCH NO. 3

FEDERAL EMERGENCY MANAGEMENT AGENCY

JACKSON COUNTY, MS
AND INCORPORATED AREAS

11P

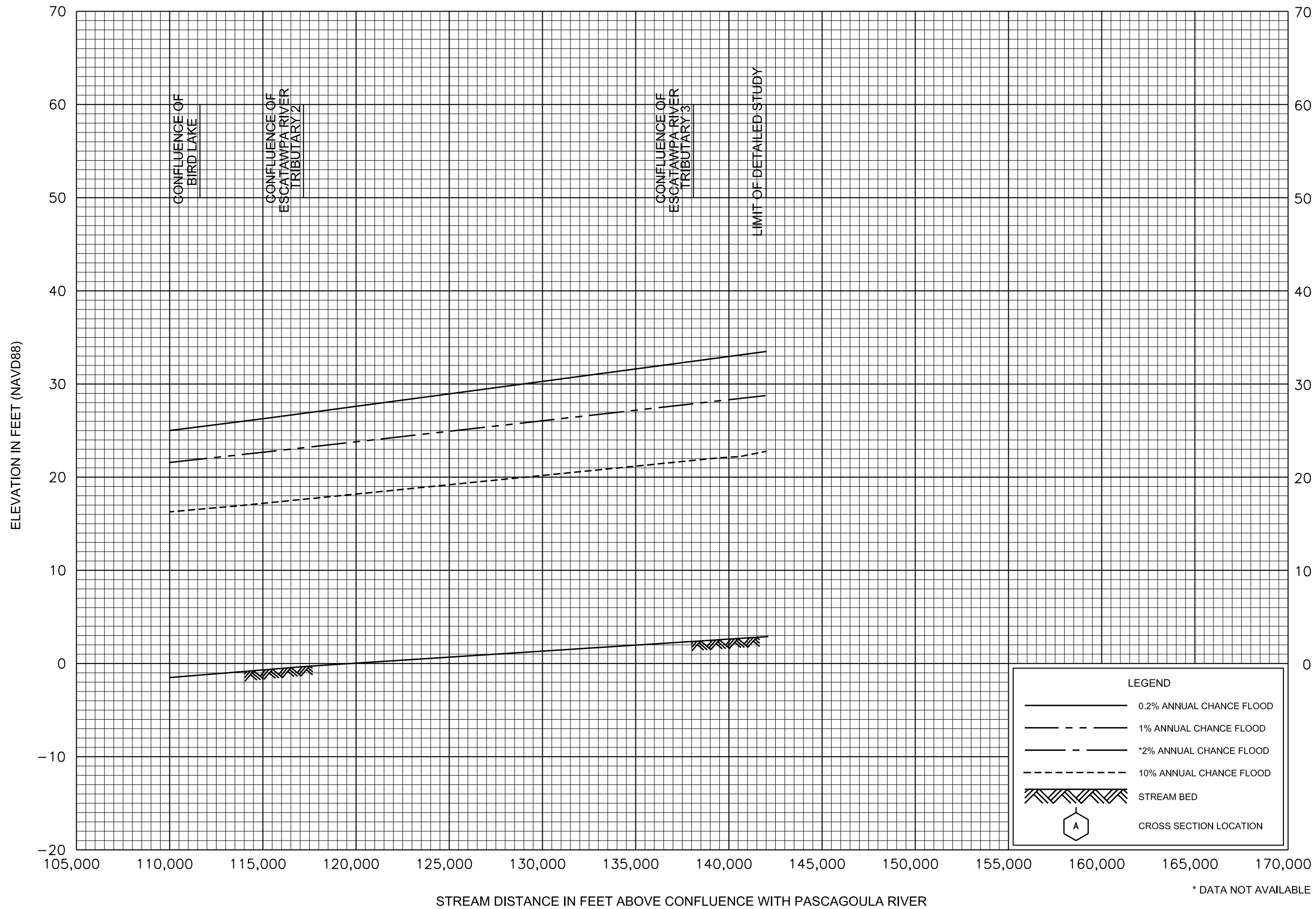


FLOOD PROFILES

ESCATAWPA RIVER

FEDERAL EMERGENCY MANAGEMENT AGENCY

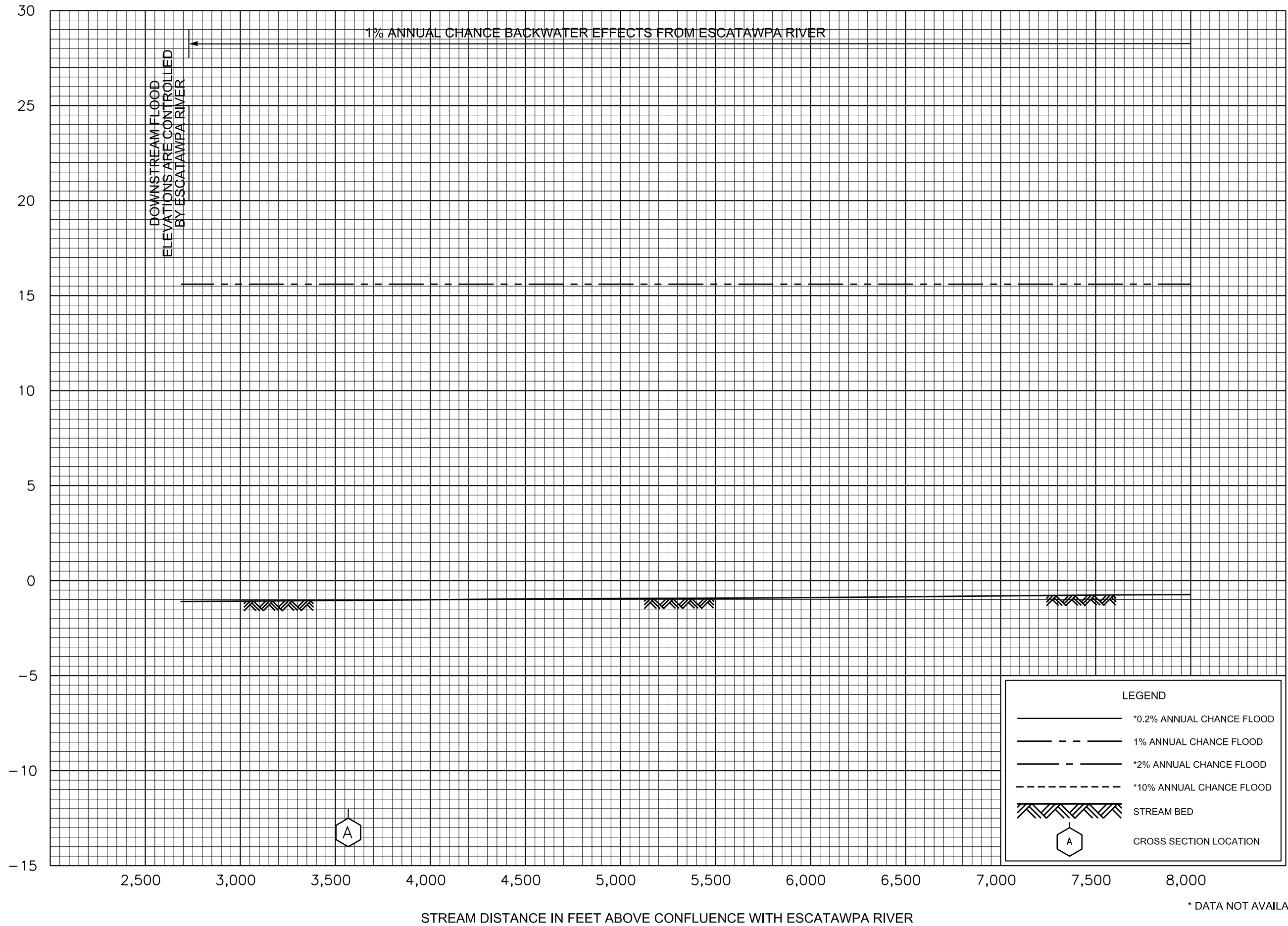
JACKSON COUNTY, MS
AND INCORPORATED AREAS



FLOOD PROFILES
 ESCATAWPA RIVER

FEDERAL EMERGENCY MANAGEMENT AGENCY
 JACKSON COUNTY, MS
 AND INCORPORATED AREAS

ELEVATION IN FEET (NAVD88)

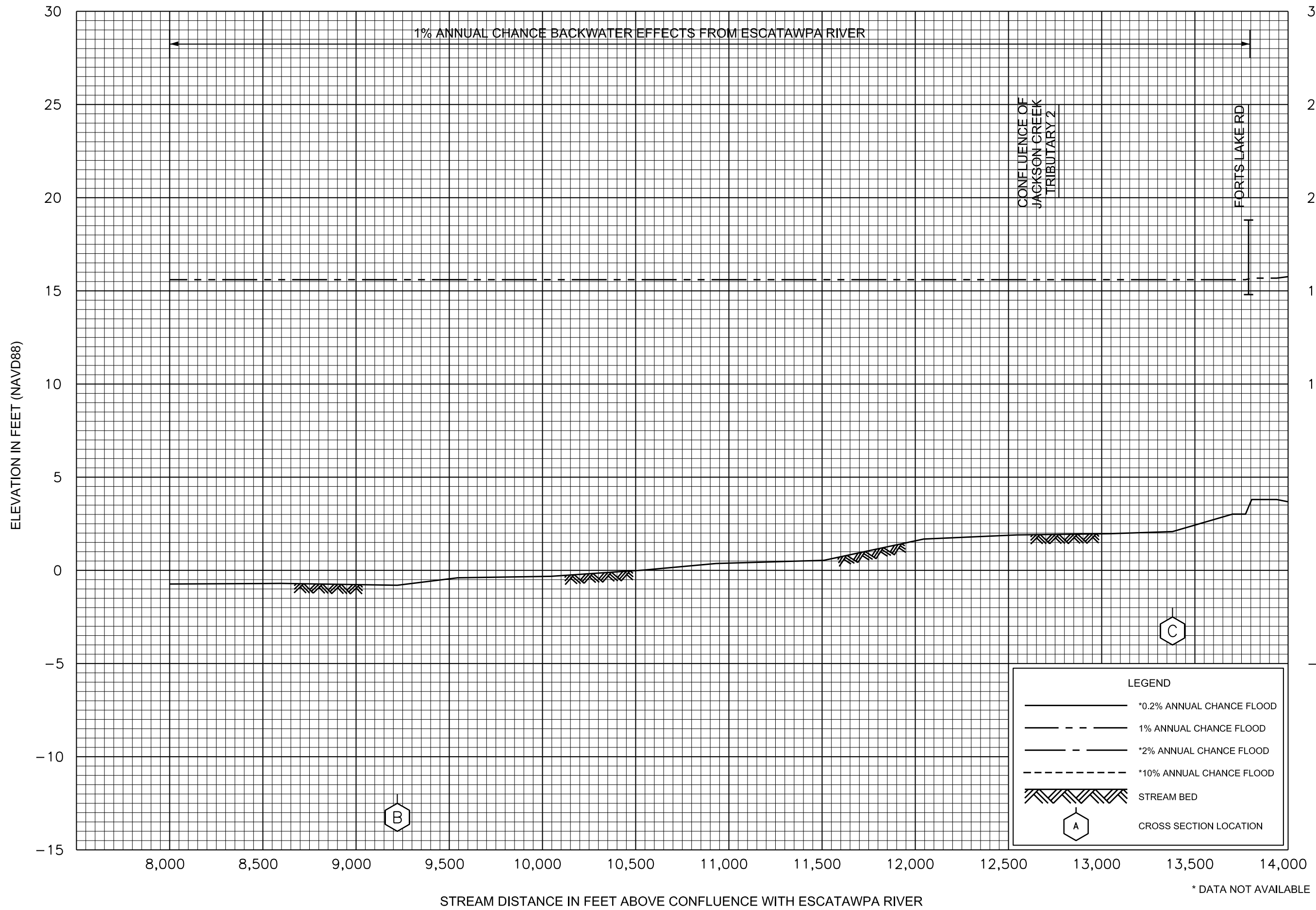


* DATA NOT AVAILABLE

STREAM DISTANCE IN FEET ABOVE CONFLUENCE WITH ESCATAWPA RIVER

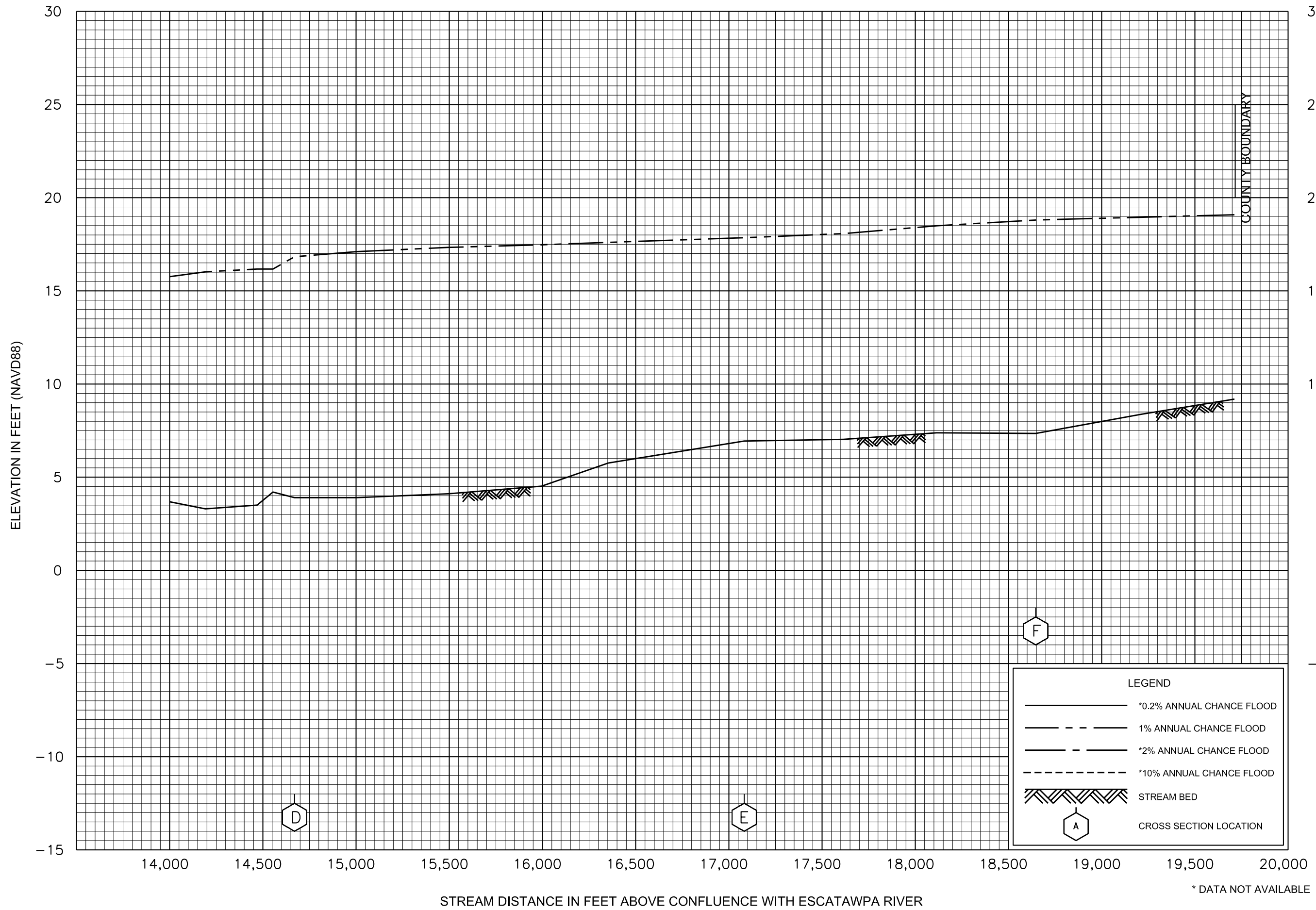
FLOOD PROFILES
JACKSON CREEK

FEDERAL EMERGENCY MANAGEMENT AGENCY
JACKSON COUNTY, MS
AND INCORPORATED AREAS



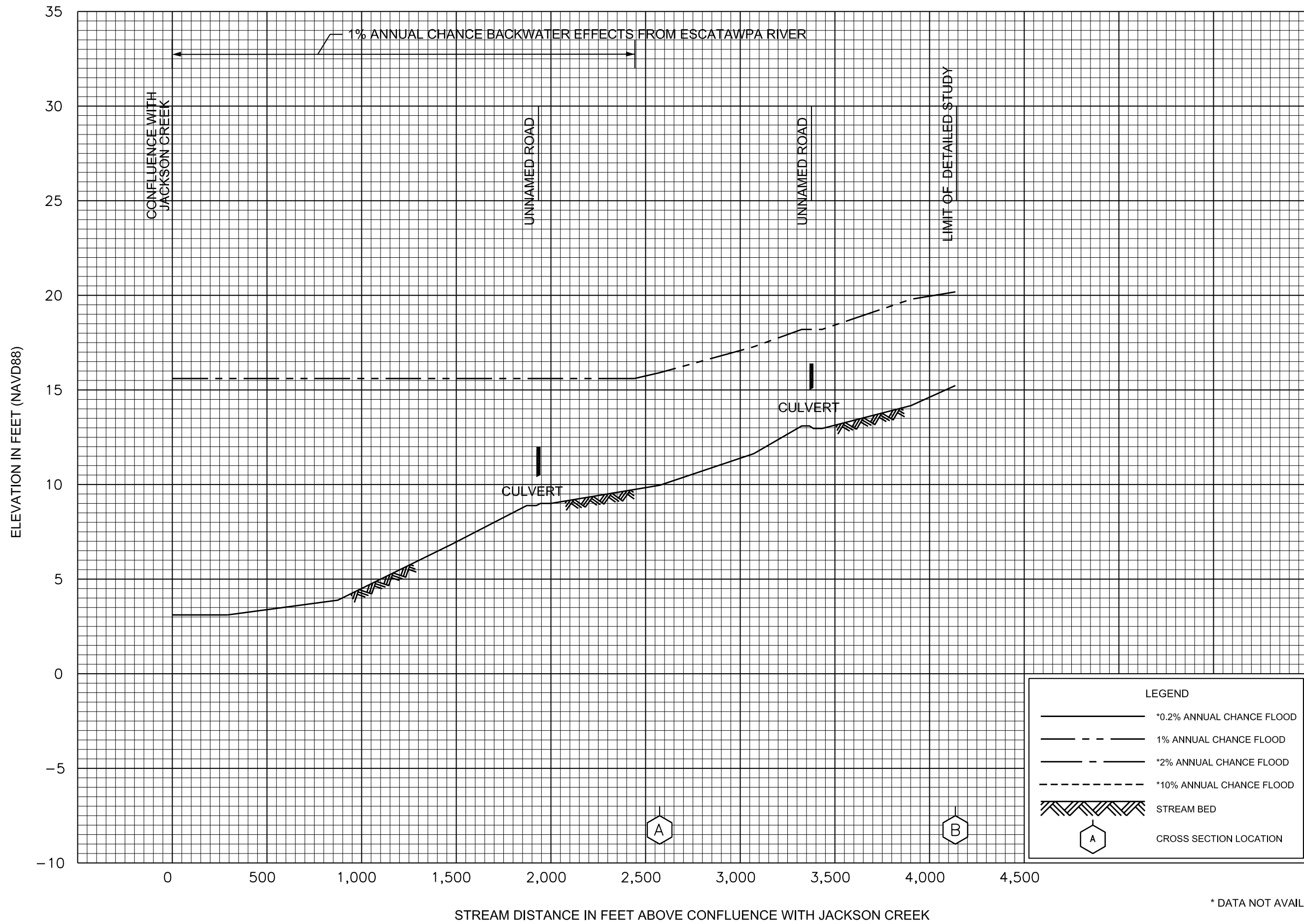
FLOOD PROFILES
JACKSON CREEK

FEDERAL EMERGENCY MANAGEMENT AGENCY
JACKSON COUNTY, MS
AND INCORPORATED AREAS



FLOOD PROFILES
JACKSON CREEK

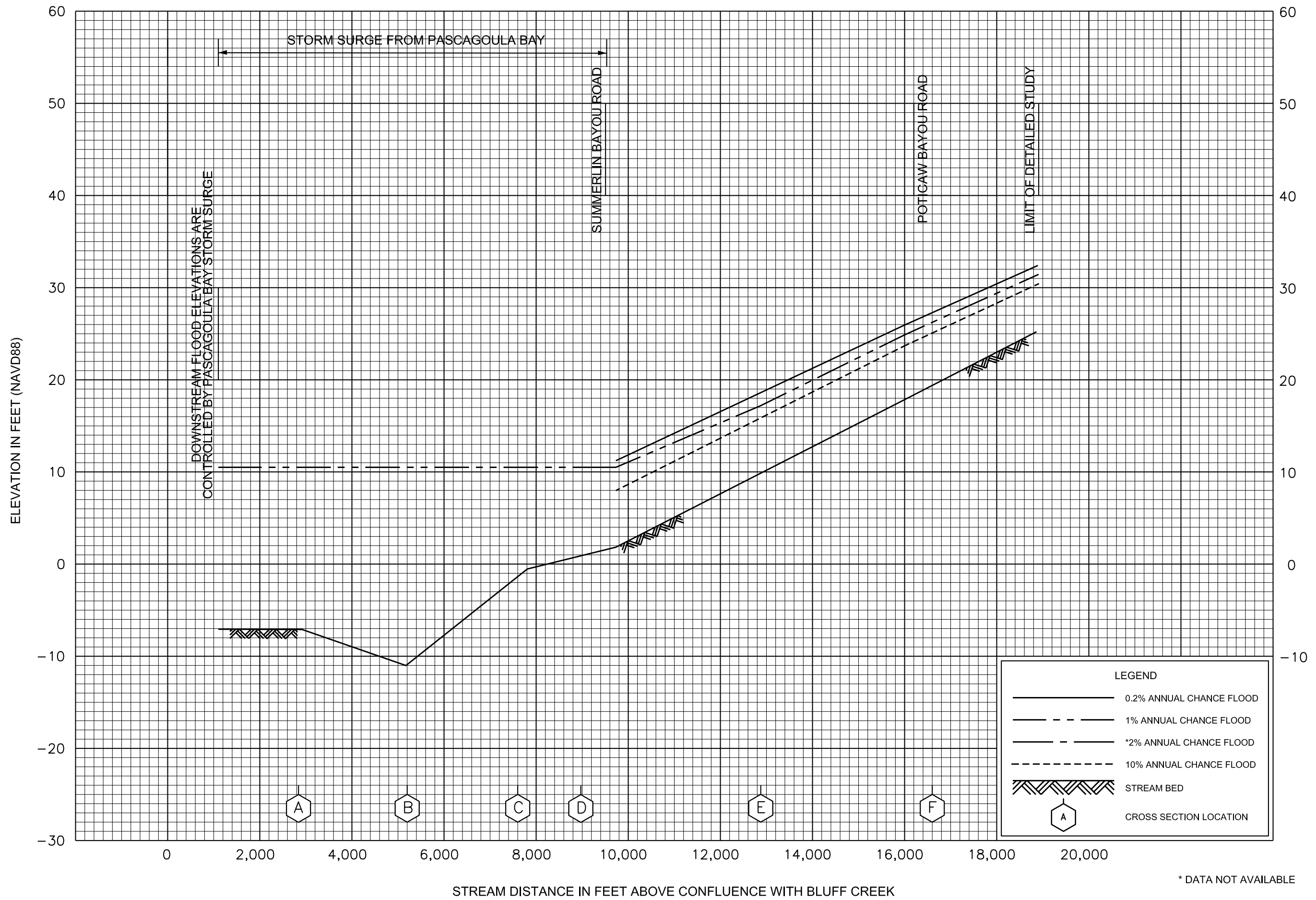
FEDERAL EMERGENCY MANAGEMENT AGENCY
JACKSON COUNTY, MS
AND INCORPORATED AREAS



FLOOD PROFILES
JACKSON CREEK TRIBUTARY 2

FEDERAL EMERGENCY MANAGEMENT AGENCY
JACKSON COUNTY, MS
AND INCORPORATED AREAS

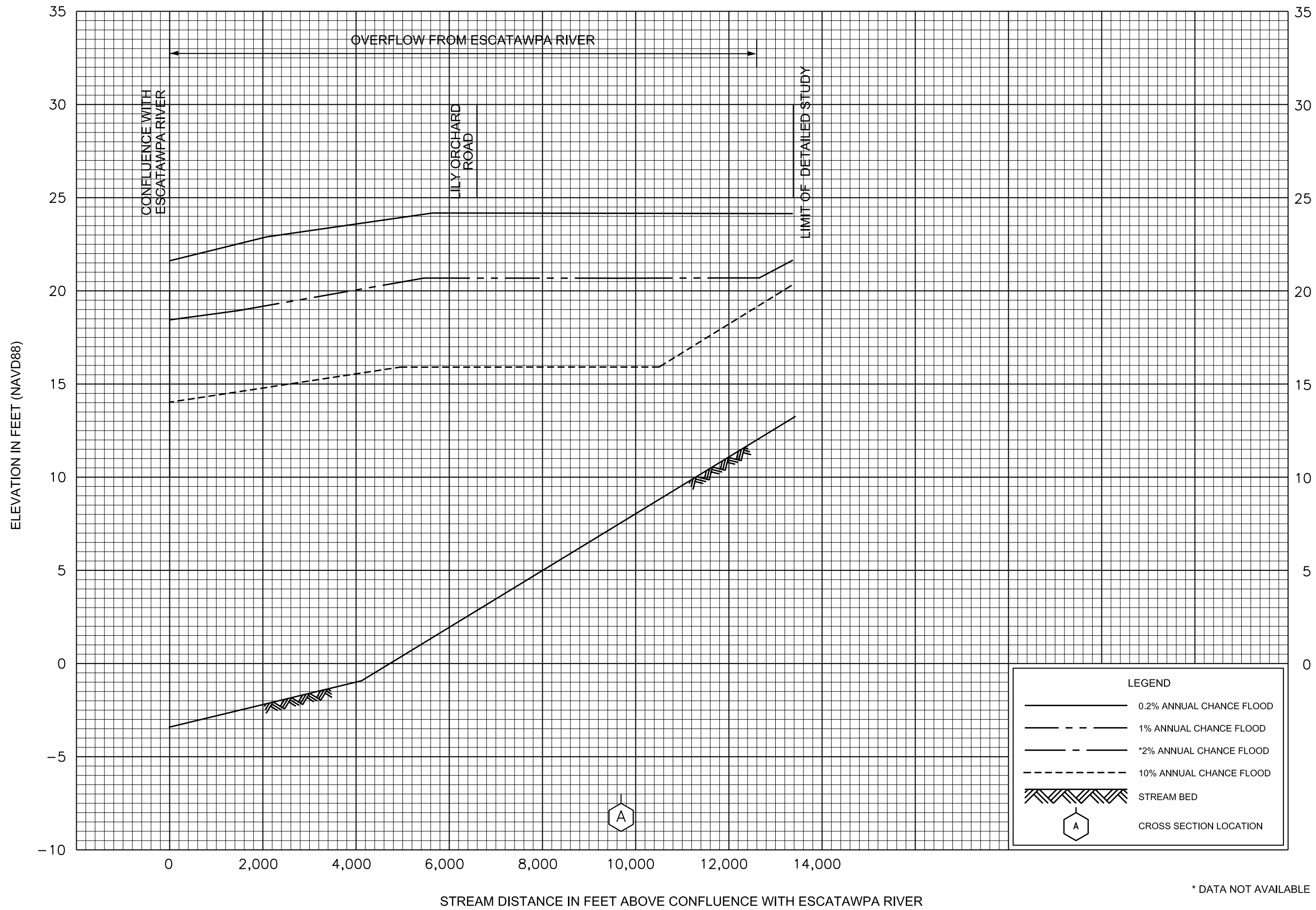
* DATA NOT AVAILABLE



* DATA NOT AVAILABLE

FLOOD PROFILES
JOHNS BAYOU

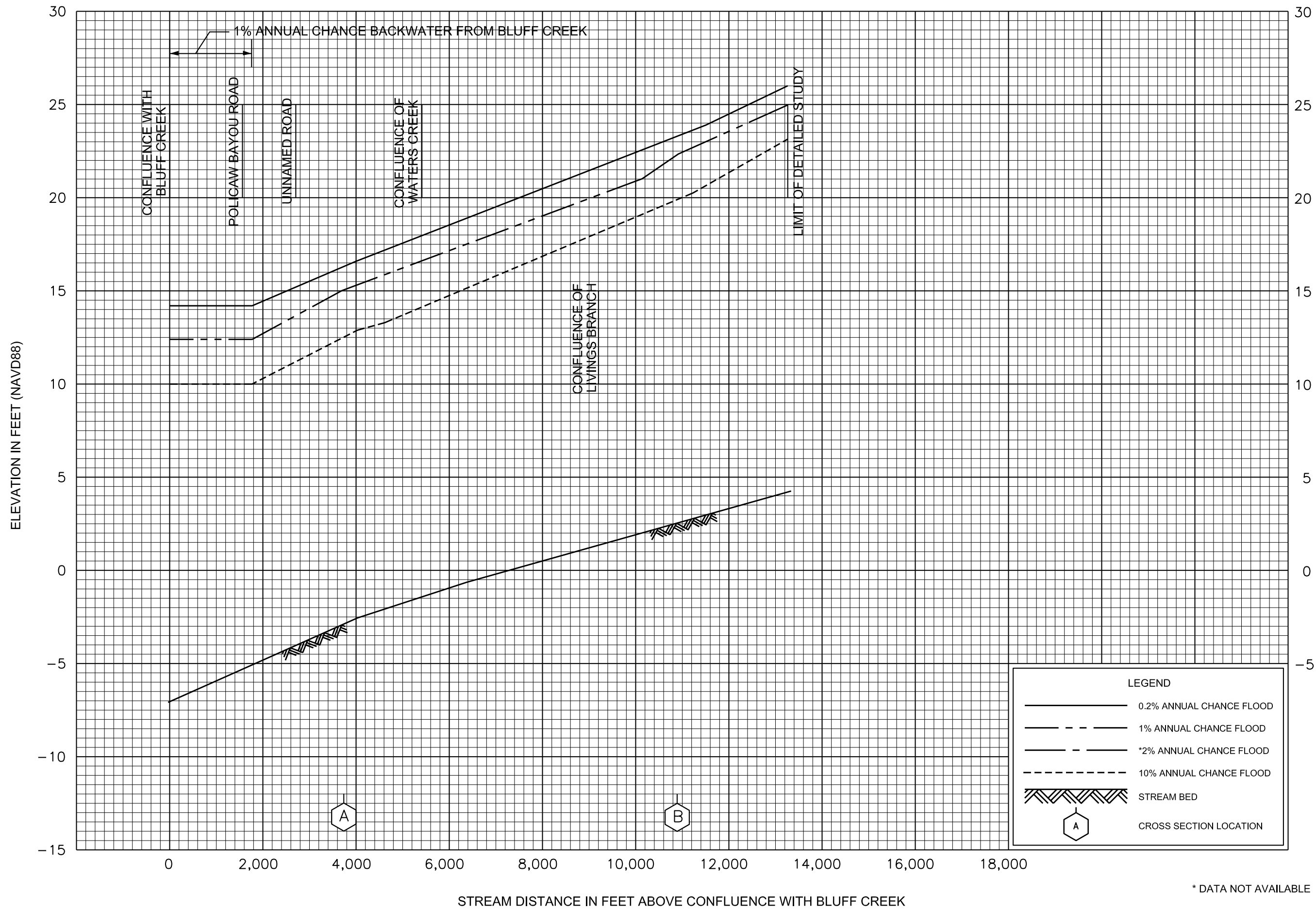
FEDERAL EMERGENCY MANAGEMENT AGENCY
JACKSON COUNTY, MS
AND INCORPORATED AREAS



* DATA NOT AVAILABLE

FLOOD PROFILES
LYONS CREEK

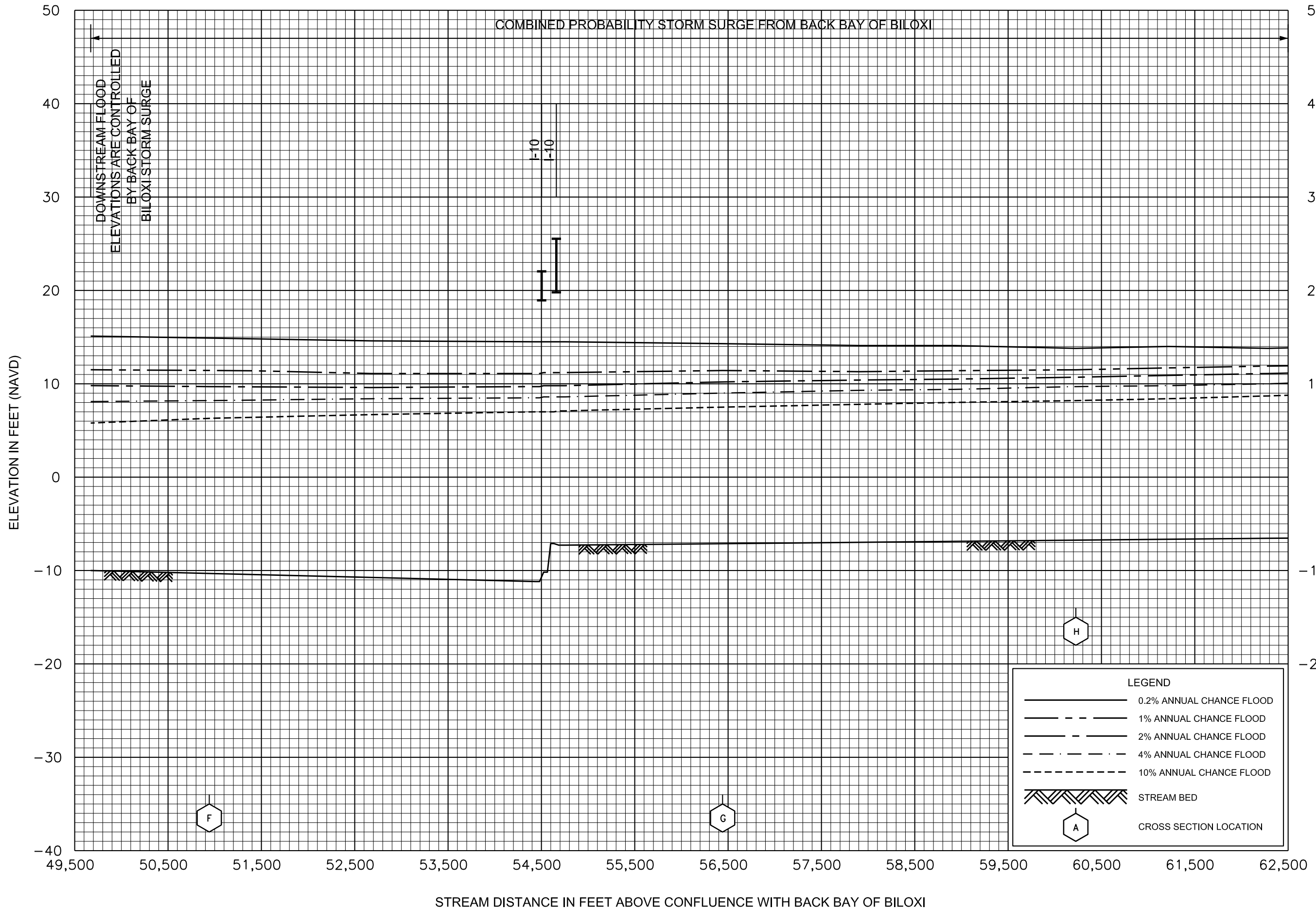
FEDERAL EMERGENCY MANAGEMENT AGENCY
JACKSON COUNTY, MS
AND INCORPORATED AREAS



* DATA NOT AVAILABLE


FLOOD PROFILES
MOUNGERS CREEK

FEDERAL EMERGENCY MANAGEMENT AGENCY
JACKSON COUNTY, MS
AND INCORPORATED AREAS



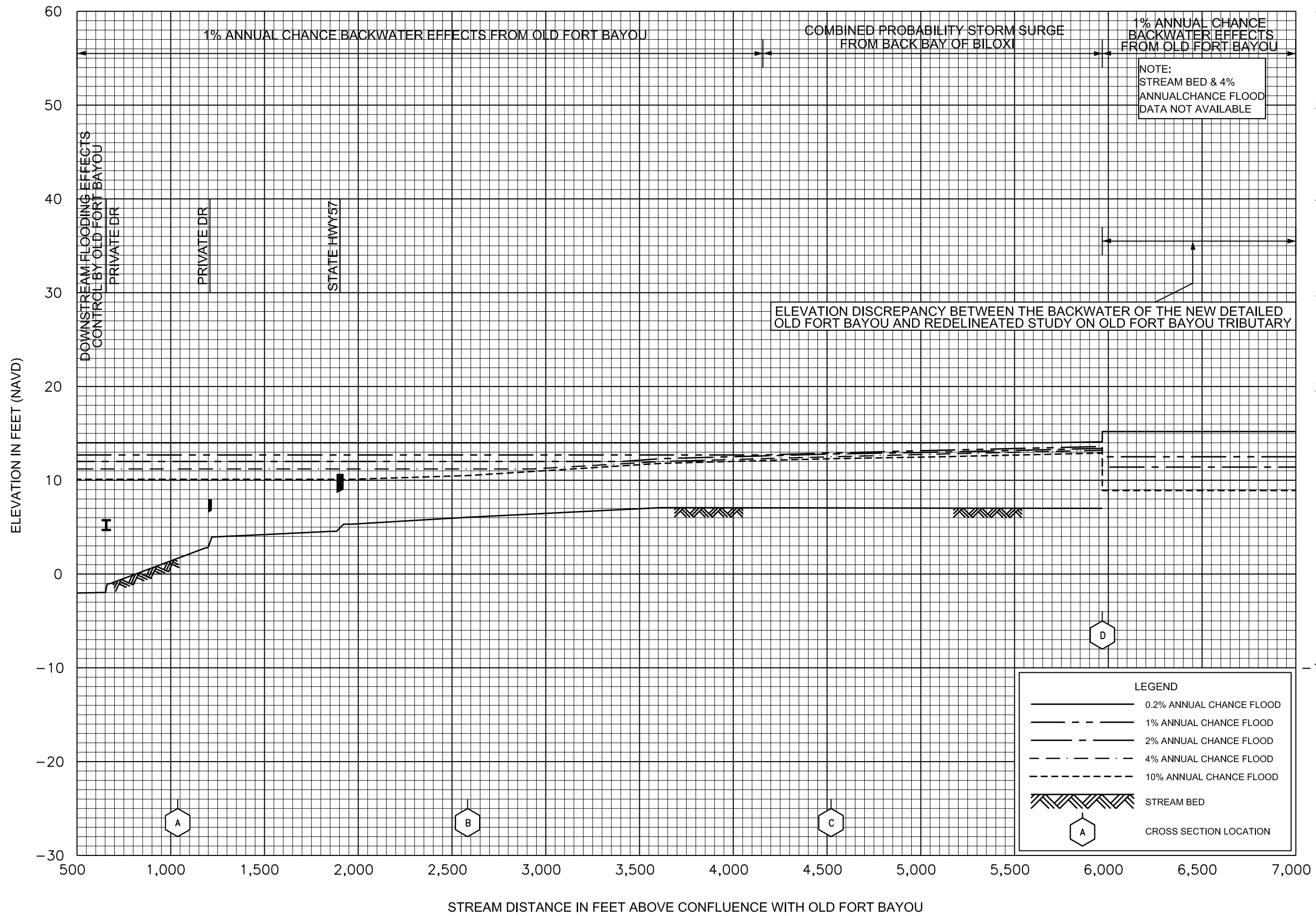
FLOOD PROFILES
OLD FORT BAYOU

FEDERAL EMERGENCY MANAGEMENT AGENCY
JACKSON COUNTY, MS
AND INCORPORATED AREAS



FLOOD PROFILES
OLD FORT BAYOU

FEDERAL EMERGENCY MANAGEMENT AGENCY
JACKSON COUNTY, MS
AND INCORPORATED AREAS

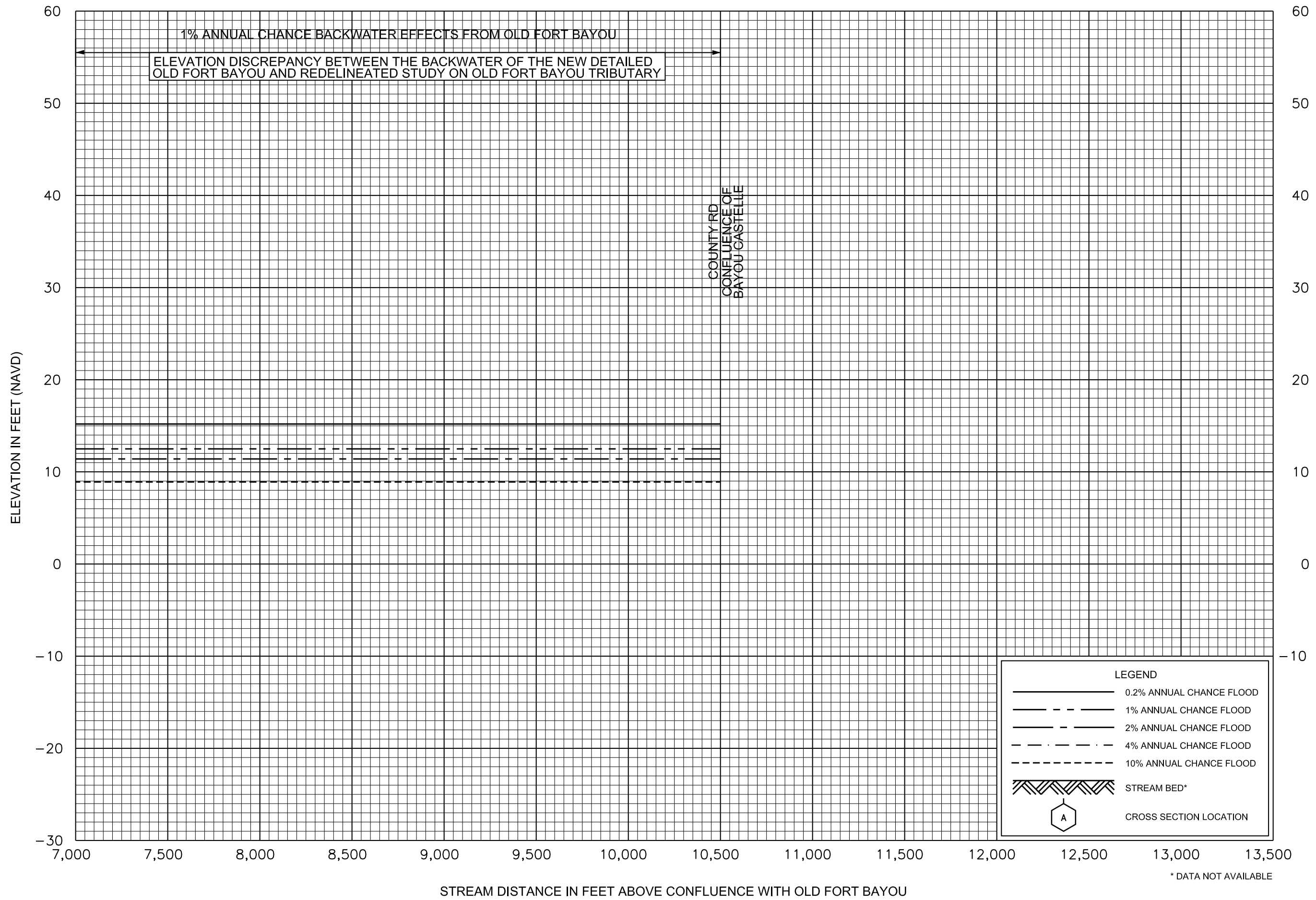


FLOOD PROFILES

OLD FORT BAYOU TRIBUTARY

FEDERAL EMERGENCY MANAGEMENT AGENCY

JACKSON COUNTY, MS
AND INCORPORATED AREAS

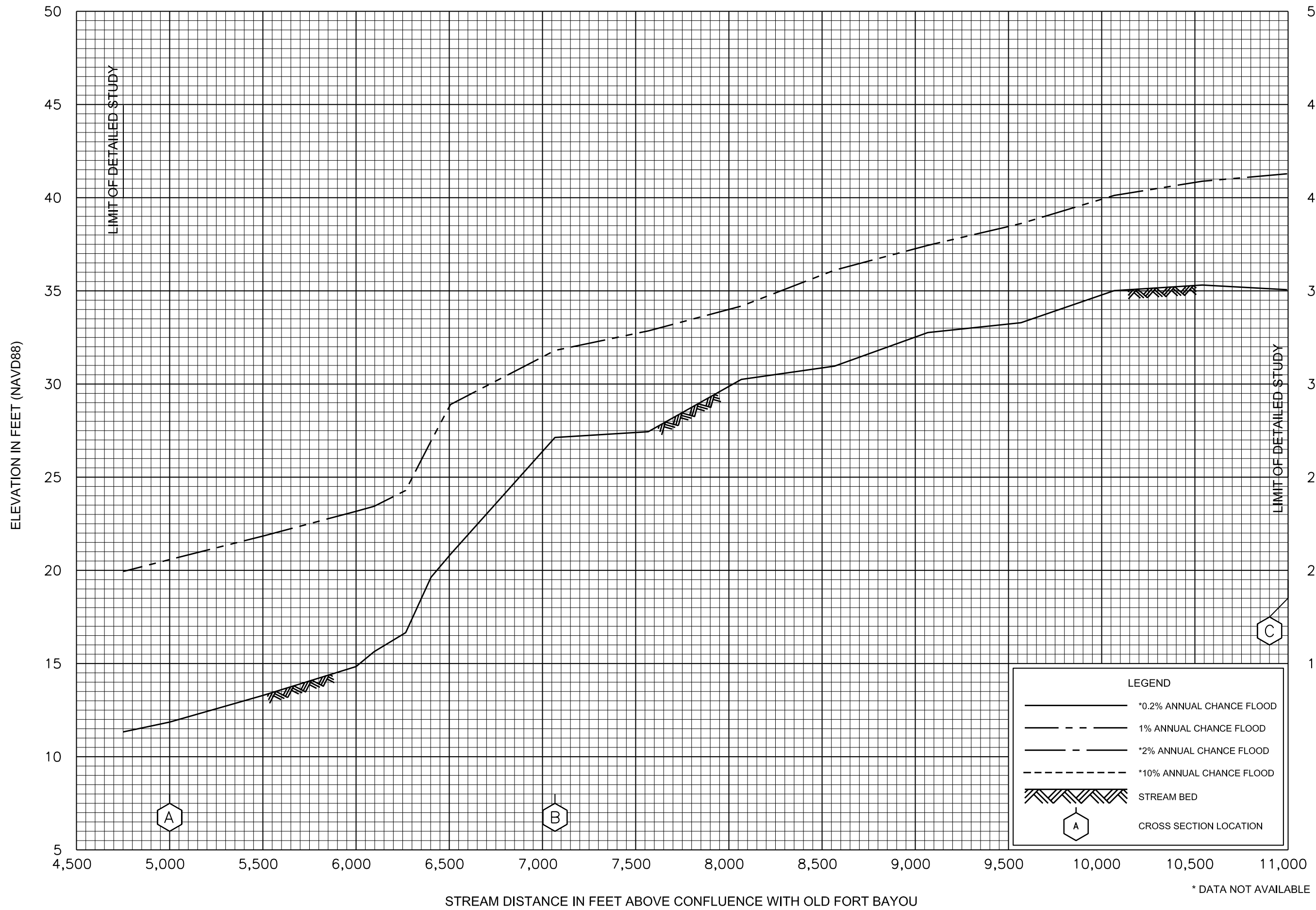


FLOOD PROFILES

OLD FORT BAYOU TRIBUTARY

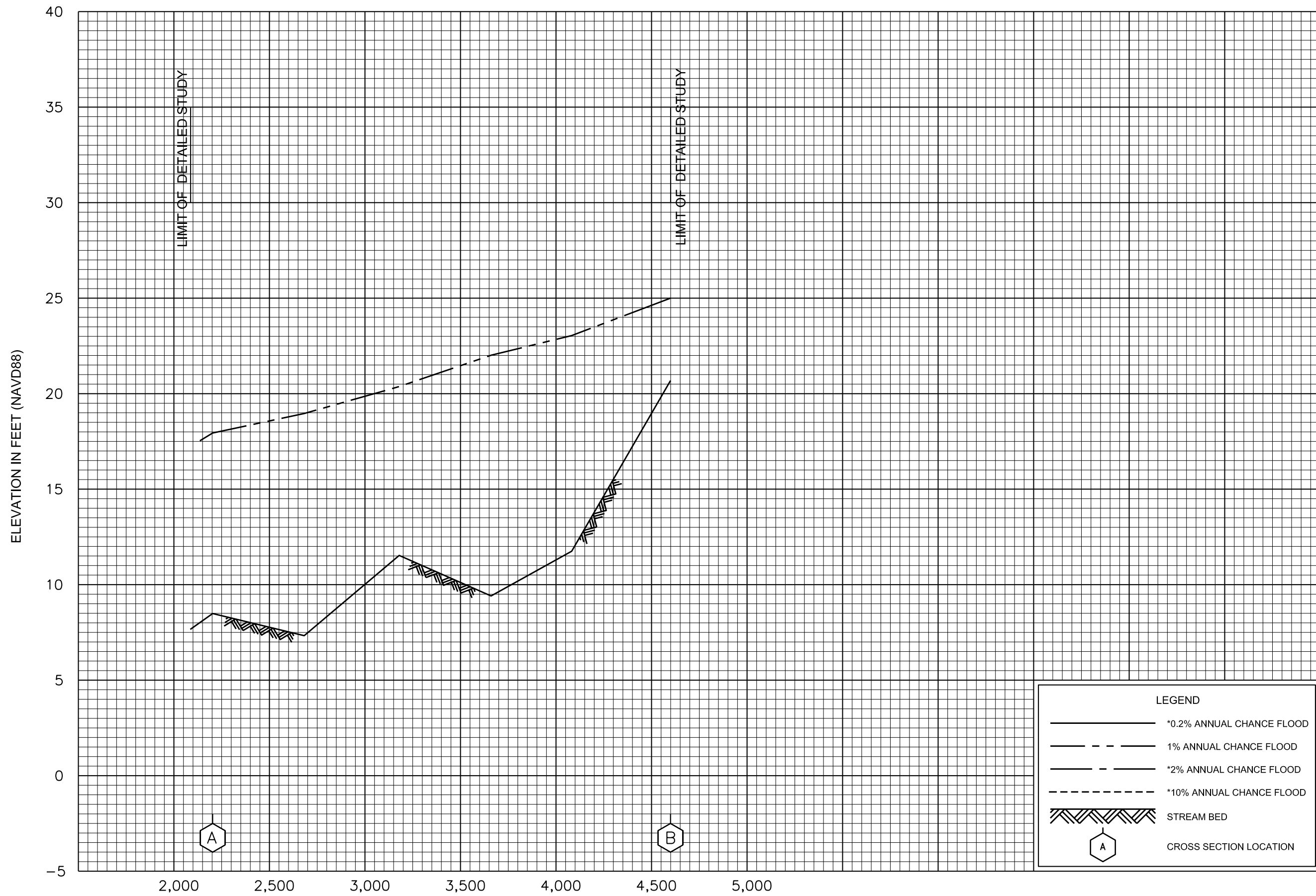
FEDERAL EMERGENCY MANAGEMENT AGENCY

JACKSON COUNTY, MS
AND INCORPORATED AREAS



FLOOD PROFILES
 OLD FORT BAYOU TRIBUTARY 7

FEDERAL EMERGENCY MANAGEMENT AGENCY
JACKSON COUNTY, MS
 AND INCORPORATED AREAS



* DATA NOT AVAILABLE

STREAM DISTANCE IN FEET ABOVE CONFLUENCE WITH OLD FORT BAYOU TRIBUTARY 7

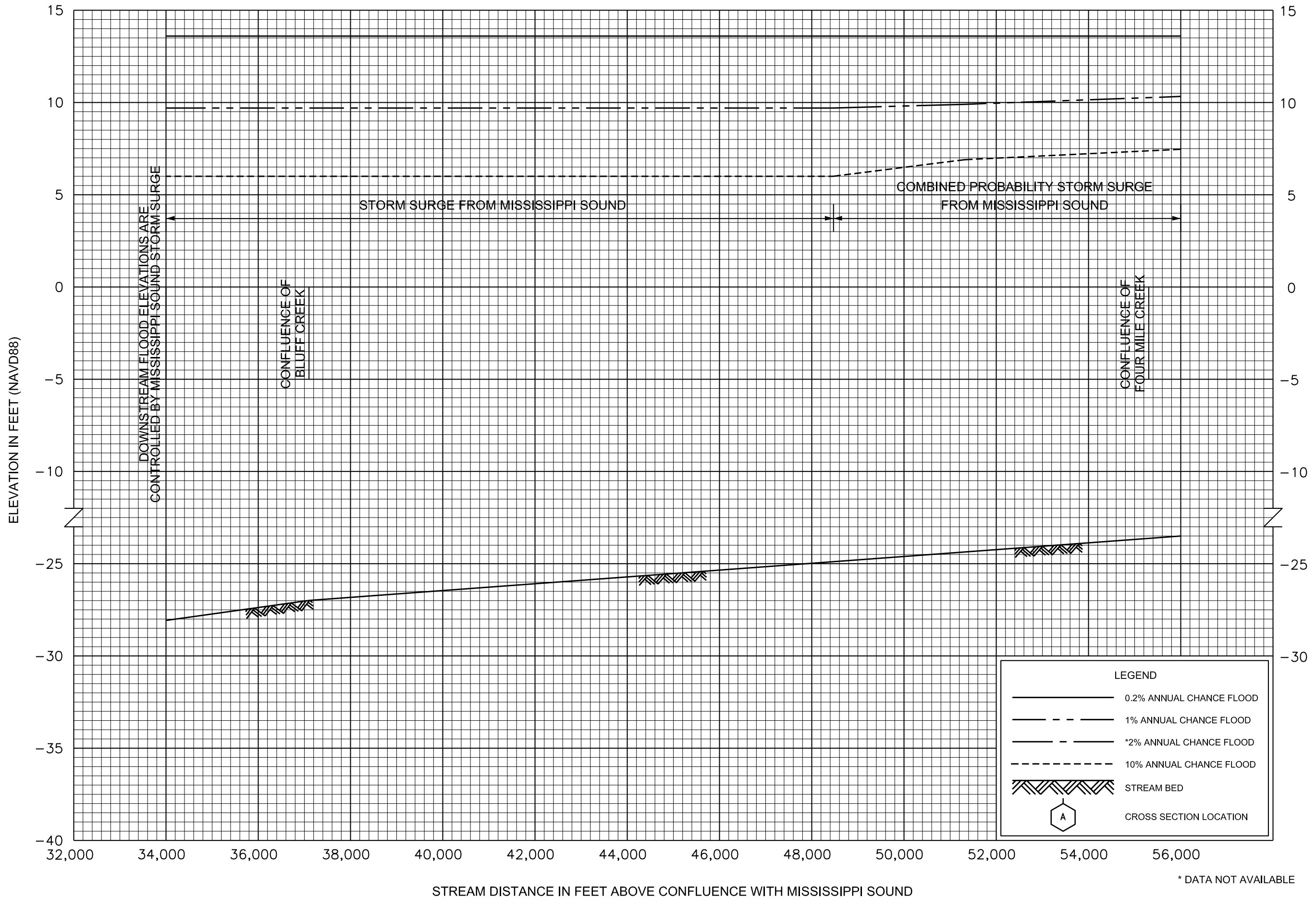
FEDERAL EMERGENCY MANAGEMENT AGENCY

JACKSON COUNTY, MS
AND INCORPORATED AREAS

FLOOD PROFILES

OLD FORT BAYOU TRIBUTARY 8

24P

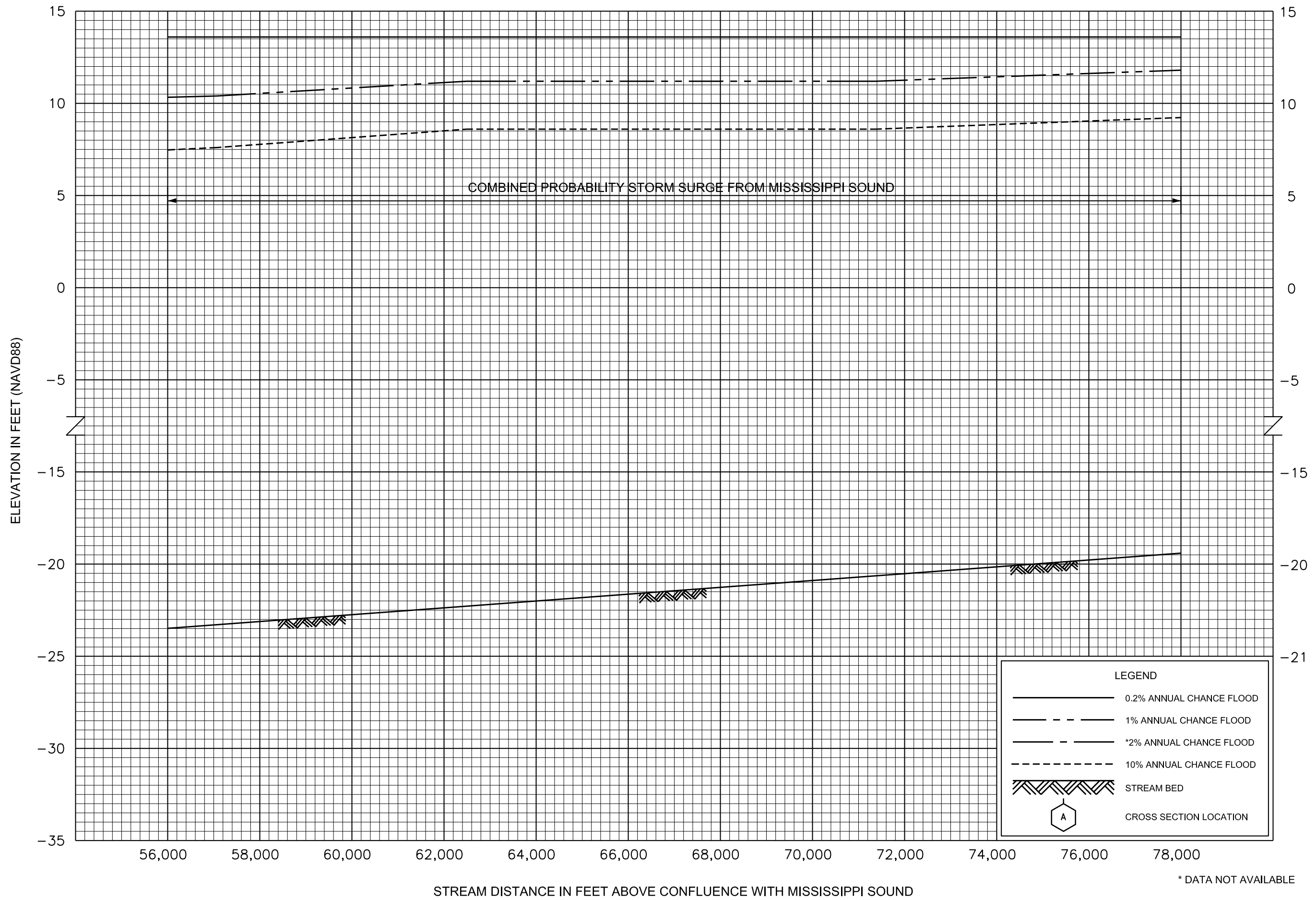


FLOOD PROFILES

WEST PASCAGOULA RIVER

FEDERAL EMERGENCY MANAGEMENT AGENCY

JACKSON COUNTY, MS
AND INCORPORATED AREAS



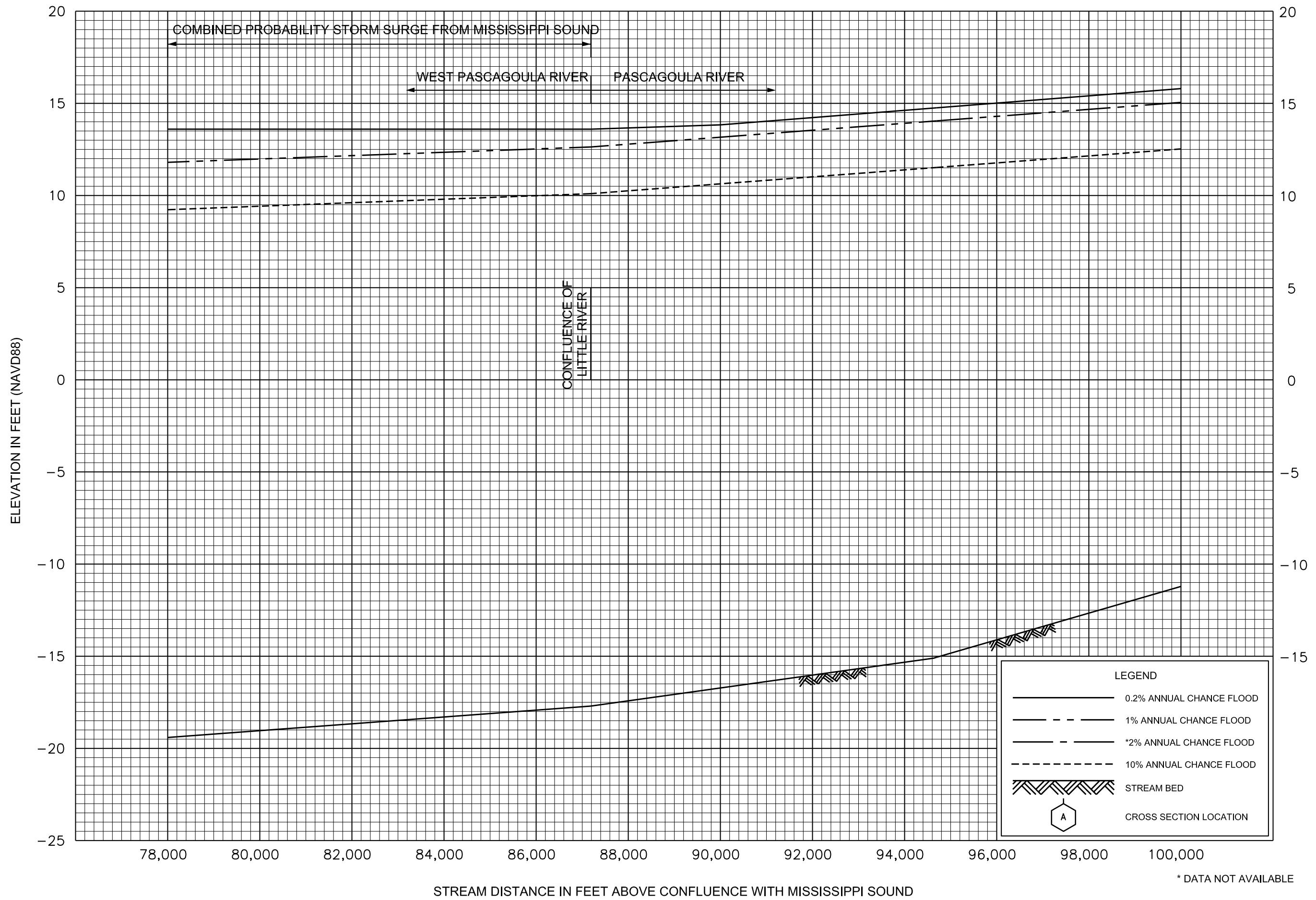
* DATA NOT AVAILABLE

FLOOD PROFILES

WEST PASCAGOULA RIVER

FEDERAL EMERGENCY MANAGEMENT AGENCY

JACKSON COUNTY, MS
AND INCORPORATED AREAS

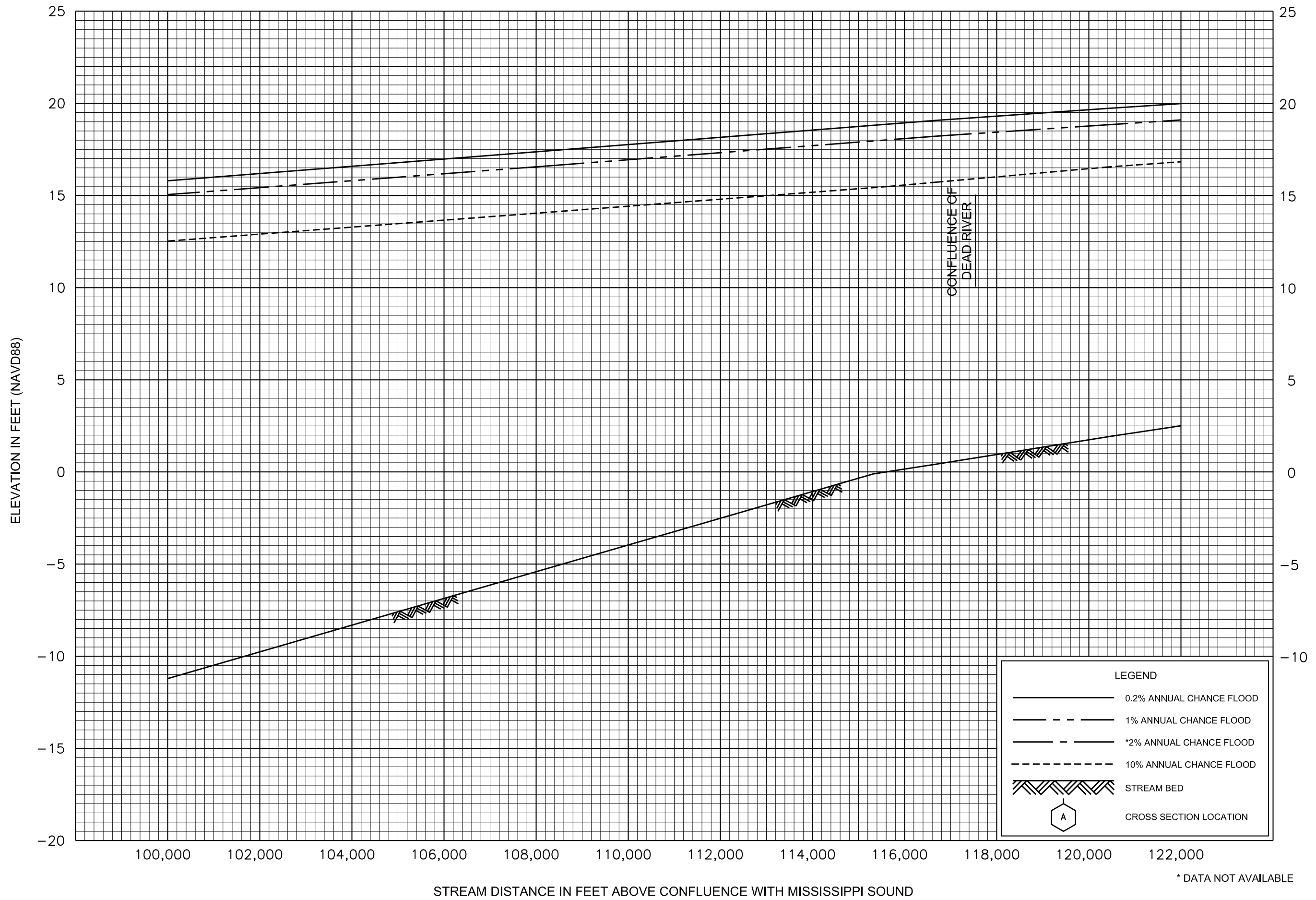


FLOOD PROFILES

WEST PASCAGOULA RIVER - PASCAGOULA RIVER

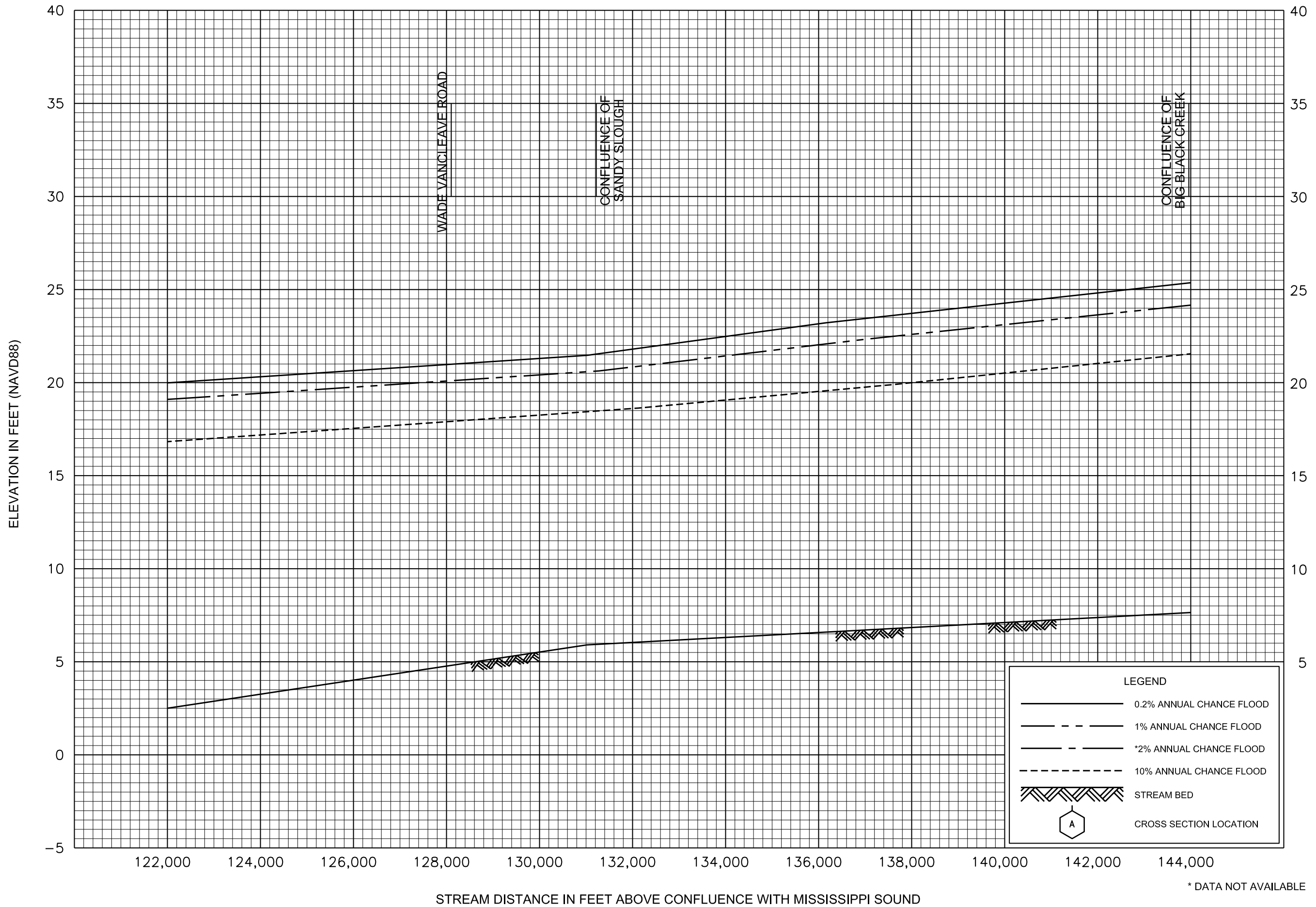
FEDERAL EMERGENCY MANAGEMENT AGENCY

JACKSON COUNTY, MS
AND INCORPORATED AREAS



FLOOD PROFILES
PASCAGOULA RIVER

FEDERAL EMERGENCY MANAGEMENT AGENCY
JACKSON COUNTY, MS
AND INCORPORATED AREAS

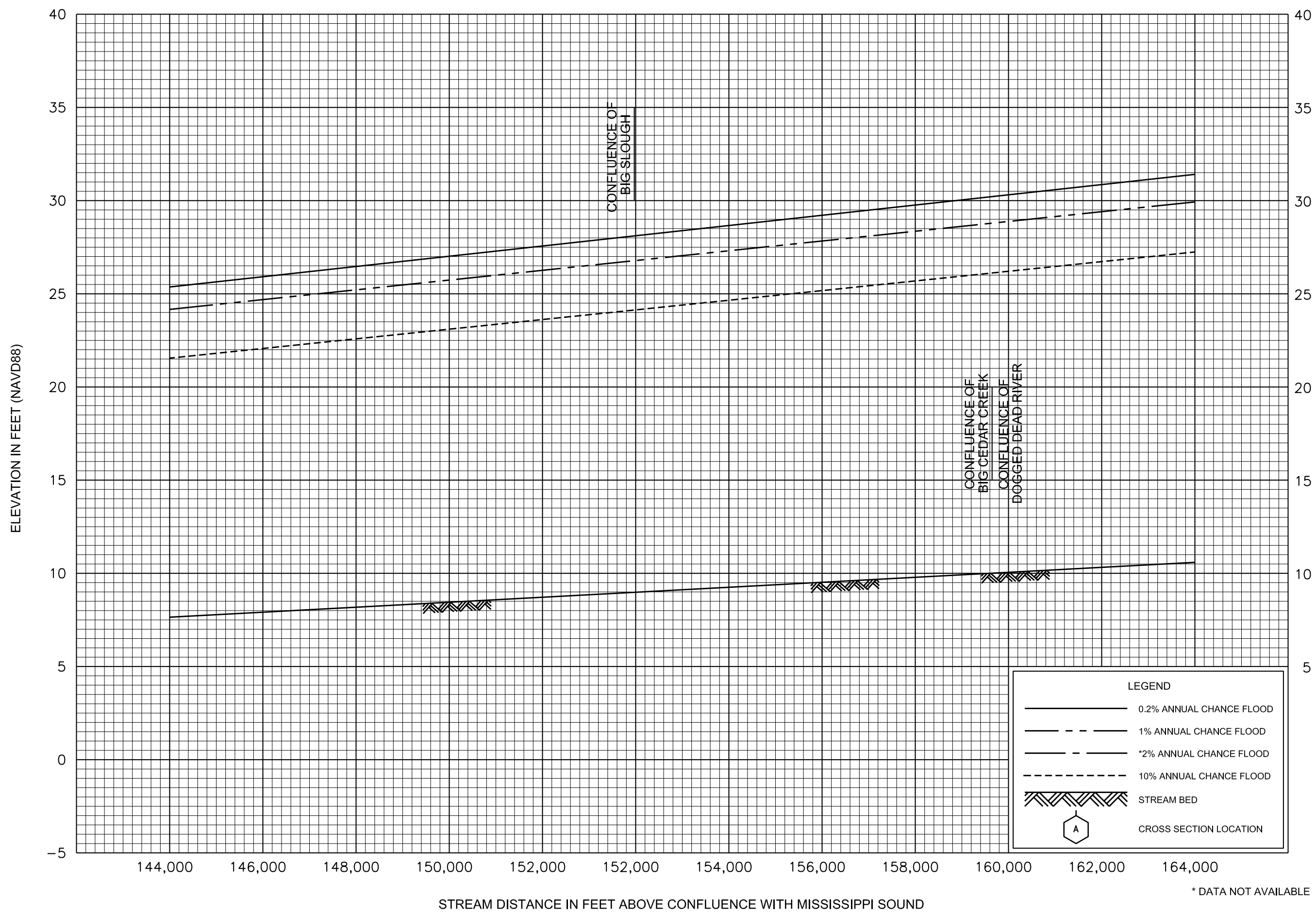


FLOOD PROFILES

PASCAGOULA RIVER

FEDERAL EMERGENCY MANAGEMENT AGENCY

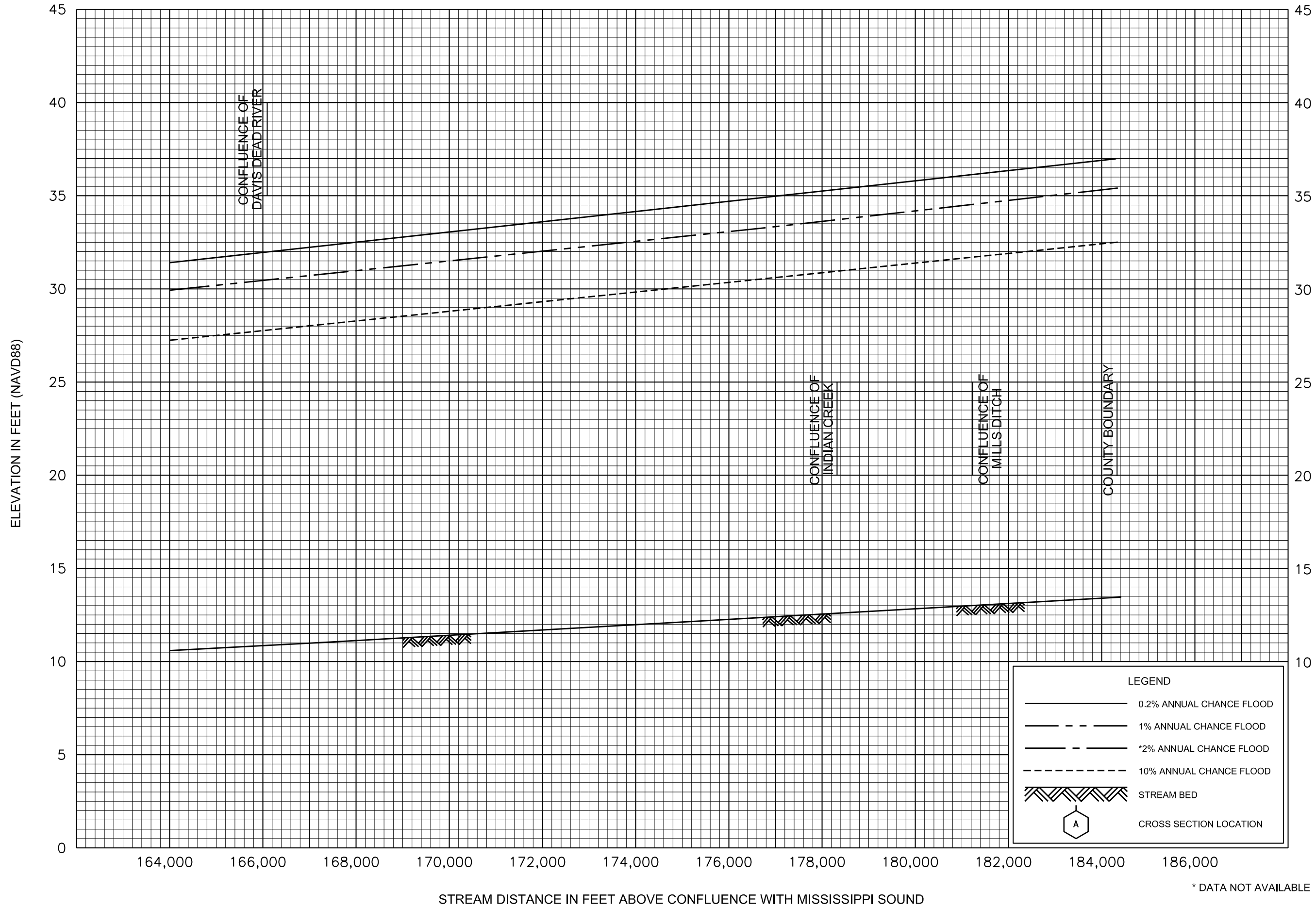
JACKSON COUNTY, MS
AND INCORPORATED AREAS



FLOOD PROFILES
PASCAGOULA RIVER

FEDERAL EMERGENCY MANAGEMENT AGENCY
JACKSON COUNTY, MS
AND INCORPORATED AREAS

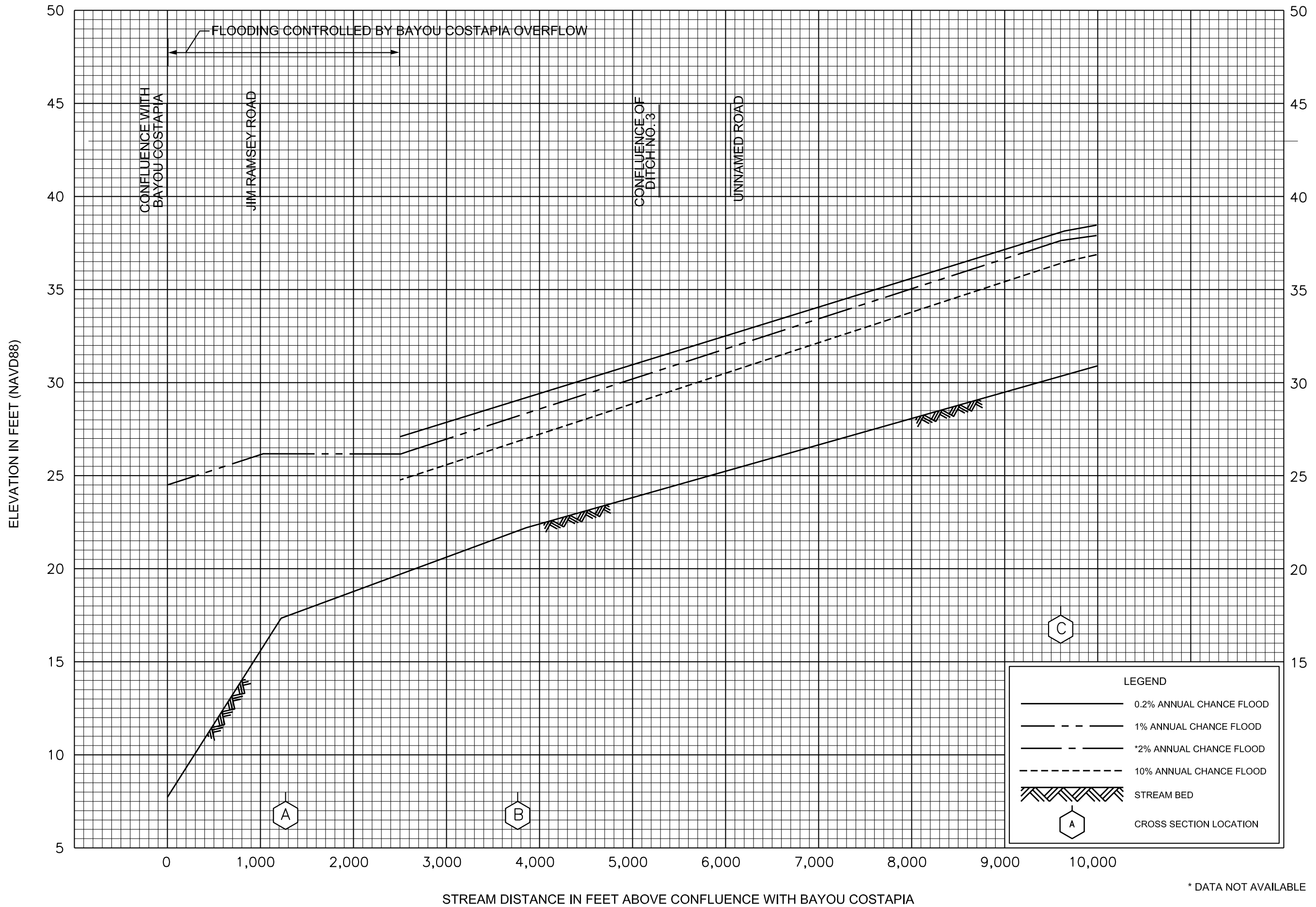
* DATA NOT AVAILABLE



FLOOD PROFILES
PASCAGOULA RIVER

FEDERAL EMERGENCY MANAGEMENT AGENCY
JACKSON COUNTY, MS
AND INCORPORATED AREAS


* DATA NOT AVAILABLE



* DATA NOT AVAILABLE

FLOOD PROFILES
PERIGAL CREEK

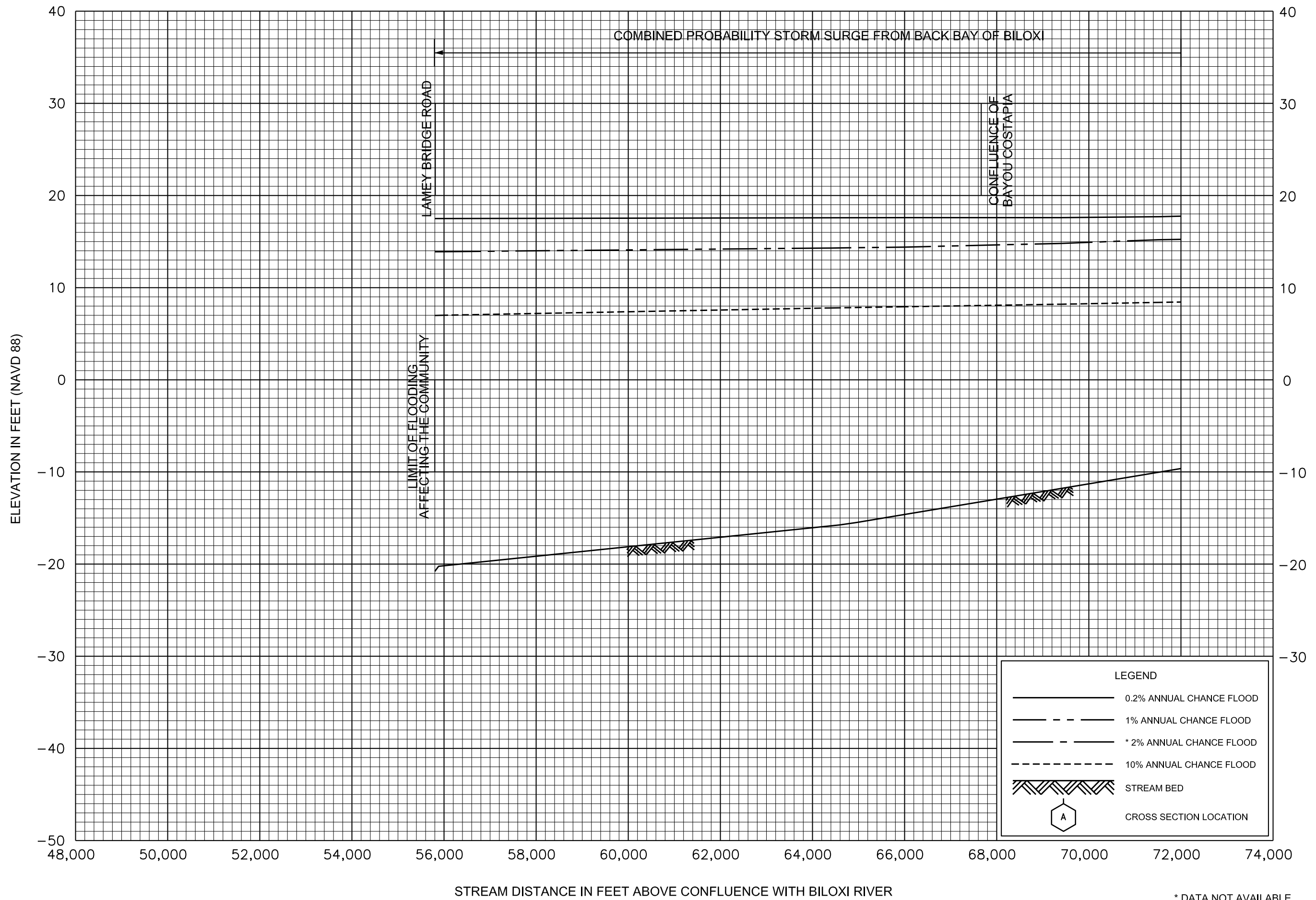
FEDERAL EMERGENCY MANAGEMENT AGENCY
JACKSON COUNTY, MS
AND INCORPORATED AREAS



* DATA NOT AVAILABLE

FLOOD PROFILES
PERIGAL CREEK

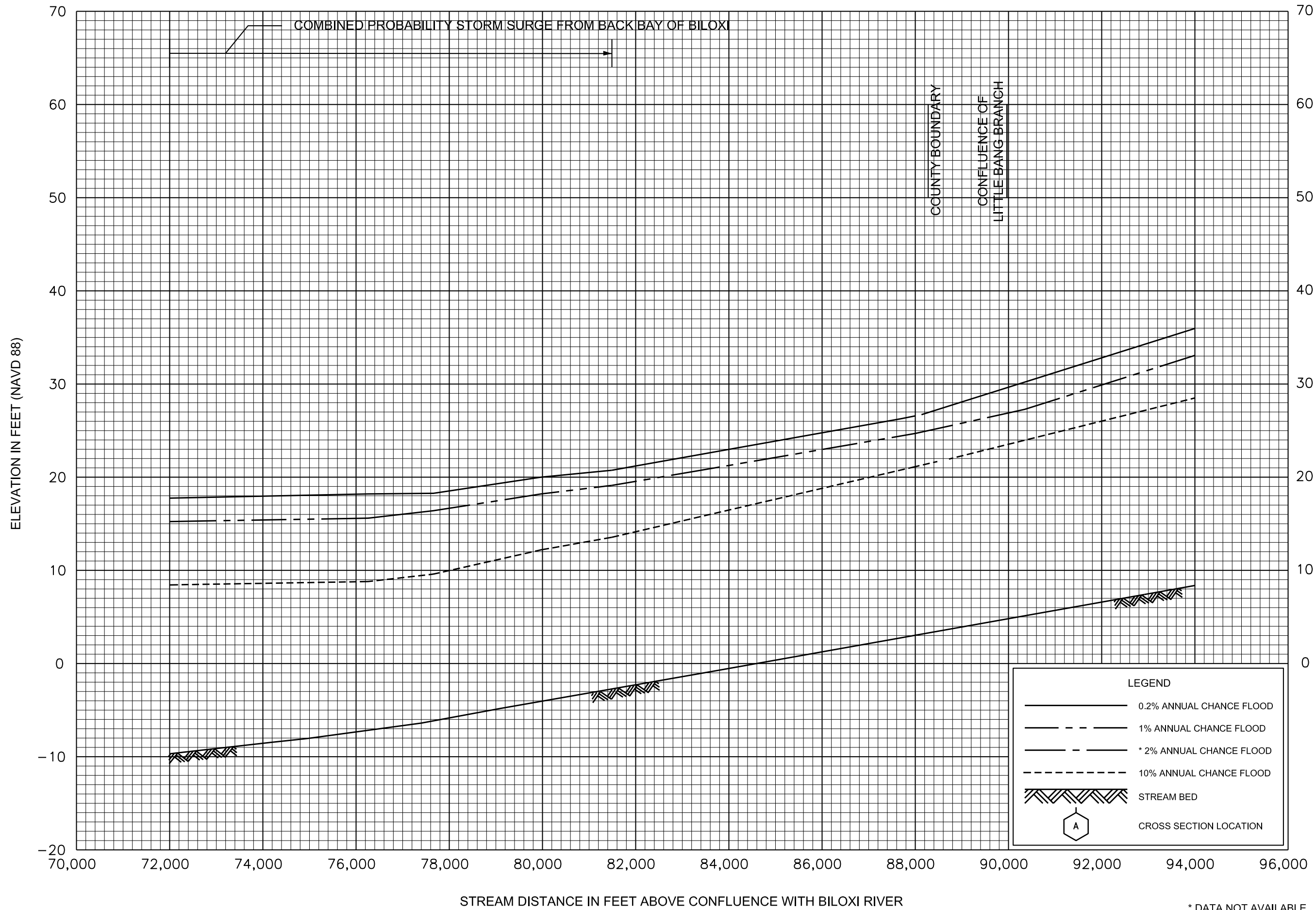
FEDERAL EMERGENCY MANAGEMENT AGENCY
JACKSON COUNTY, MS
AND INCORPORATED AREAS



FLOOD PROFILES
TCHOUTACABOUFFA RIVER

FEDERAL EMERGENCY MANAGEMENT AGENCY
JACKSON COUNTY, MS
AND INCORPORATED AREAS

* DATA NOT AVAILABLE



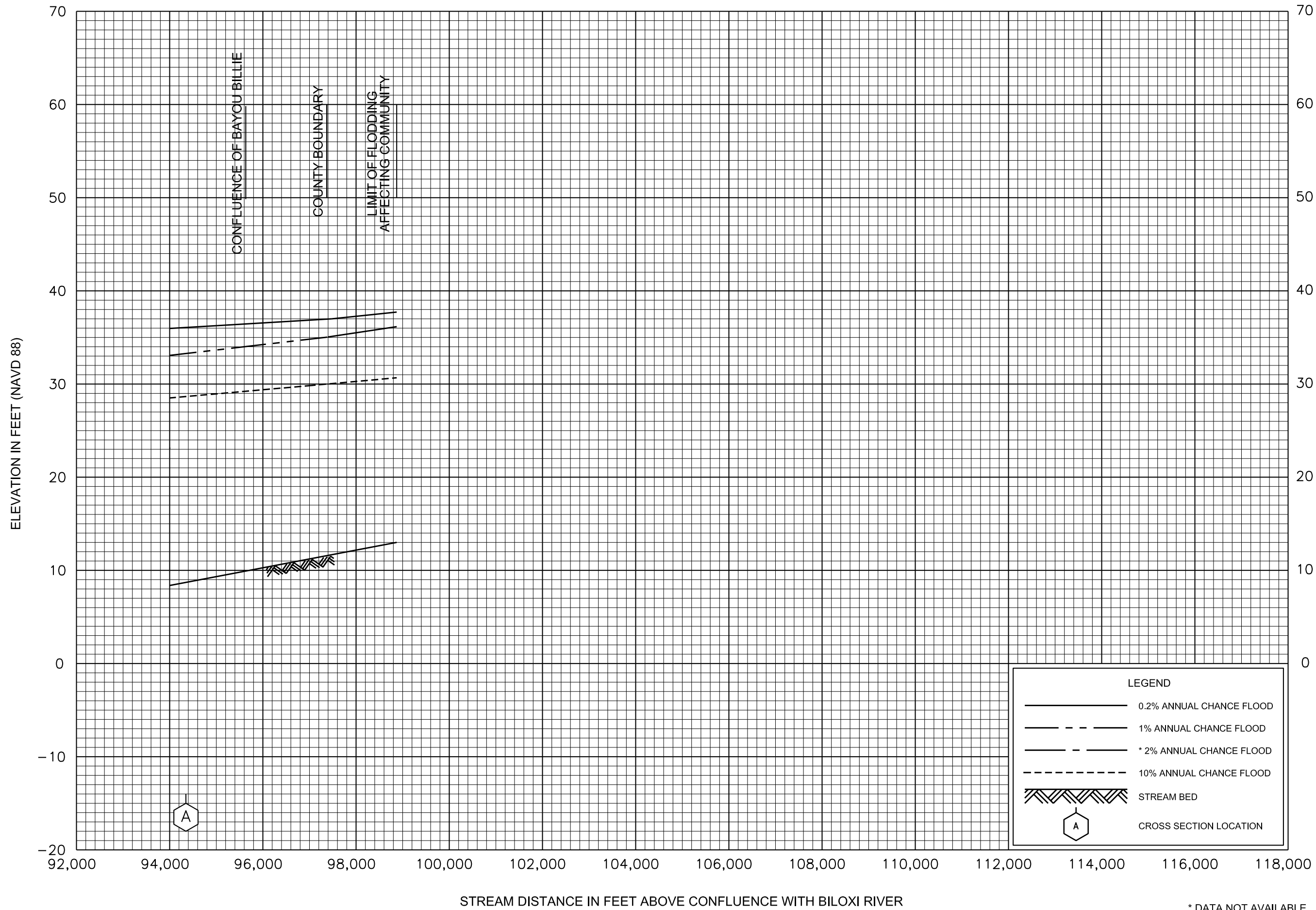
FLOOD PROFILES

TCHOUTACABOUFFA RIVER

FEDERAL EMERGENCY MANAGEMENT AGENCY

JACKSON COUNTY, MS
AND INCORPORATED AREAS

* DATA NOT AVAILABLE



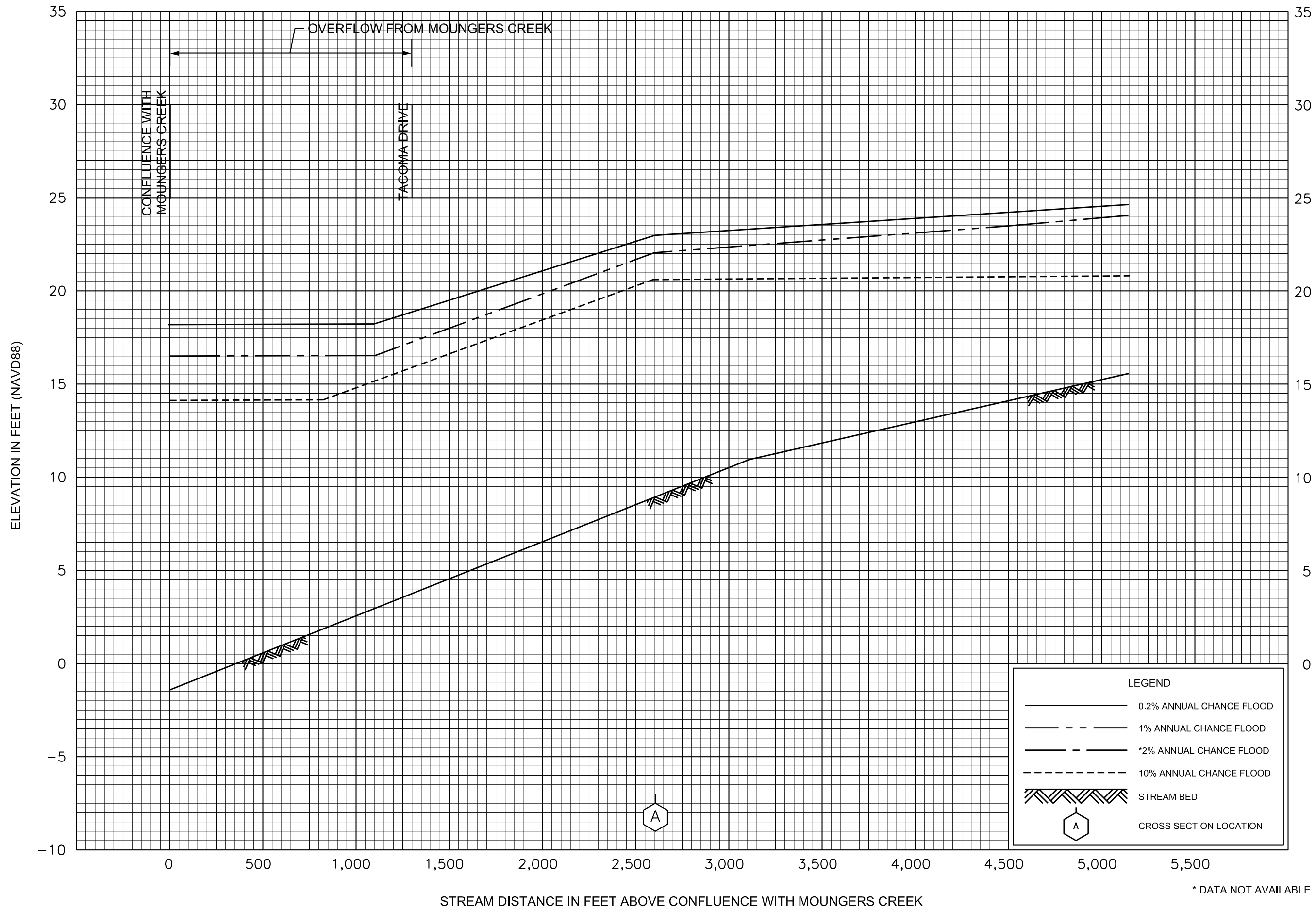
FLOOD PROFILES

TCHOUTACABOUFFA RIVER

FEDERAL EMERGENCY MANAGEMENT AGENCY

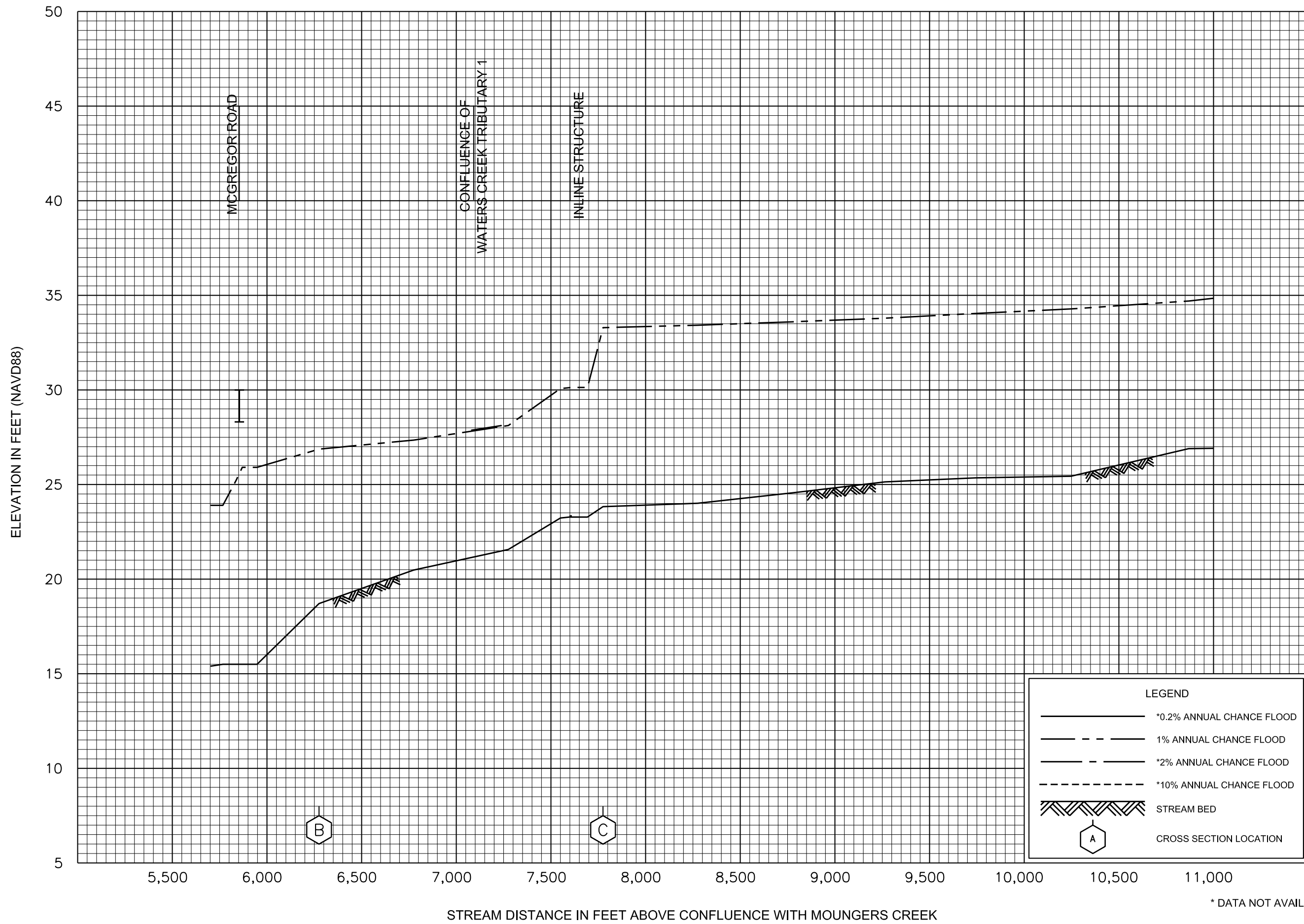
JACKSON COUNTY, MS
AND INCORPORATED AREAS

* DATA NOT AVAILABLE



FLOOD PROFILES
WATERS CREEK

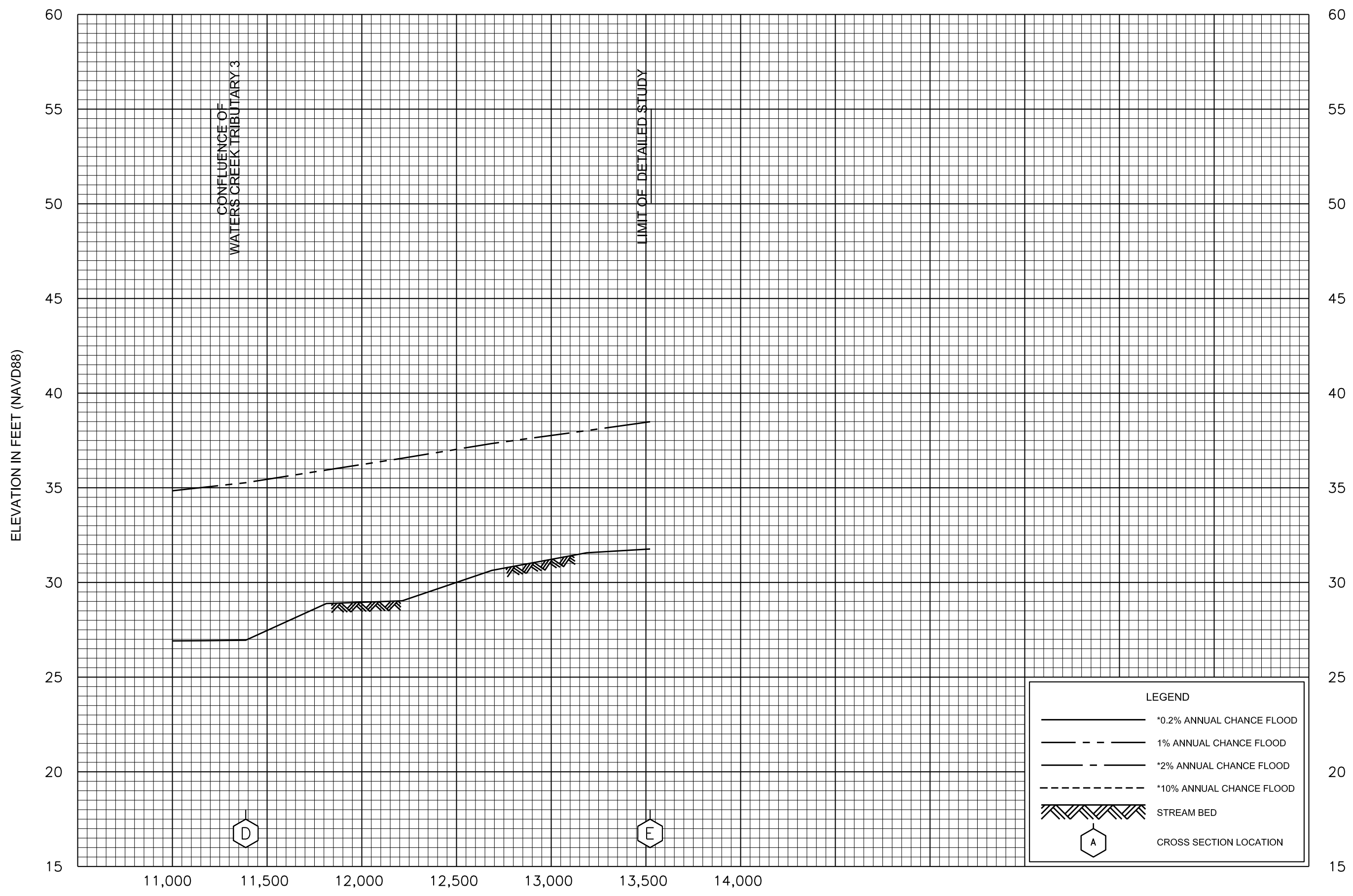
FEDERAL EMERGENCY MANAGEMENT AGENCY
JACKSON COUNTY, MS
AND INCORPORATED AREAS



* DATA NOT AVAILABLE

FLOOD PROFILES
WATERS CREEK

FEDERAL EMERGENCY MANAGEMENT AGENCY
JACKSON COUNTY, MS
AND INCORPORATED AREAS

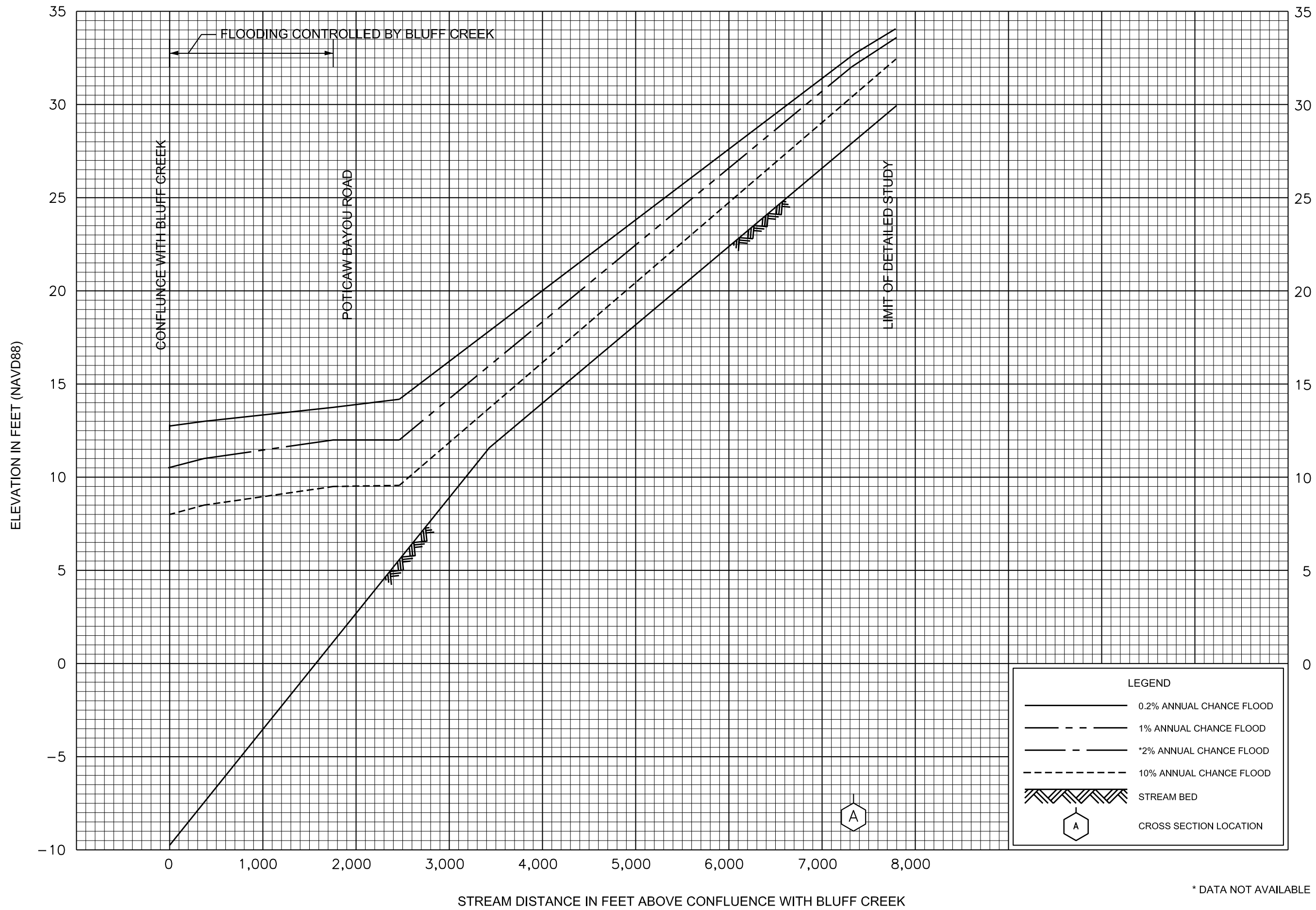


FLOOD PROFILES
WATERS CREEK

FEDERAL EMERGENCY MANAGEMENT AGENCY
JACKSON COUNTY, MS
AND INCORPORATED AREAS

* DATA NOT AVAILABLE

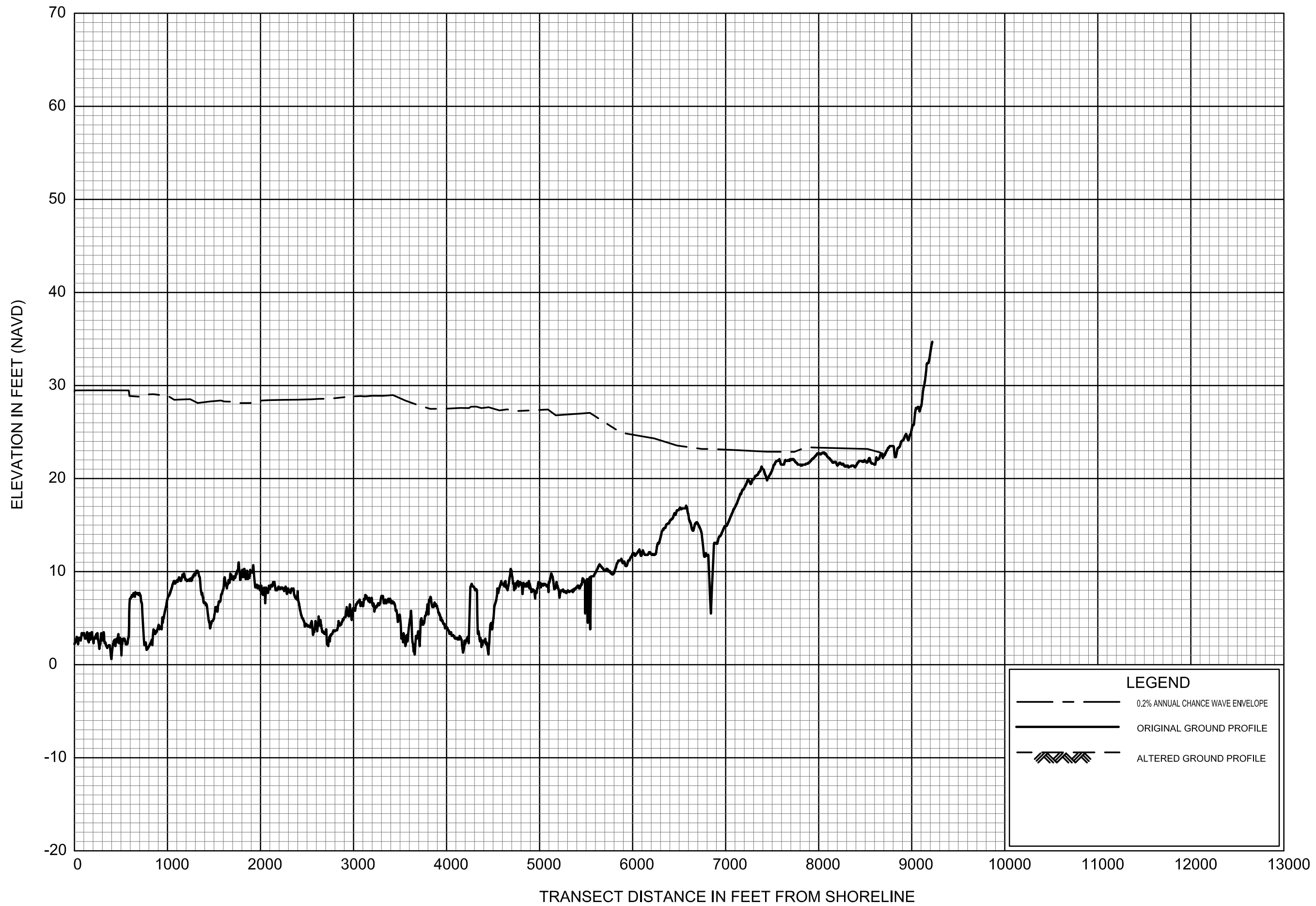
STREAM DISTANCE IN FEET ABOVE CONFLUENCE WITH MOUNGERS CREEK






* DATA NOT AVAILABLE

FLOOD PROFILES
WOODMANS BRANCH

FEDERAL EMERGENCY MANAGEMENT AGENCY
JACKSON COUNTY, MS
AND INCORPORATED AREAS



LEGEND

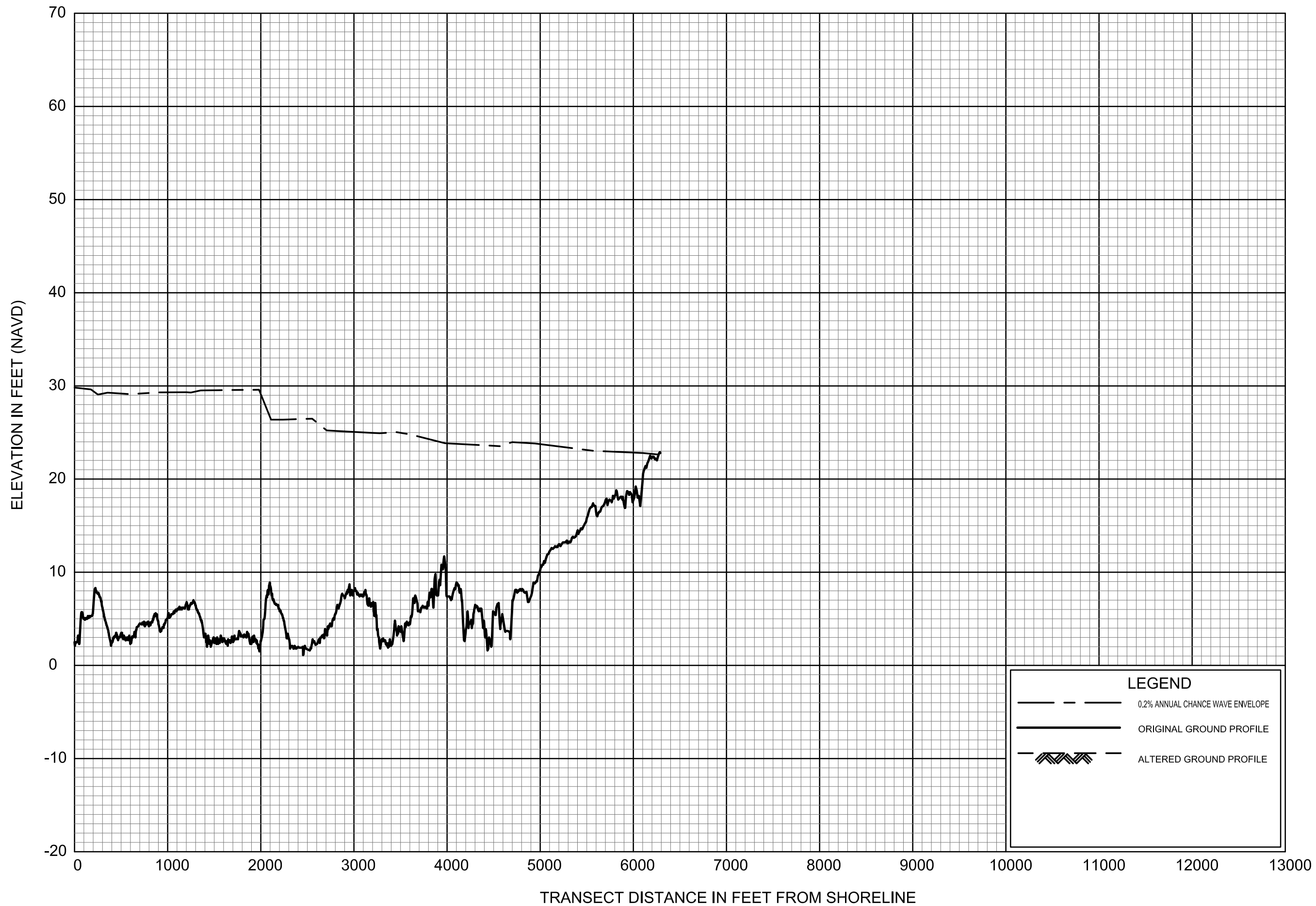
-  0.2% ANNUAL CHANCE WAVE ENVELOPE
-  ORIGINAL GROUND PROFILE
-  ALTERED GROUND PROFILE

FEDERAL EMERGENCY MANAGEMENT AGENCY
JACKSON COUNTY, MS
 AND INCORPORATED AREAS

0.2% ANNUAL CHANCE WAVE ENVELOPE

TRANSECT 1

01P



LEGEND

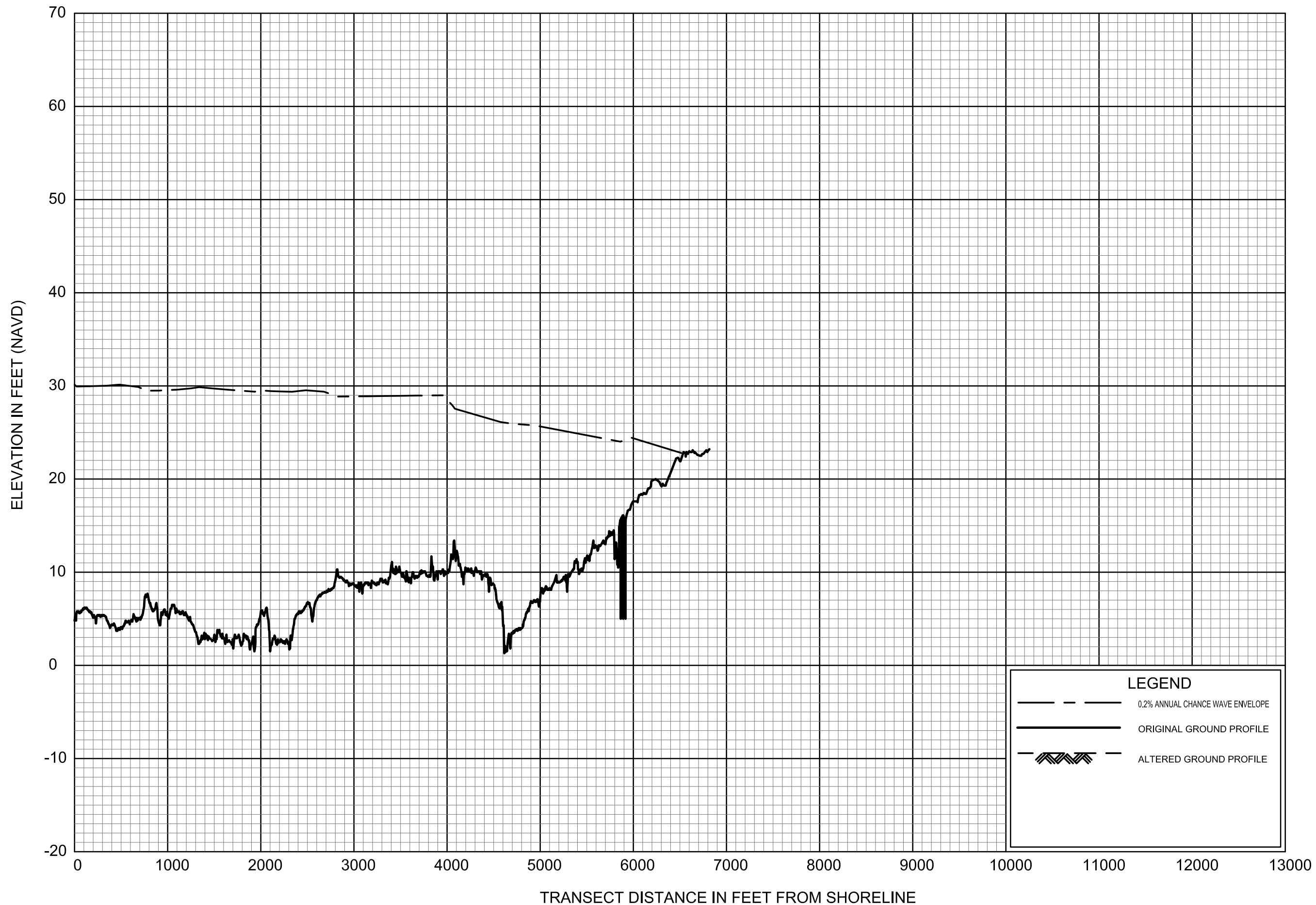
- 0.2% ANNUAL CHANCE WAVE ENVELOPE
- ORIGINAL GROUND PROFILE
- ALTERED GROUND PROFILE

FEDERAL EMERGENCY MANAGEMENT AGENCY
JACKSON COUNTY, MS
 AND INCORPORATED AREAS




0.2% ANNUAL CHANCE WAVE ENVELOPE

TRANSECT 2

02P



LEGEND

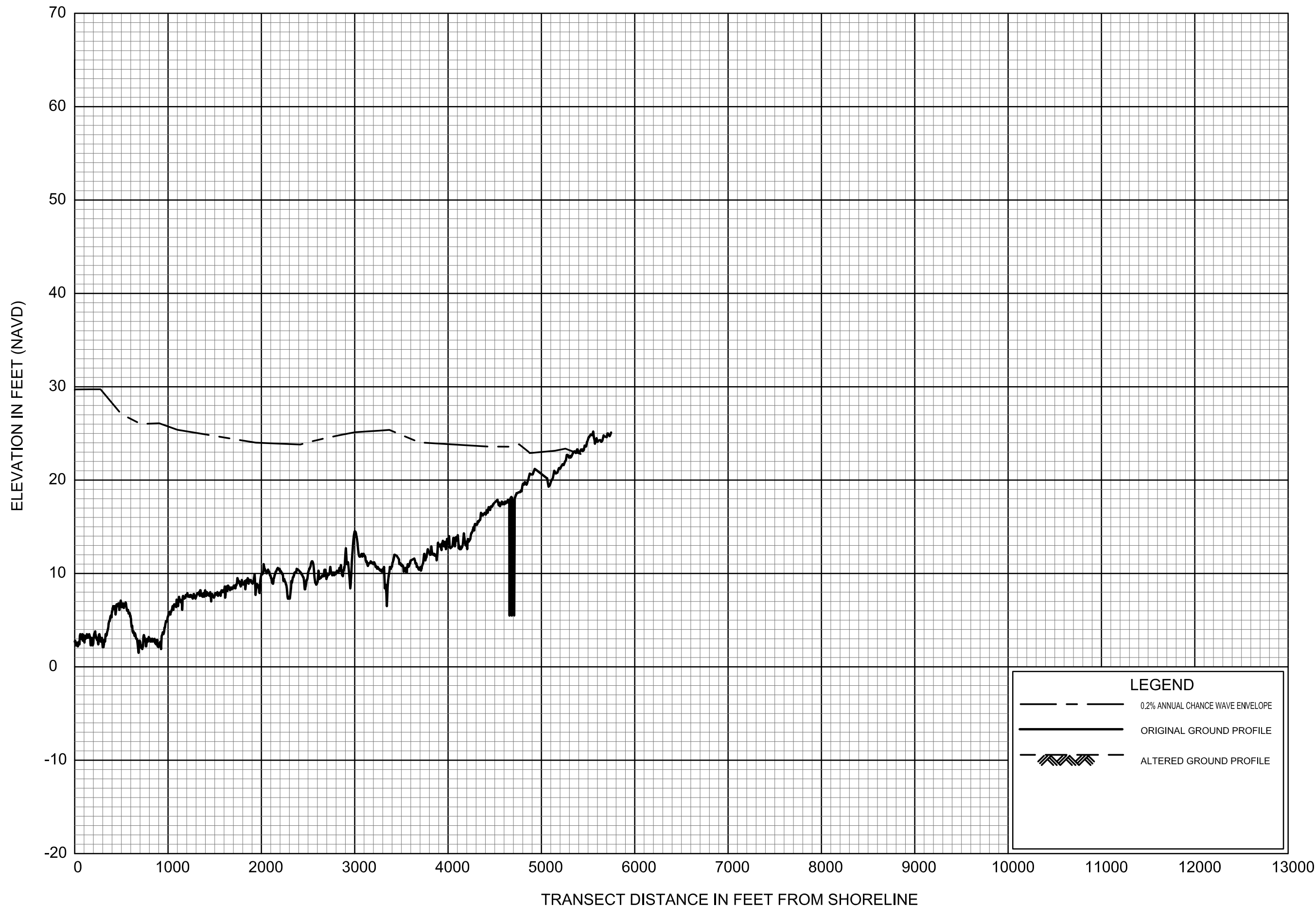
-  0.2% ANNUAL CHANCE WAVE ENVELOPE
-  ORIGINAL GROUND PROFILE
-  ALTERED GROUND PROFILE

FEDERAL EMERGENCY MANAGEMENT AGENCY
JACKSON COUNTY, MS
 AND INCORPORATED AREAS




0.2% ANNUAL CHANCE WAVE ENVELOPE

TRANSECT 3

03P



LEGEND

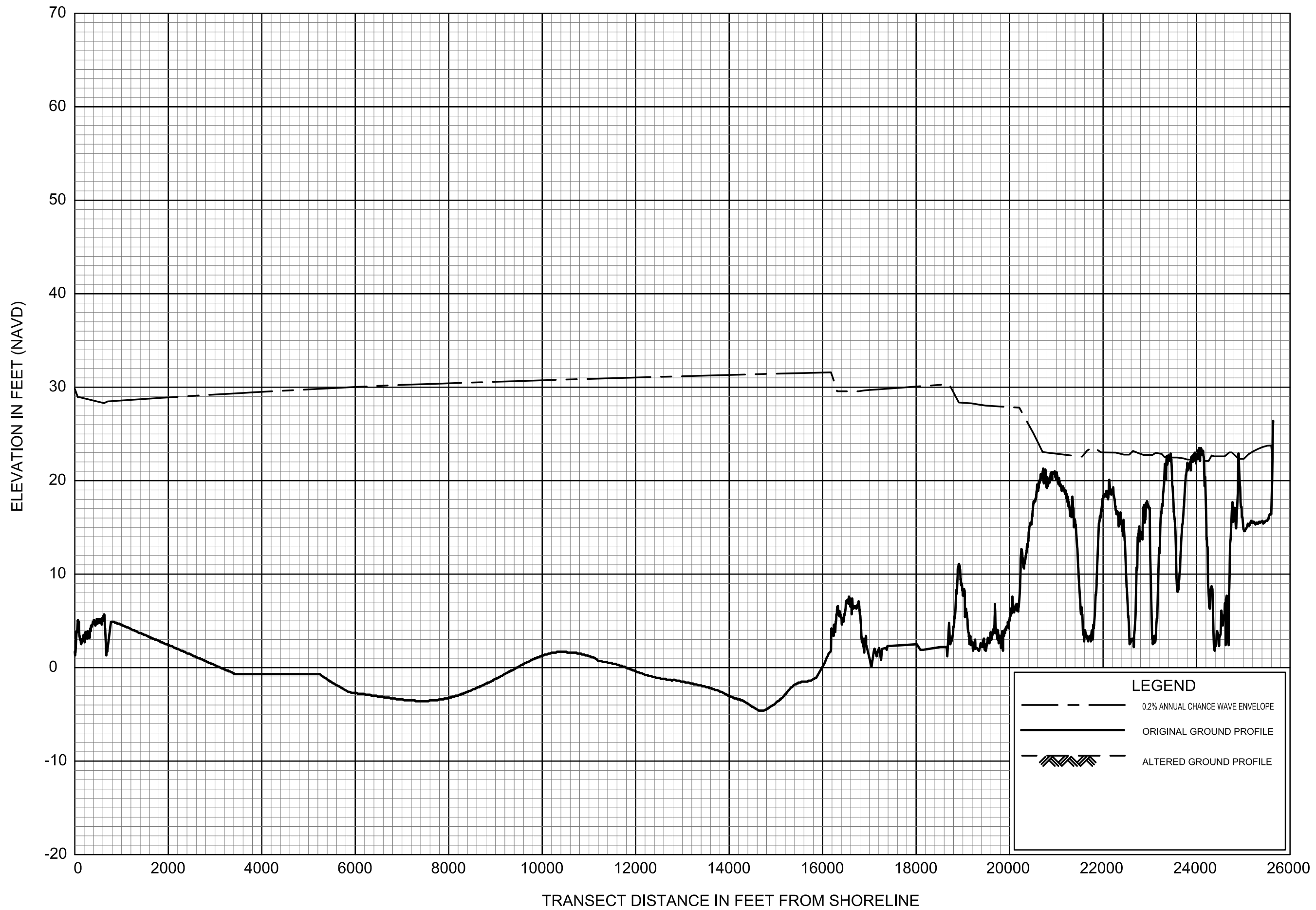
-  0.2% ANNUAL CHANCE WAVE ENVELOPE
-  ORIGINAL GROUND PROFILE
-  ALTERED GROUND PROFILE

FEDERAL EMERGENCY MANAGEMENT AGENCY
JACKSON COUNTY, MS
 AND INCORPORATED AREAS

0.2% ANNUAL CHANCE WAVE ENVELOPE

TRANSECT4

04P

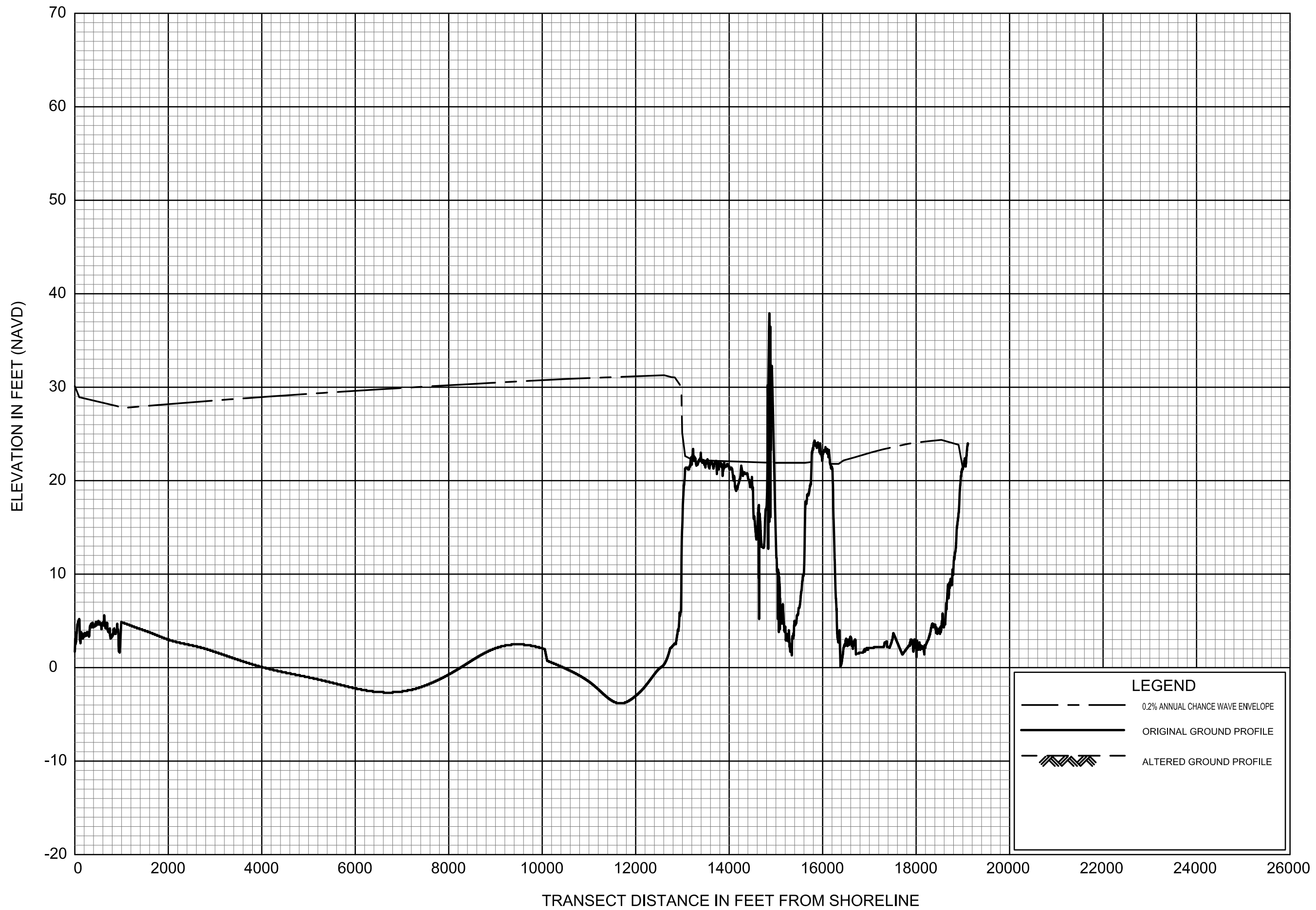


FEDERAL EMERGENCY MANAGEMENT AGENCY
JACKSON COUNTY, MS
 AND INCORPORATED AREAS

0.2% ANNUAL CHANCE WAVE ENVELOPE

TRANSECT 5

05P

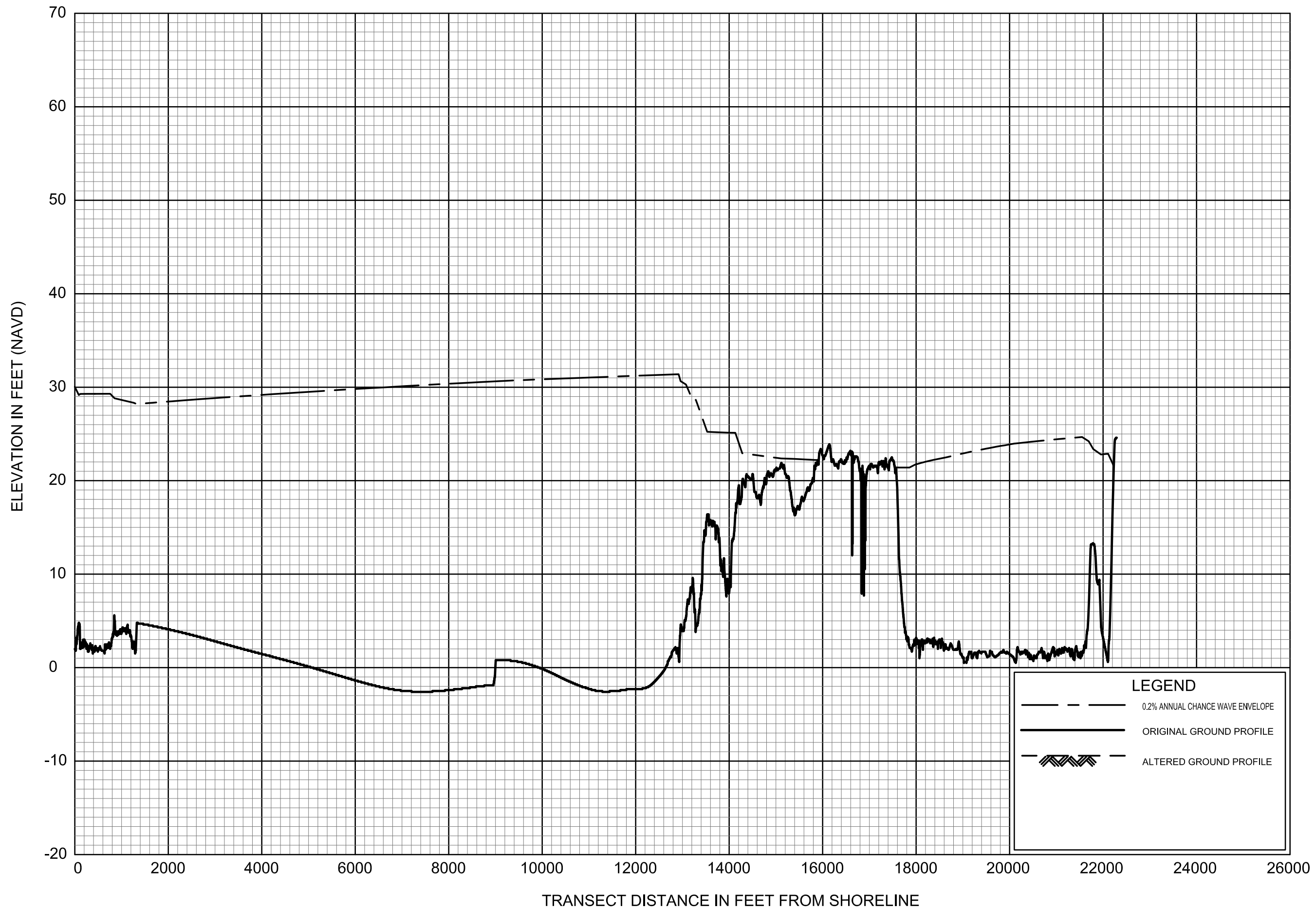


FEDERAL EMERGENCY MANAGEMENT AGENCY
JACKSON COUNTY, MS
 AND INCORPORATED AREAS

0.2% ANNUAL CHANCE WAVE ENVELOPE

TRANSECT 6

06P

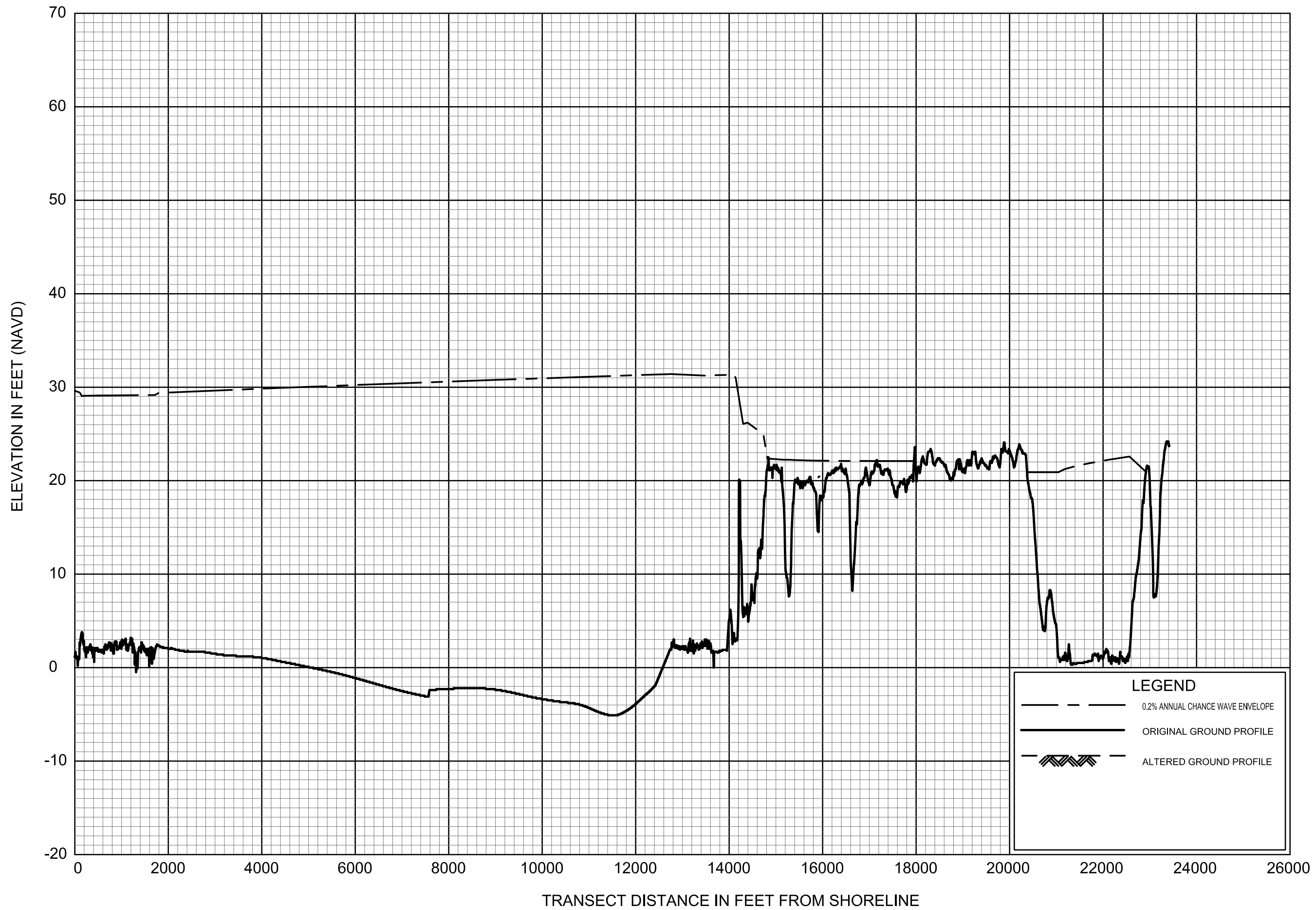


FEDERAL EMERGENCY MANAGEMENT AGENCY
JACKSON COUNTY, MS
 AND INCORPORATED AREAS




0.2% ANNUAL CHANCE WAVE ENVELOPE

TRANSECT 7

07P



LEGEND

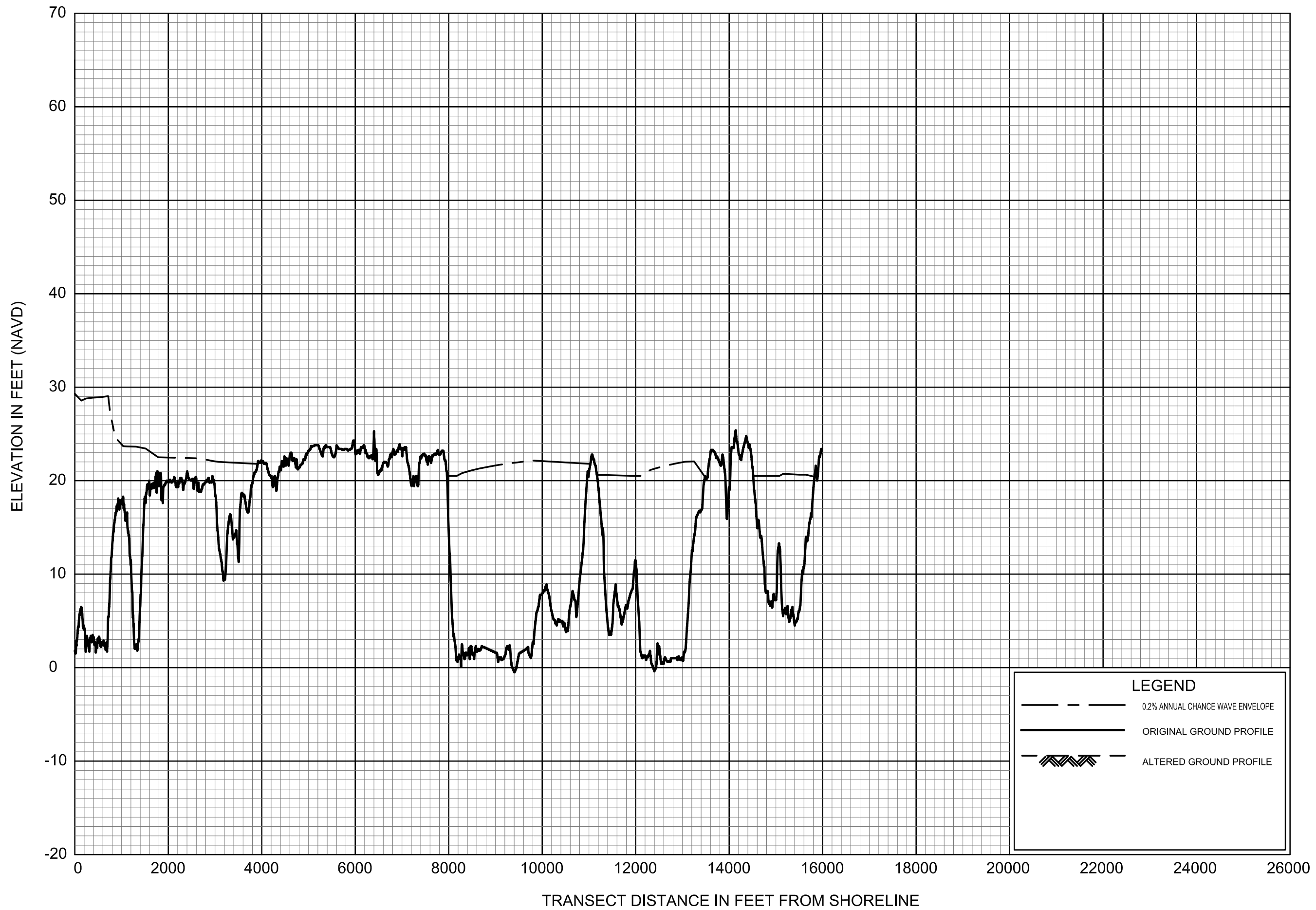
-  0.2% ANNUAL CHANCE WAVE ENVELOPE
-  ORIGINAL GROUND PROFILE
-  ALTERED GROUND PROFILE

FEDERAL EMERGENCY MANAGEMENT AGENCY
JACKSON COUNTY, MS
 AND INCORPORATED AREAS




0.2% ANNUAL CHANCE WAVE ENVELOPE

TRANSECT 8

08P



LEGEND

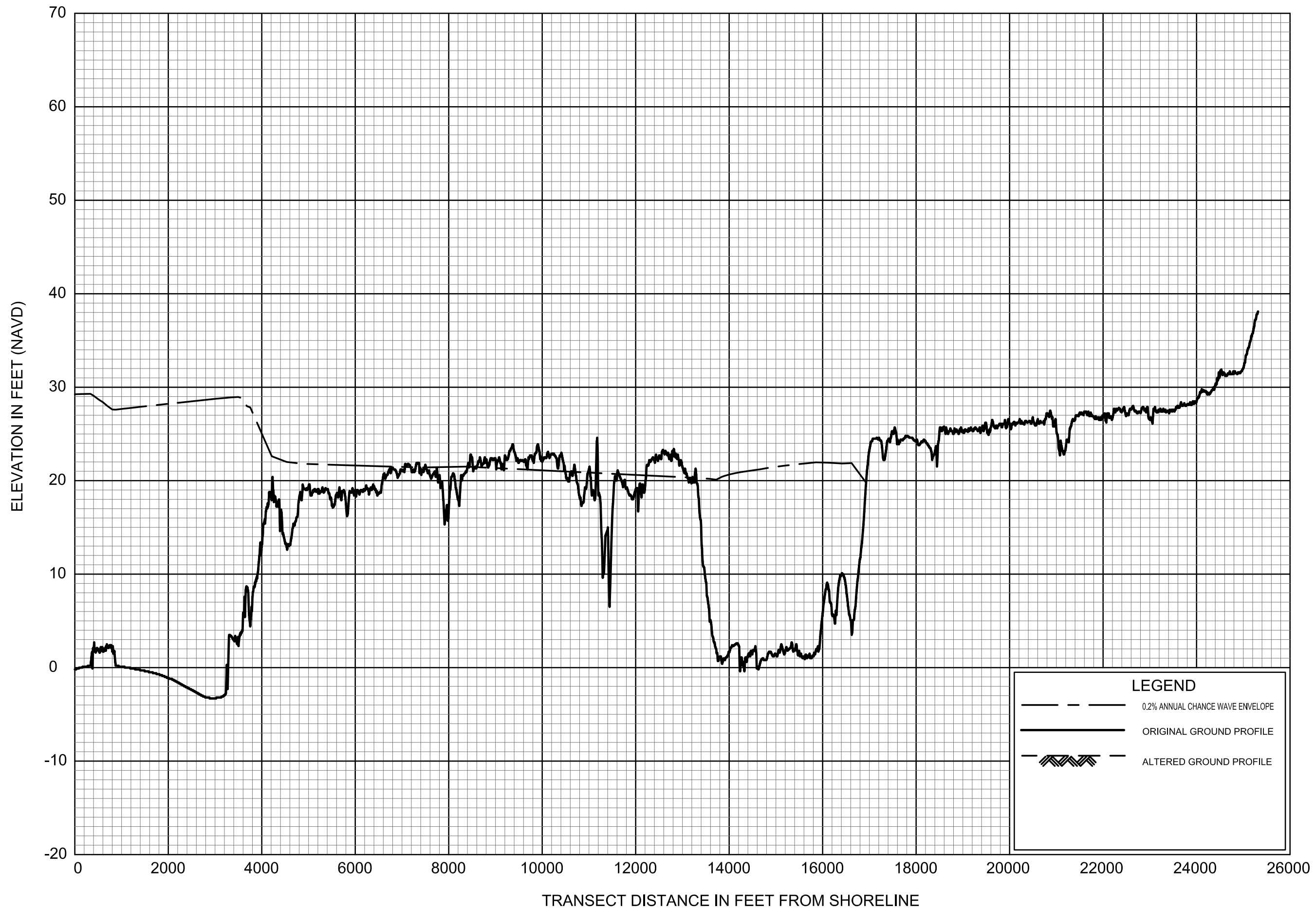
-  0.2% ANNUAL CHANCE WAVE ENVELOPE
-  ORIGINAL GROUND PROFILE
-  ALTERED GROUND PROFILE

FEDERAL EMERGENCY MANAGEMENT AGENCY
JACKSON COUNTY, MS
 AND INCORPORATED AREAS




0.2% ANNUAL CHANCE WAVE ENVELOPE

TRANSECT 9

09P



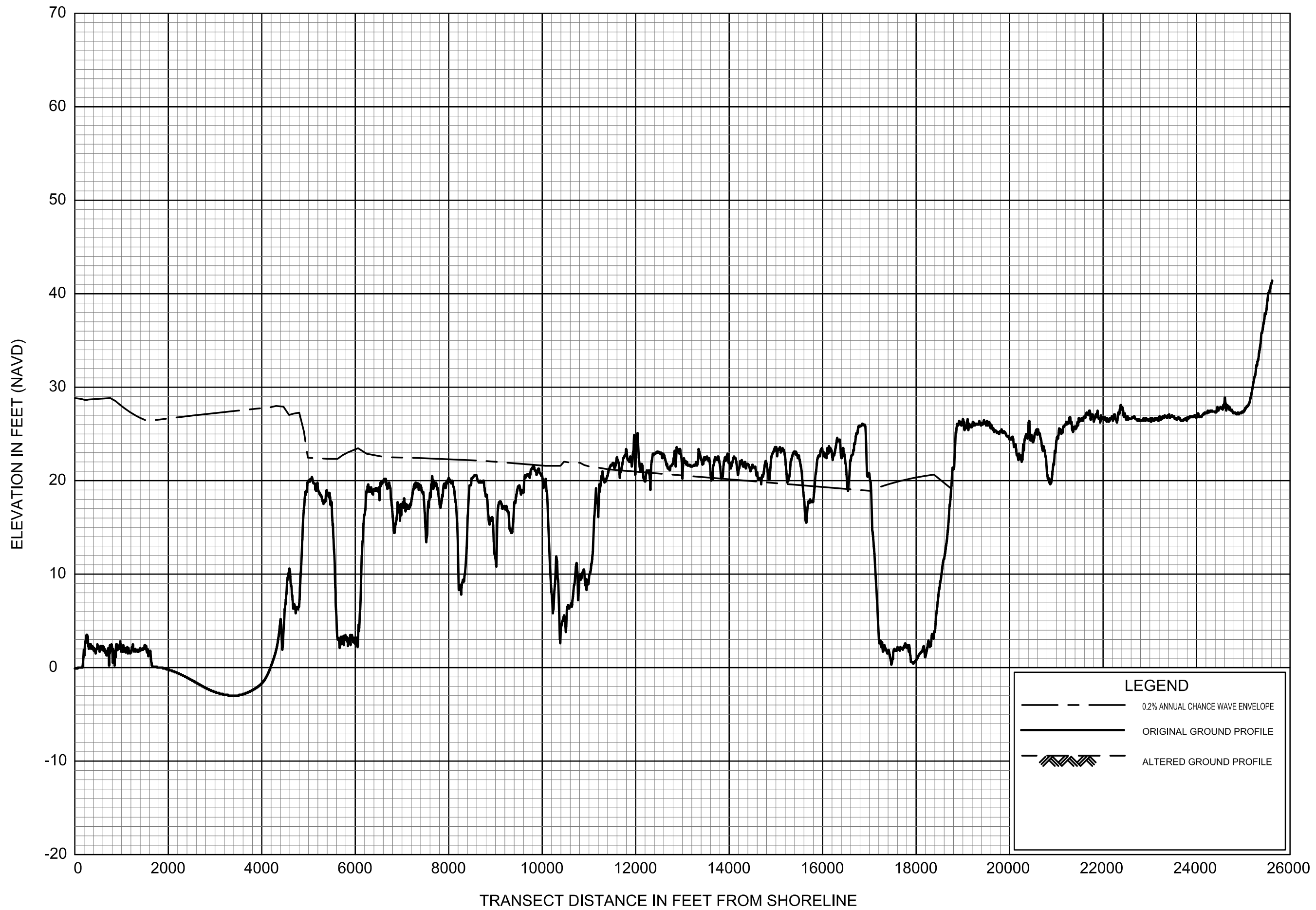
LEGEND

-  0.2% ANNUAL CHANCE WAVE ENVELOPE
-  ORIGINAL GROUND PROFILE
-  ALTERED GROUND PROFILE

FEDERAL EMERGENCY MANAGEMENT AGENCY
JACKSON COUNTY, MS
 AND INCORPORATED AREAS

0.2% ANNUAL CHANCE WAVE ENVELOPE

TRANSECT 10



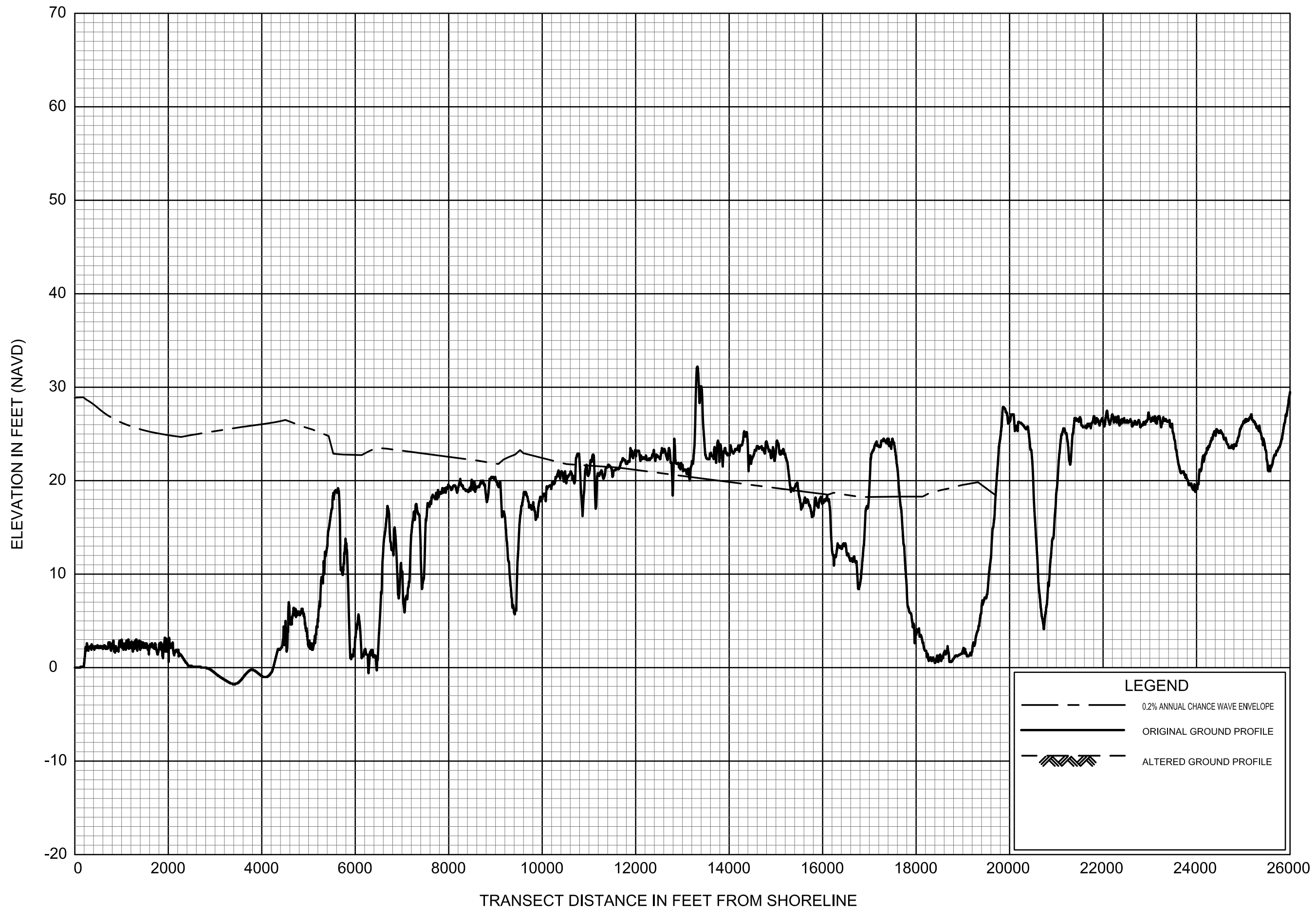
LEGEND

- 0.2% ANNUAL CHANCE WAVE ENVELOPE
- ORIGINAL GROUND PROFILE
- ▨ ALTERED GROUND PROFILE

FEDERAL EMERGENCY MANAGEMENT AGENCY
JACKSON COUNTY, MS
 AND INCORPORATED AREAS

0.2% ANNUAL CHANCE WAVE ENVELOPE

TRANSECT 11



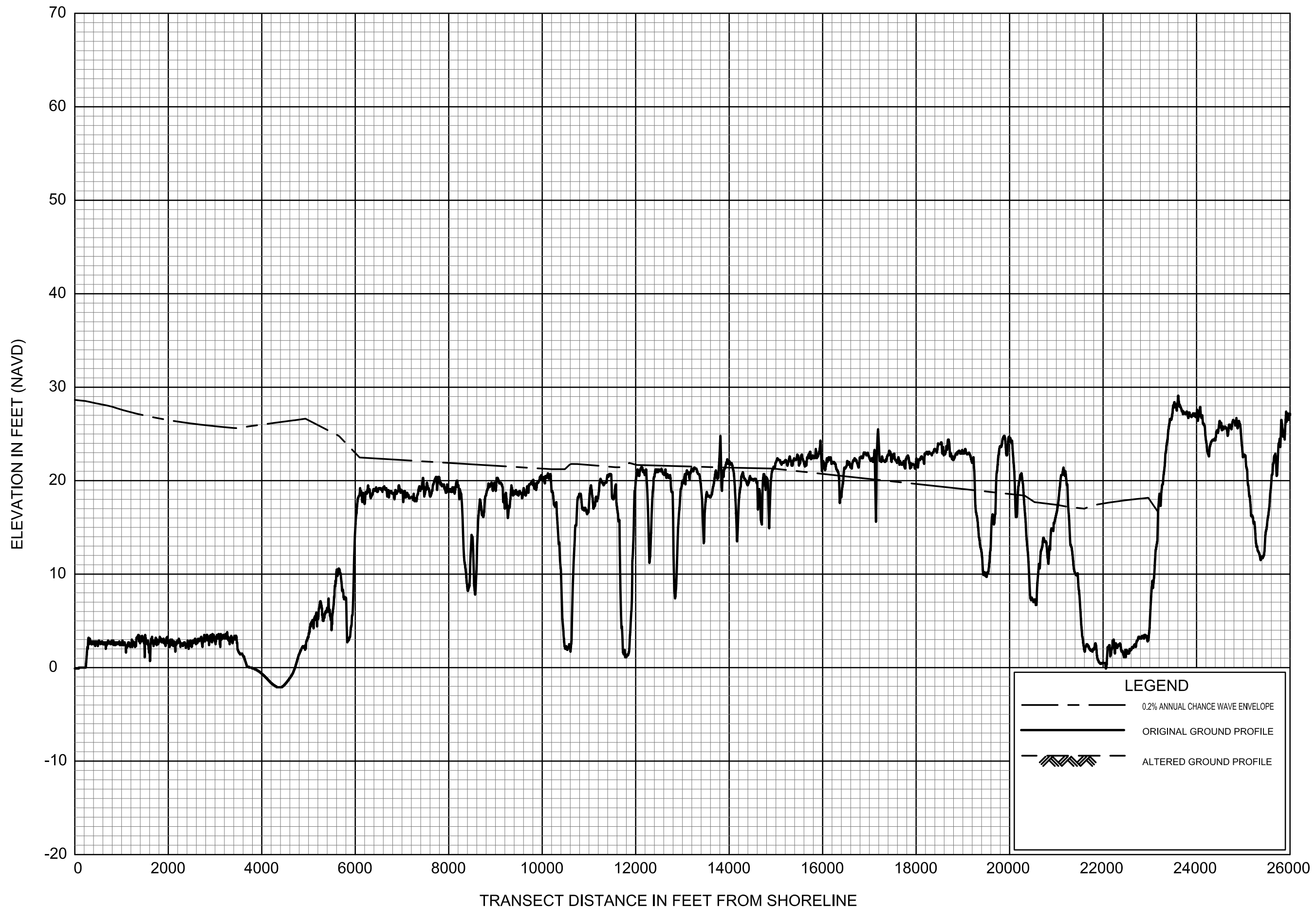
LEGEND

- 0.2% ANNUAL CHANCE WAVE ENVELOPE
- ORIGINAL GROUND PROFILE
- ▨ ALTERED GROUND PROFILE




FEDERAL EMERGENCY MANAGEMENT AGENCY
JACKSON COUNTY, MS
 AND INCORPORATED AREAS

0.2% ANNUAL CHANCE WAVE ENVELOPE

TRANSECT 12



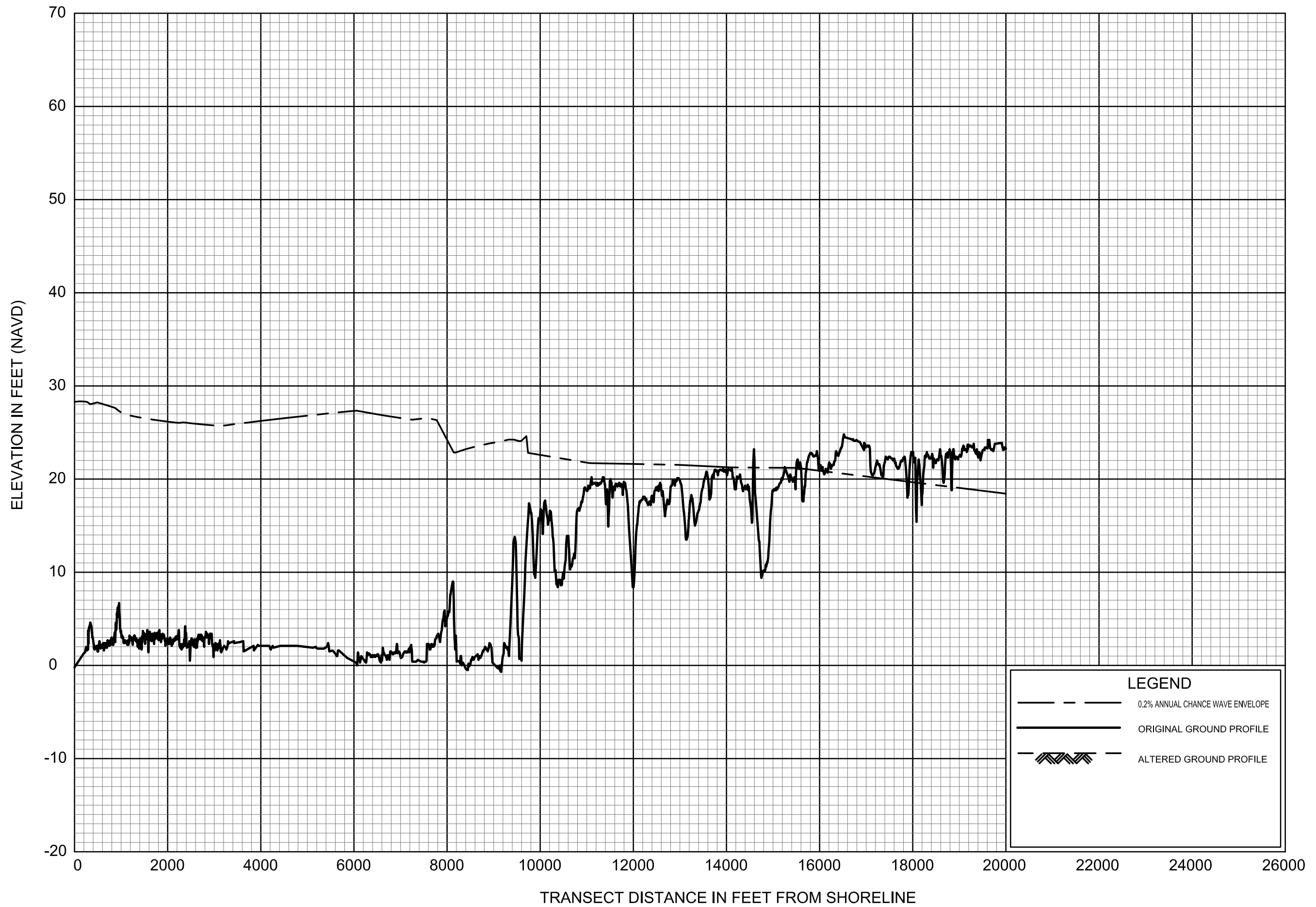
LEGEND

-  0.2% ANNUAL CHANCE WAVE ENVELOPE
-  ORIGINAL GROUND PROFILE
-  ALTERED GROUND PROFILE




FEDERAL EMERGENCY MANAGEMENT AGENCY
JACKSON COUNTY, MS
 AND INCORPORATED AREAS

0.2% ANNUAL CHANCE WAVE ENVELOPE

TRANSECT 13



LEGEND

-  0.2% ANNUAL CHANCE WAVE ENVELOPE
-  ORIGINAL GROUND PROFILE
-  ALTERED GROUND PROFILE




FEDERAL EMERGENCY MANAGEMENT AGENCY
JACKSON COUNTY, MS
 AND INCORPORATED AREAS

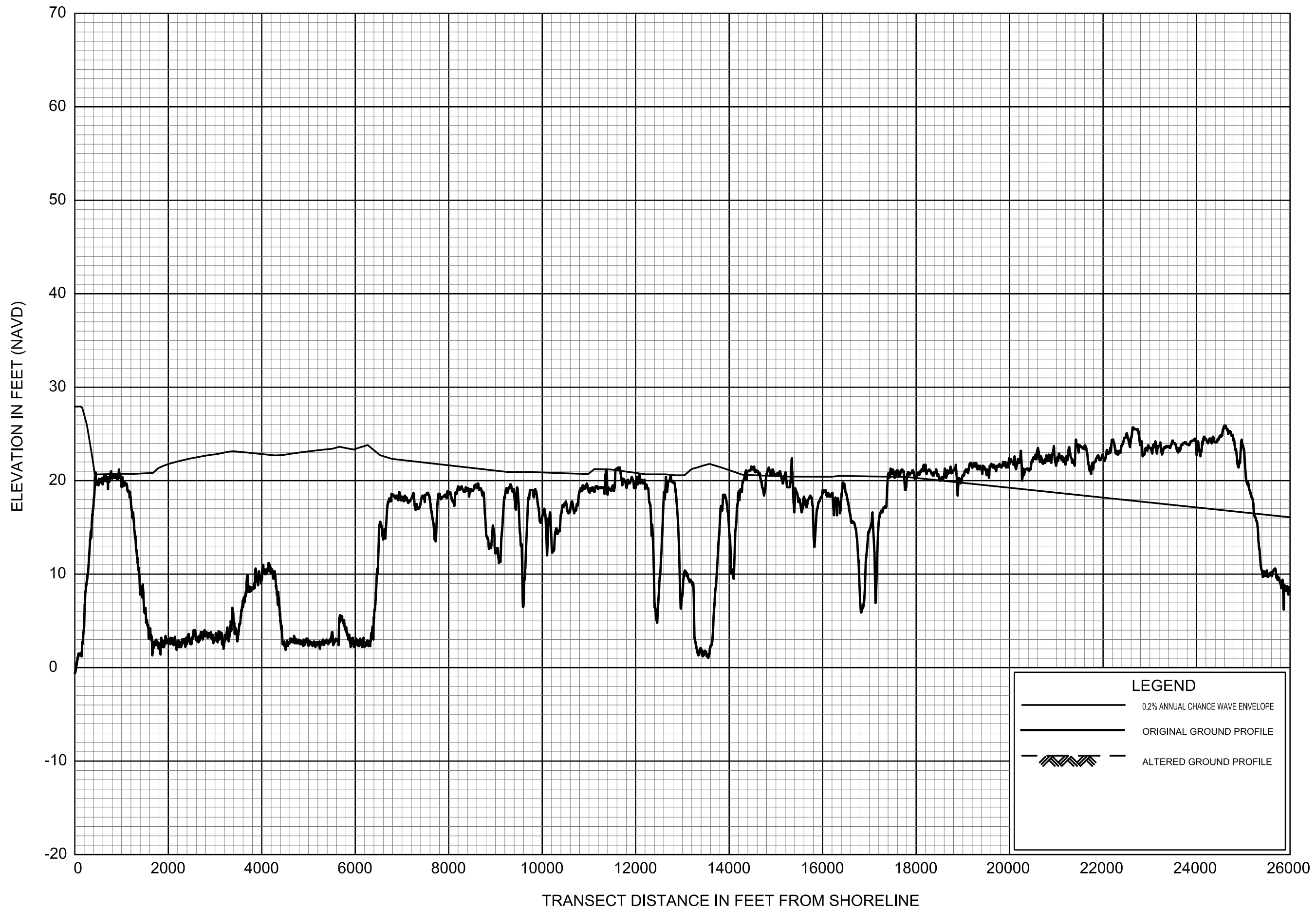
0.2% ANNUAL CHANCE WAVE ENVELOPE

TRANSECT 14






LEGEND

-  0.2% ANNUAL CHANCE WAVE ENVELOPE
-  ORIGINAL GROUND PROFILE
-  ALTERED GROUND PROFILE



LEGEND

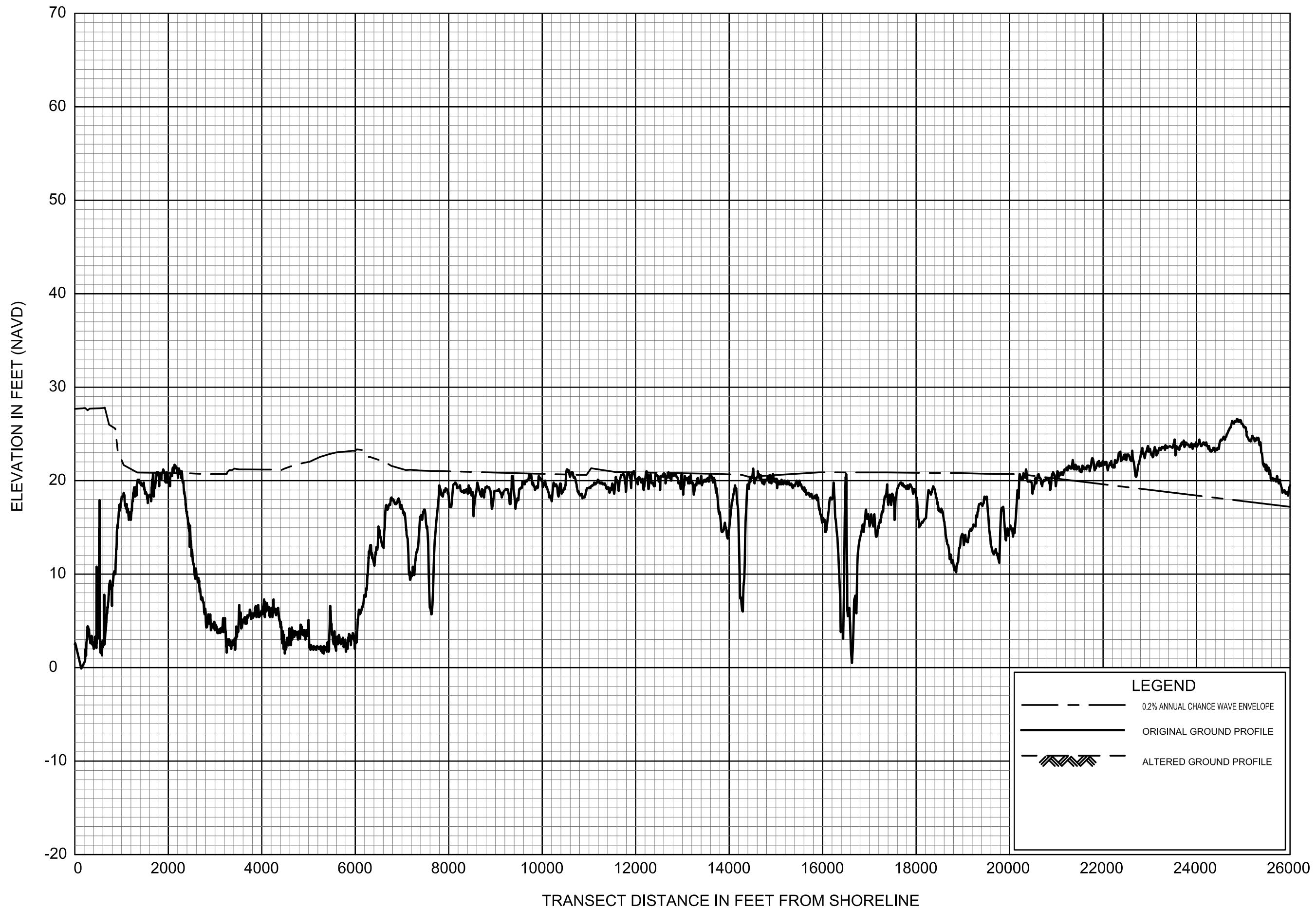
-  0.2% ANNUAL CHANCE WAVE ENVELOPE
-  ORIGINAL GROUND PROFILE
-  ALTERED GROUND PROFILE



FEDERAL EMERGENCY MANAGEMENT AGENCY
JACKSON COUNTY, MS
 AND INCORPORATED AREAS

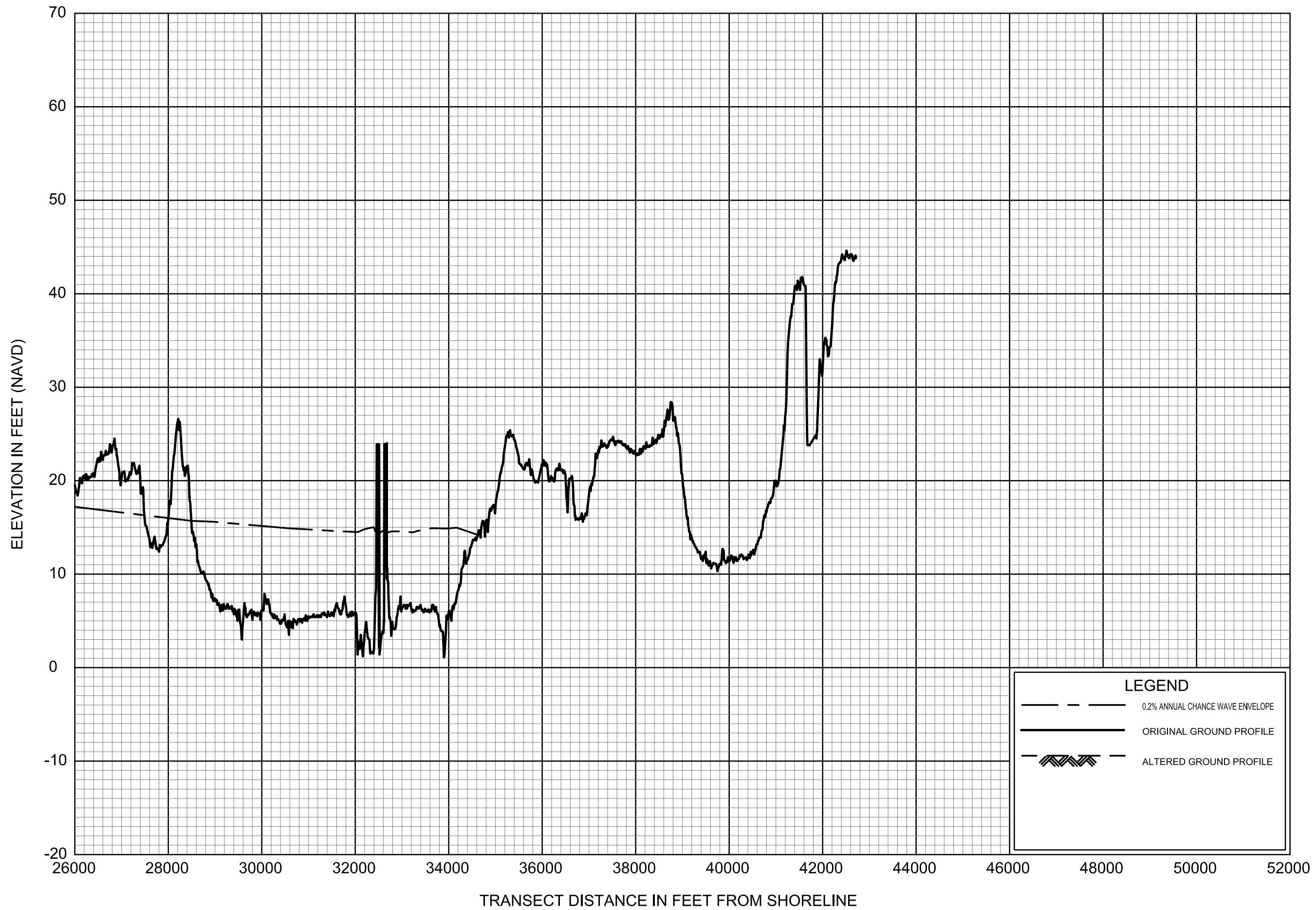
0.2% ANNUAL CHANCE WAVE ENVELOPE

TRANSECT 15



LEGEND

- 0.2% ANNUAL CHANCE WAVE ENVELOPE
- ORIGINAL GROUND PROFILE
- ▨ ALTERED GROUND PROFILE



LEGEND

- 0.2% ANNUAL CHANCE WAVE ENVELOPE
- ORIGINAL GROUND PROFILE
- ▨ ALTERED GROUND PROFILE




FEDERAL EMERGENCY MANAGEMENT AGENCY
JACKSON COUNTY, MS
 AND INCORPORATED AREAS

0.2% ANNUAL CHANCE WAVE ENVELOPE

TRANSECT 16



LEGEND

-  0.2% ANNUAL CHANCE WAVE ENVELOPE
-  ORIGINAL GROUND PROFILE
-  ALTERED GROUND PROFILE




FEDERAL EMERGENCY MANAGEMENT AGENCY
JACKSON COUNTY, MS
 AND INCORPORATED AREAS

0.2% ANNUAL CHANCE WAVE ENVELOPE

TRANSECT 17



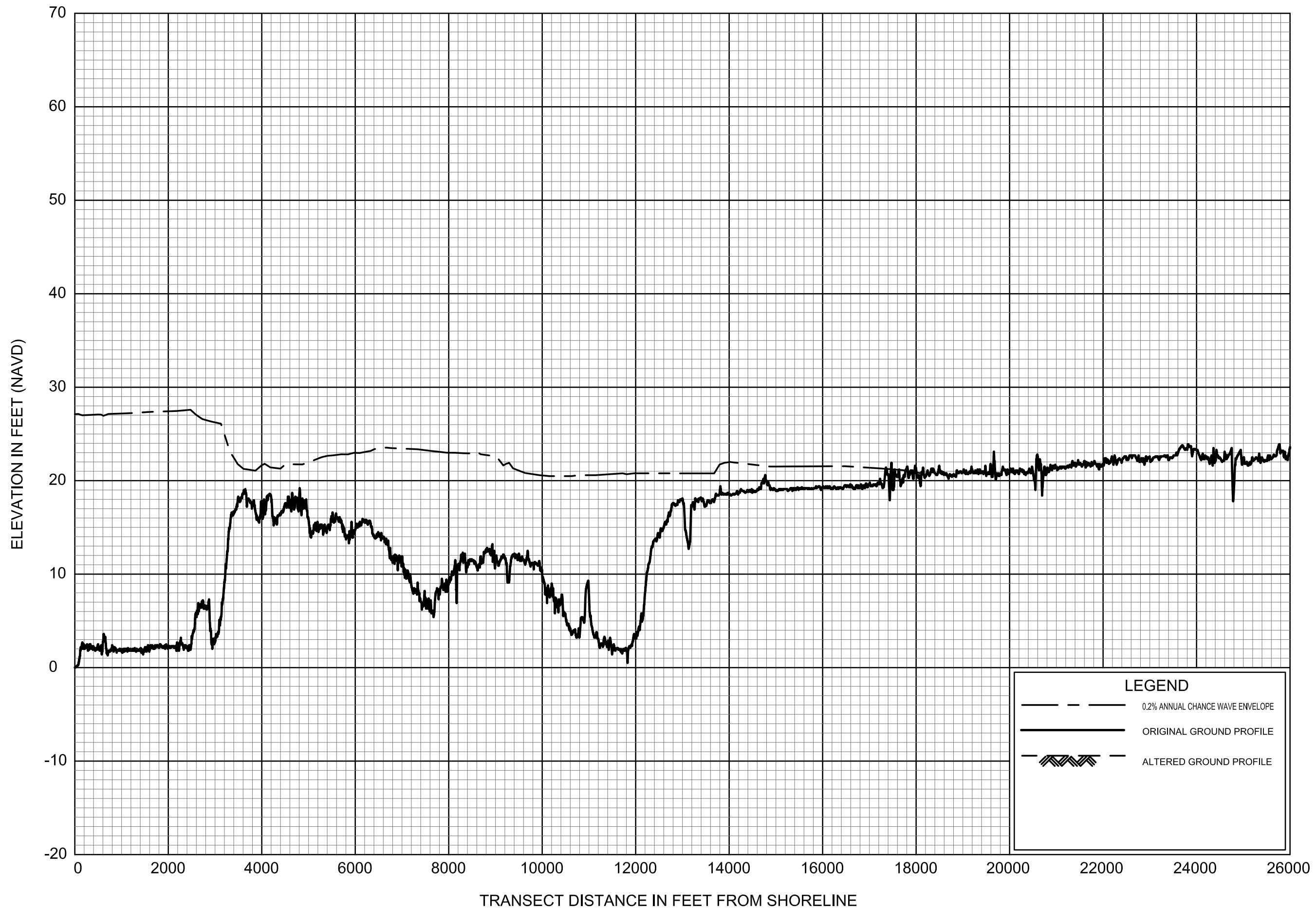
LEGEND

-  0.2% ANNUAL CHANCE WAVE ENVELOPE
-  ORIGINAL GROUND PROFILE
-  ALTERED GROUND PROFILE




FEDERAL EMERGENCY MANAGEMENT AGENCY
JACKSON COUNTY, MS
 AND INCORPORATED AREAS

0.2% ANNUAL CHANCE WAVE ENVELOPE

TRANSECT 17



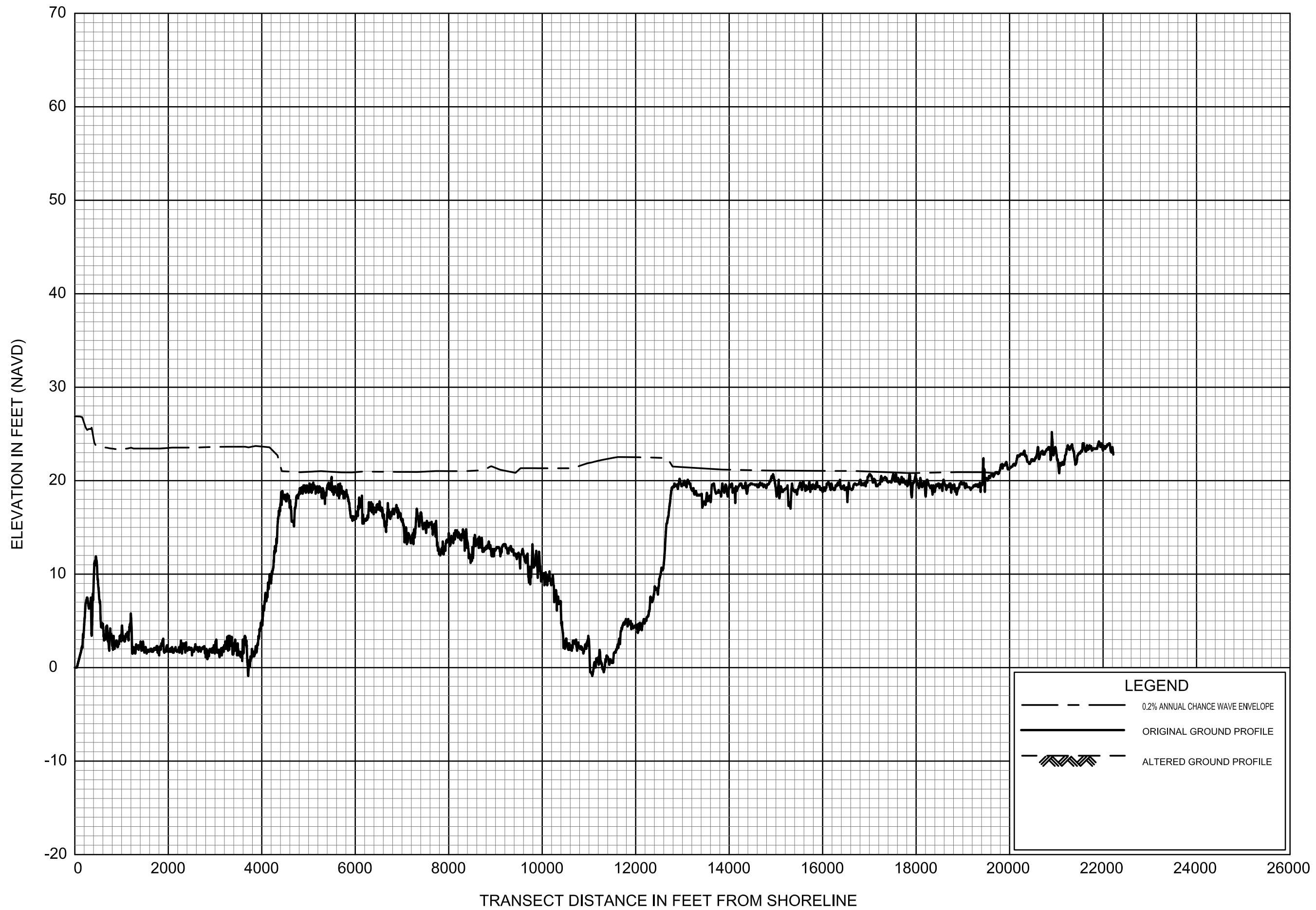
LEGEND

-  0.2% ANNUAL CHANCE WAVE ENVELOPE
-  ORIGINAL GROUND PROFILE
-  ALTERED GROUND PROFILE

FEDERAL EMERGENCY MANAGEMENT AGENCY
JACKSON COUNTY, MS
 AND INCORPORATED AREAS

0.2% ANNUAL CHANCE WAVE ENVELOPE

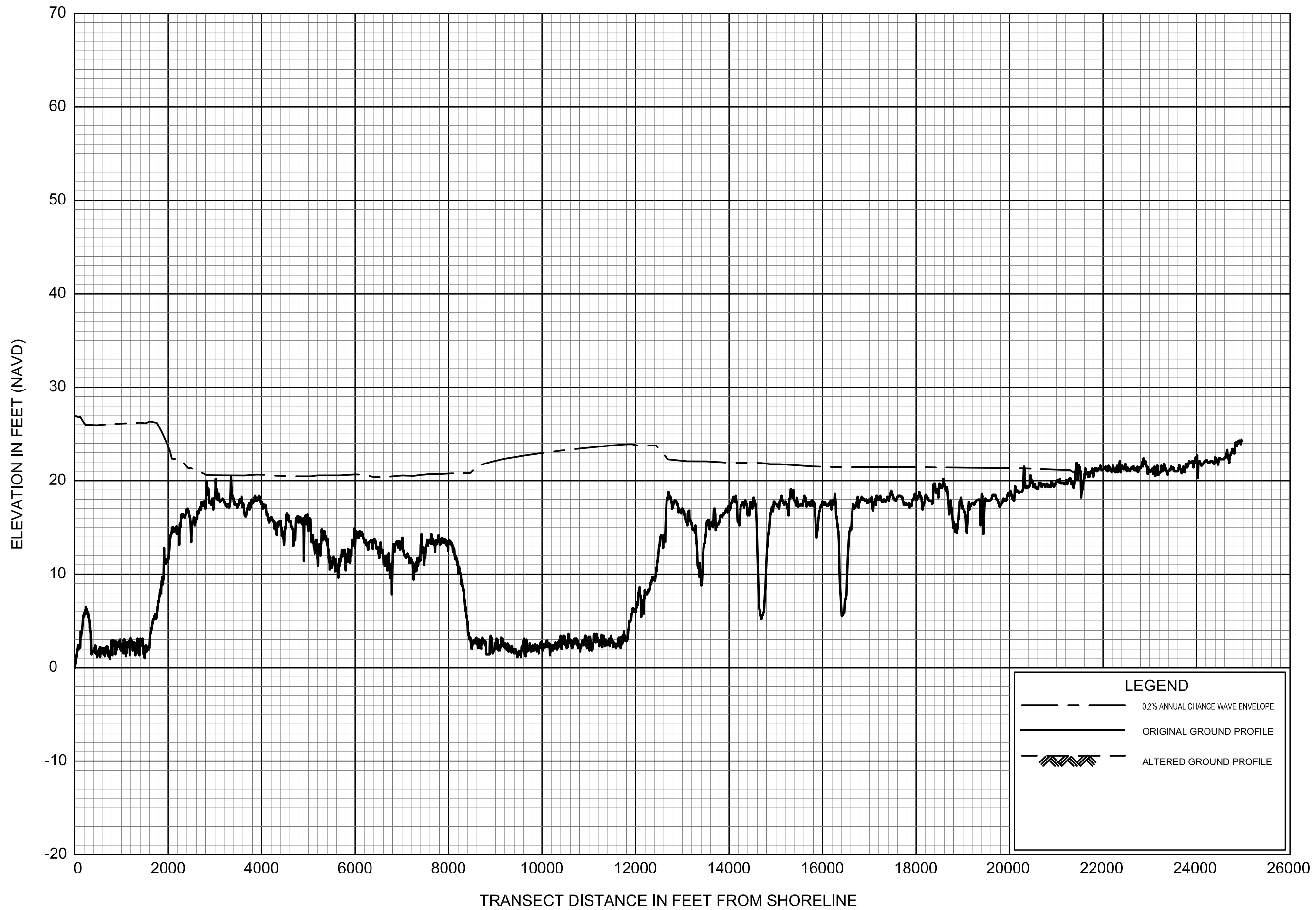
TRANSECT 18






FEDERAL EMERGENCY MANAGEMENT AGENCY
JACKSON COUNTY, MS
 AND INCORPORATED AREAS

0.2% ANNUAL CHANCE WAVE ENVELOPE

TRANSECT 19



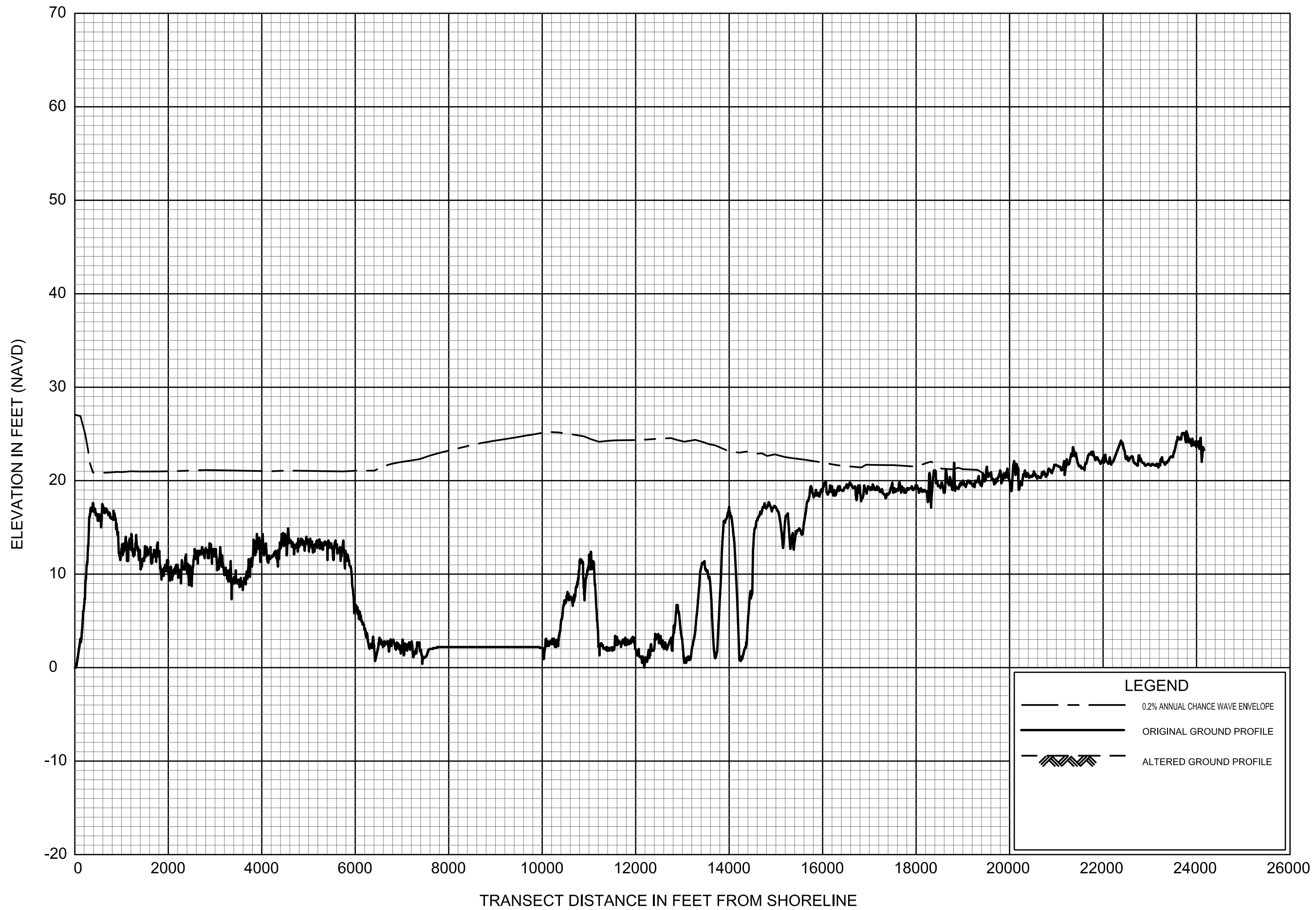
LEGEND

-  0.2% ANNUAL CHANCE WAVE ENVELOPE
-  ORIGINAL GROUND PROFILE
-  ALTERED GROUND PROFILE




FEDERAL EMERGENCY MANAGEMENT AGENCY
JACKSON COUNTY, MS
 AND INCORPORATED AREAS

0.2% ANNUAL CHANCE WAVE ENVELOPE

TRANSECT 20



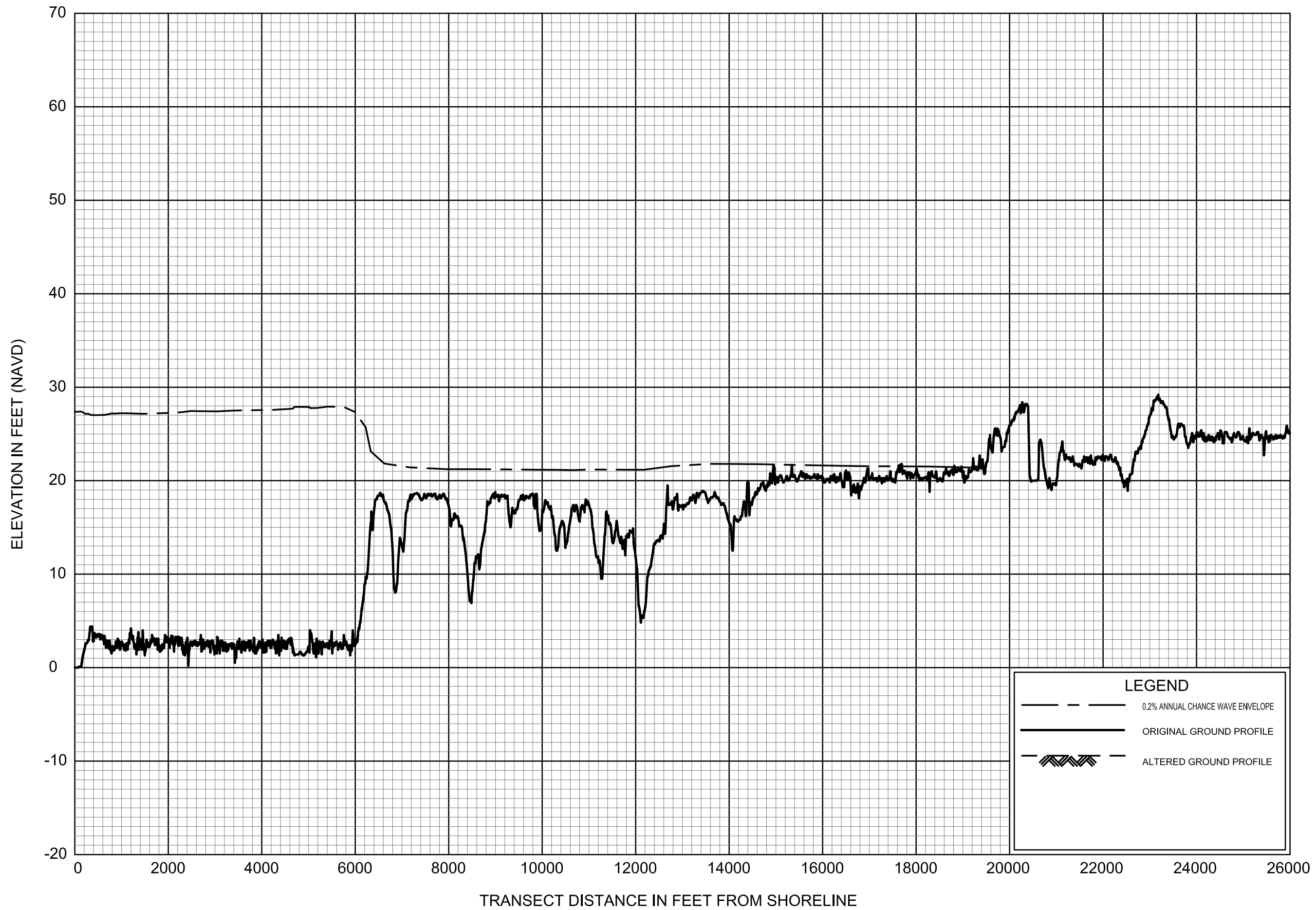
LEGEND

-  0.2% ANNUAL CHANCE WAVE ENVELOPE
-  ORIGINAL GROUND PROFILE
-  ALTERED GROUND PROFILE

FEDERAL EMERGENCY MANAGEMENT AGENCY
JACKSON COUNTY, MS
 AND INCORPORATED AREAS

0.2% ANNUAL CHANCE WAVE ENVELOPE

TRANSECT 21



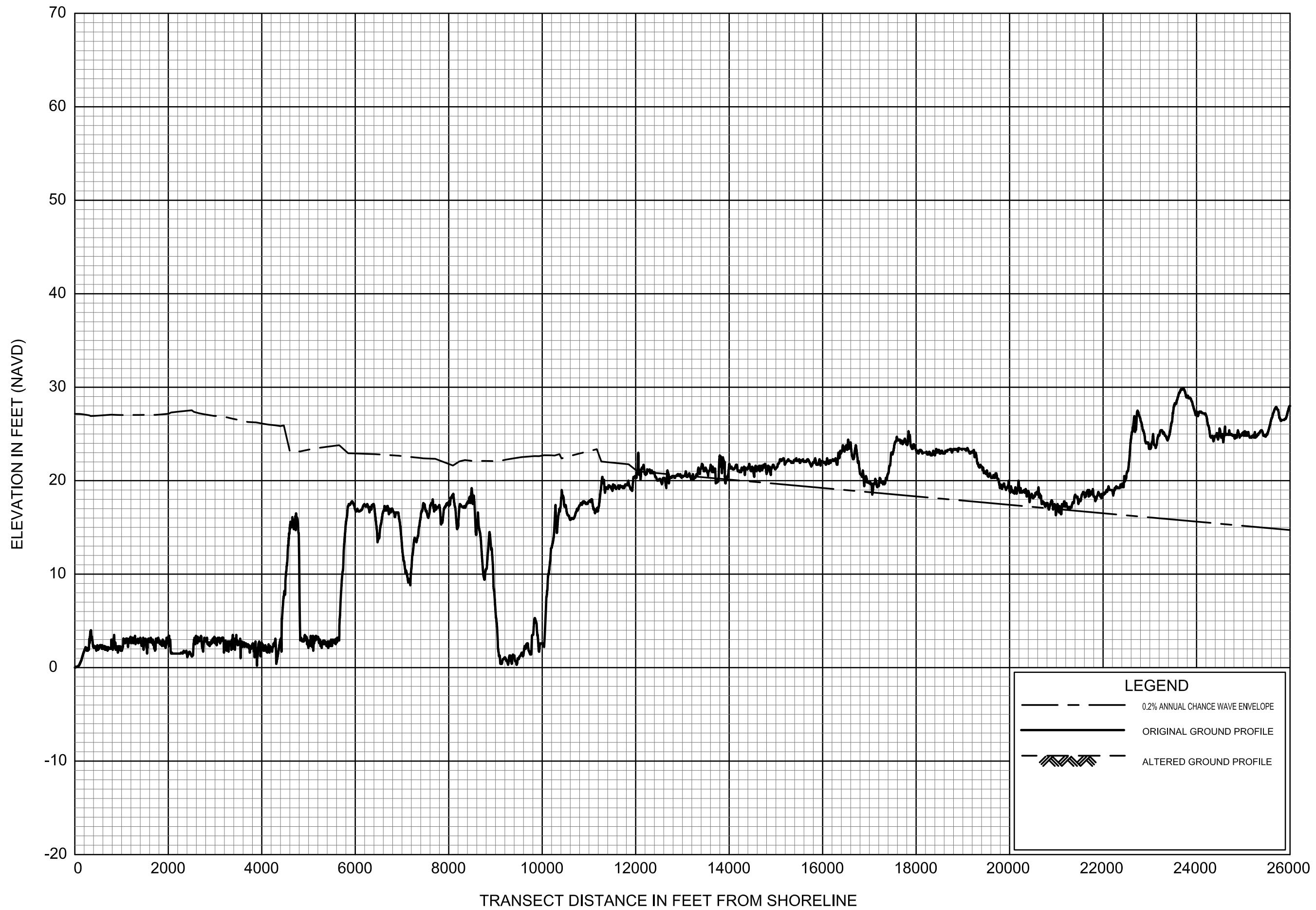
LEGEND

- 0.2% ANNUAL CHANCE WAVE ENVELOPE
- ORIGINAL GROUND PROFILE
- ▨ ALTERED GROUND PROFILE

FEDERAL EMERGENCY MANAGEMENT AGENCY
JACKSON COUNTY, MS
 AND INCORPORATED AREAS

0.2% ANNUAL CHANCE WAVE ENVELOPE

TRANSECT 22



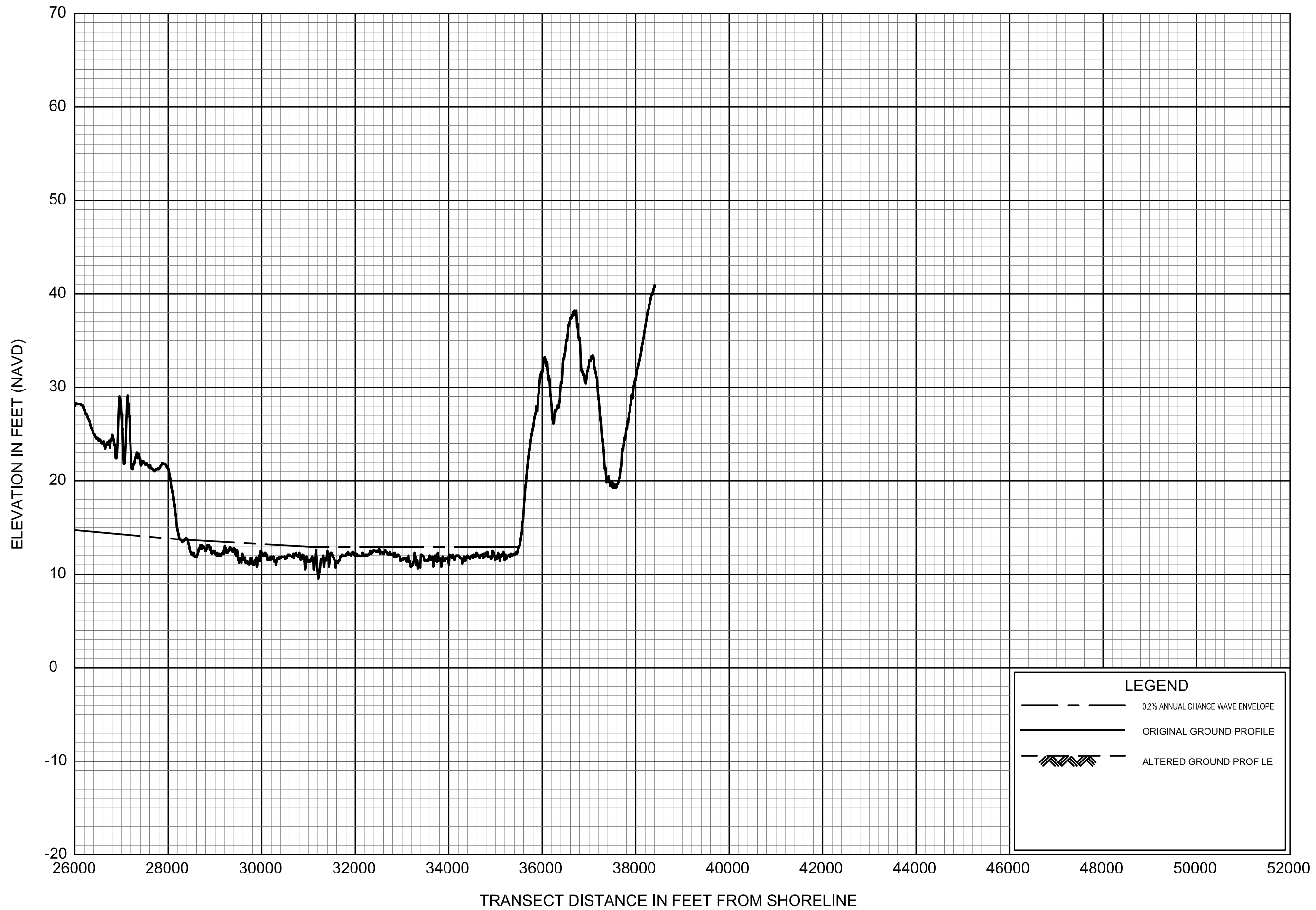
LEGEND

- 0.2% ANNUAL CHANCE WAVE ENVELOPE
- ORIGINAL GROUND PROFILE
- ▨ ALTERED GROUND PROFILE

FEDERAL EMERGENCY MANAGEMENT AGENCY
JACKSON COUNTY, MS
 AND INCORPORATED AREAS

0.2% ANNUAL CHANCE WAVE ENVELOPE

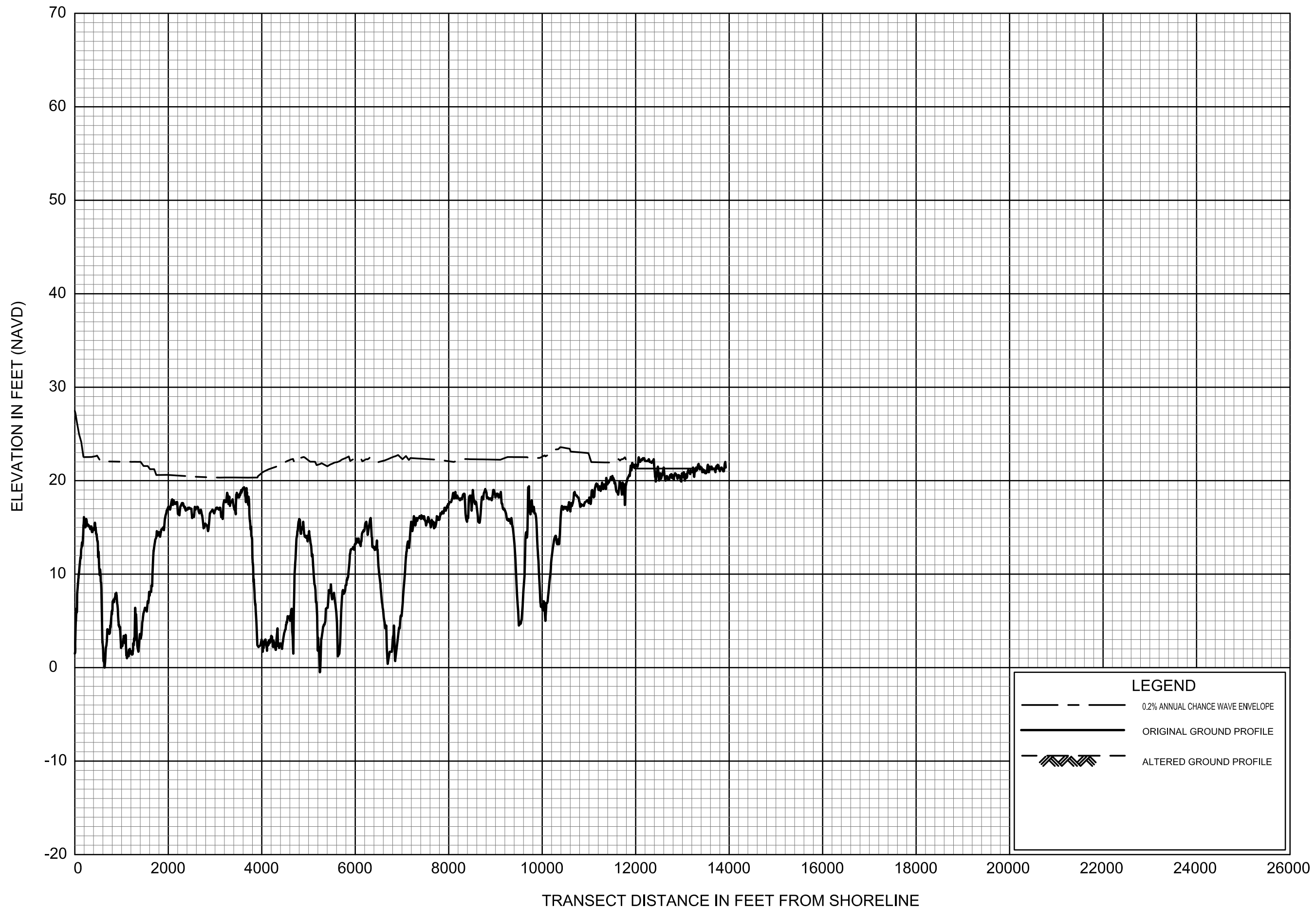
TRANSECT 23



FEDERAL EMERGENCY MANAGEMENT AGENCY
JACKSON COUNTY, MS
 AND INCORPORATED AREAS

0.2% ANNUAL CHANCE WAVE ENVELOPE

TRANSECT 23



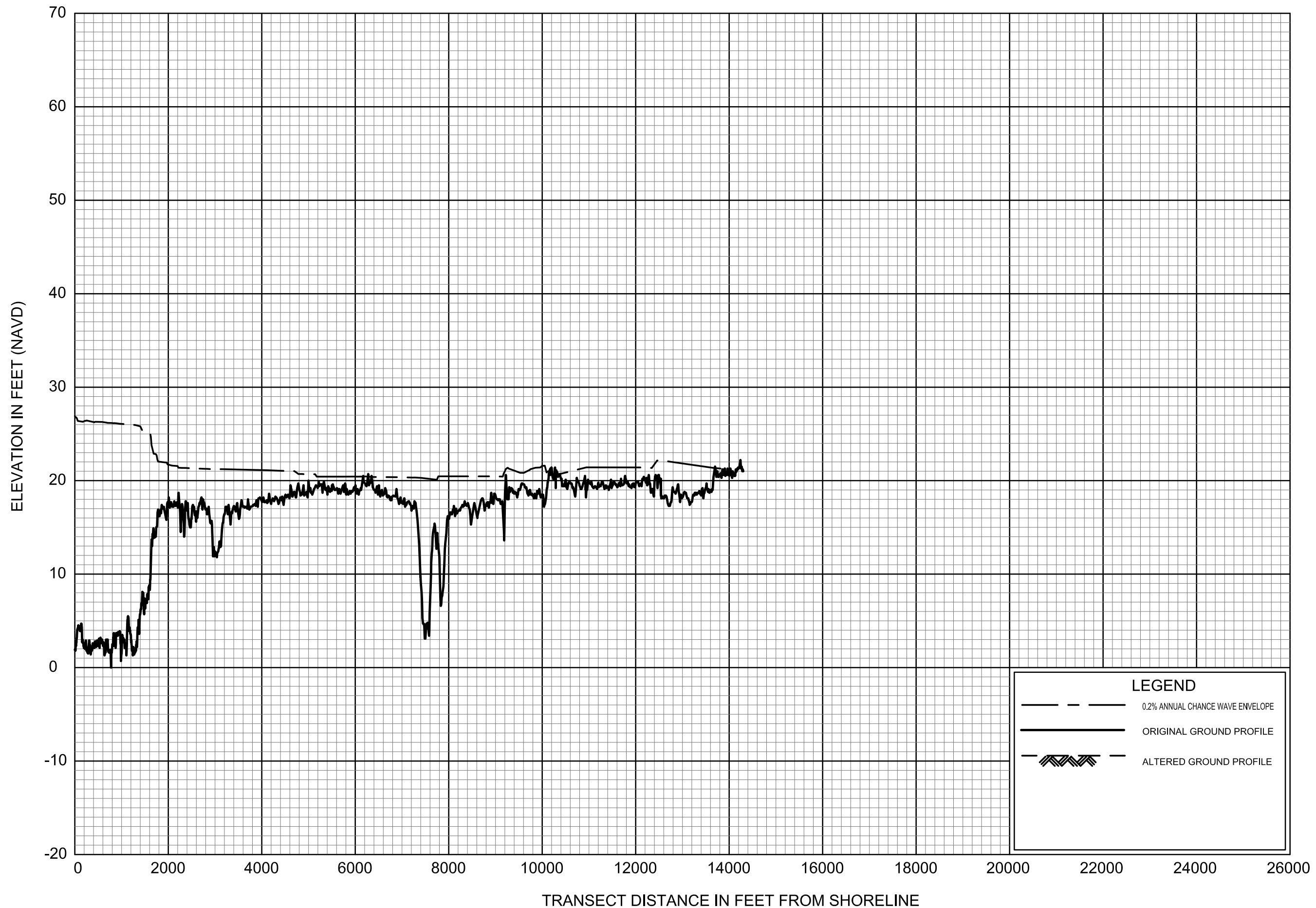
LEGEND

- 0.2% ANNUAL CHANCE WAVE ENVELOPE
- ORIGINAL GROUND PROFILE
- ▨ ALTERED GROUND PROFILE

FEDERAL EMERGENCY MANAGEMENT AGENCY
JACKSON COUNTY, MS
 AND INCORPORATED AREAS

0.2% ANNUAL CHANCE WAVE ENVELOPE

TRANSECT 24



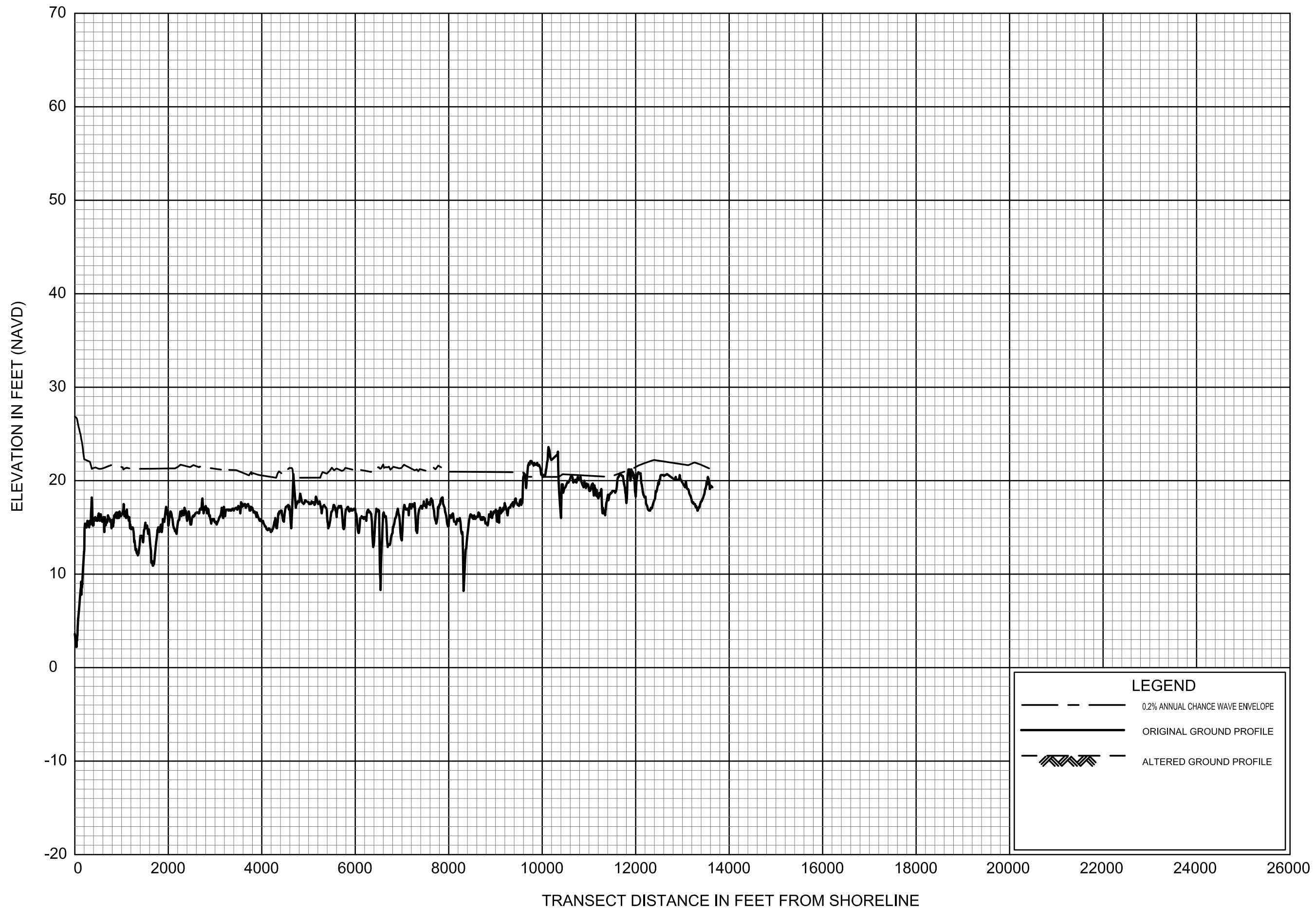
LEGEND

- 0.2% ANNUAL CHANCE WAVE ENVELOPE
- ORIGINAL GROUND PROFILE
- ▨ ALTERED GROUND PROFILE




FEDERAL EMERGENCY MANAGEMENT AGENCY
JACKSON COUNTY, MS
 AND INCORPORATED AREAS

0.2% ANNUAL CHANCE WAVE ENVELOPE

TRANSECT 25



LEGEND

-  0.2% ANNUAL CHANCE WAVE ENVELOPE
-  ORIGINAL GROUND PROFILE
-  ALTERED GROUND PROFILE

FEDERAL EMERGENCY MANAGEMENT AGENCY
JACKSON COUNTY, MS
 AND INCORPORATED AREAS

0.2% ANNUAL CHANCE WAVE ENVELOPE

TRANSECT 26



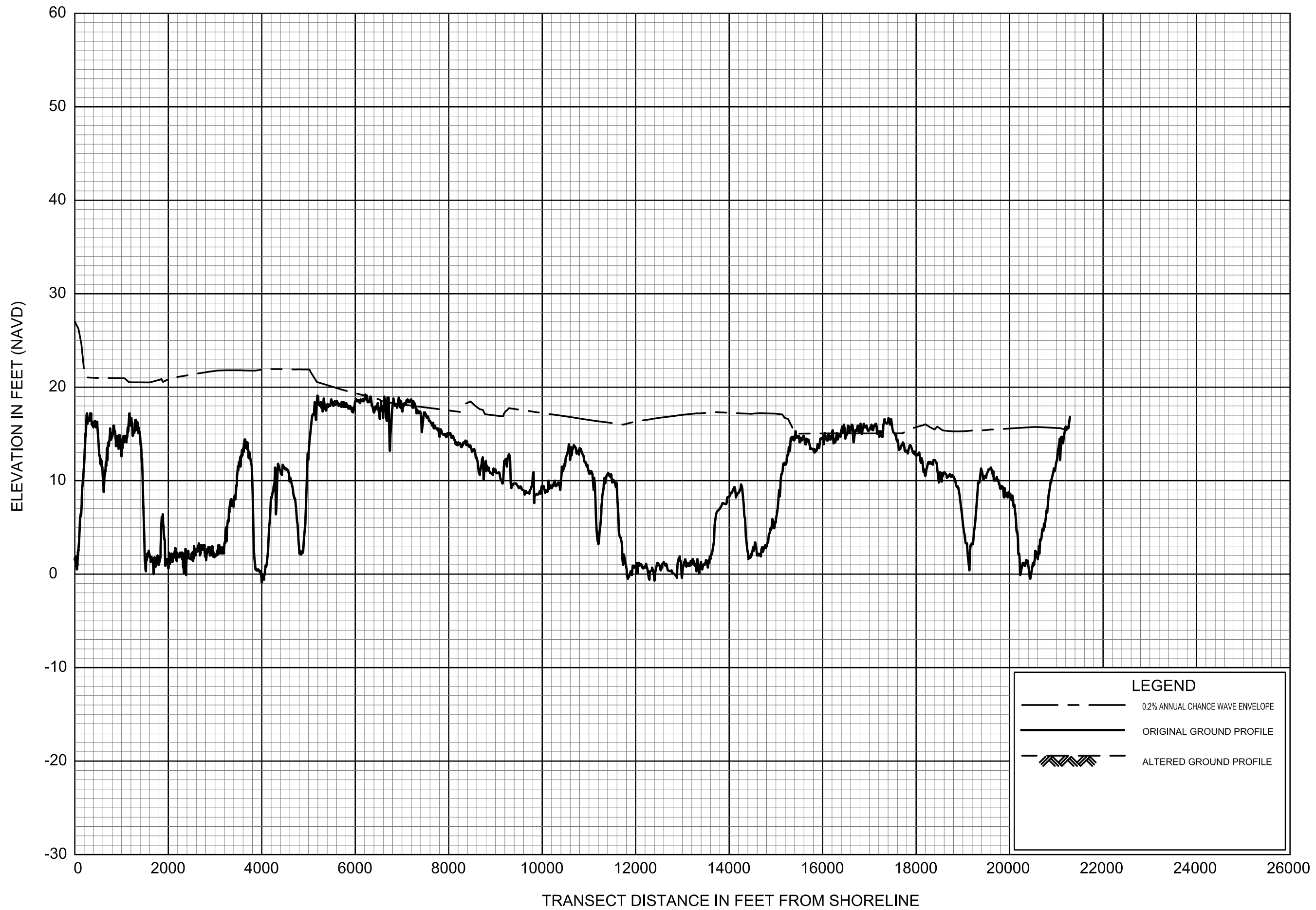
LEGEND

- 0.2% ANNUAL CHANCE WAVE ENVELOPE
- ORIGINAL GROUND PROFILE
- ALTERED GROUND PROFILE




FEDERAL EMERGENCY MANAGEMENT AGENCY
JACKSON COUNTY, MS
 AND INCORPORATED AREAS

0.2% ANNUAL CHANCE WAVE ENVELOPE

TRANSECT 27



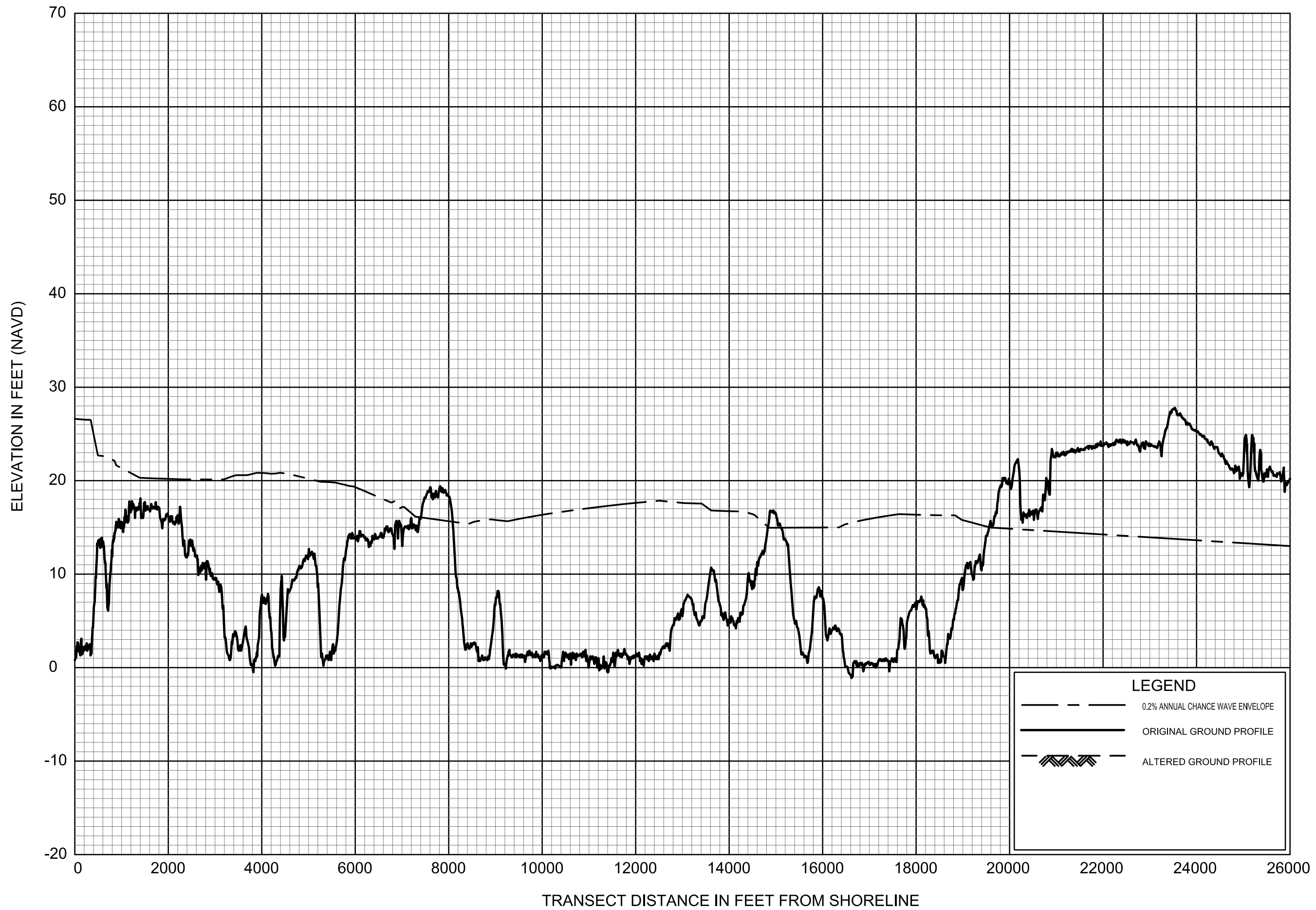
LEGEND

-  0.2% ANNUAL CHANCE WAVE ENVELOPE
-  ORIGINAL GROUND PROFILE
-  ALTERED GROUND PROFILE

FEDERAL EMERGENCY MANAGEMENT AGENCY
JACKSON COUNTY, MS
 AND INCORPORATED AREAS

0.2% ANNUAL CHANCE WAVE ENVELOPE

TRANSECT 28



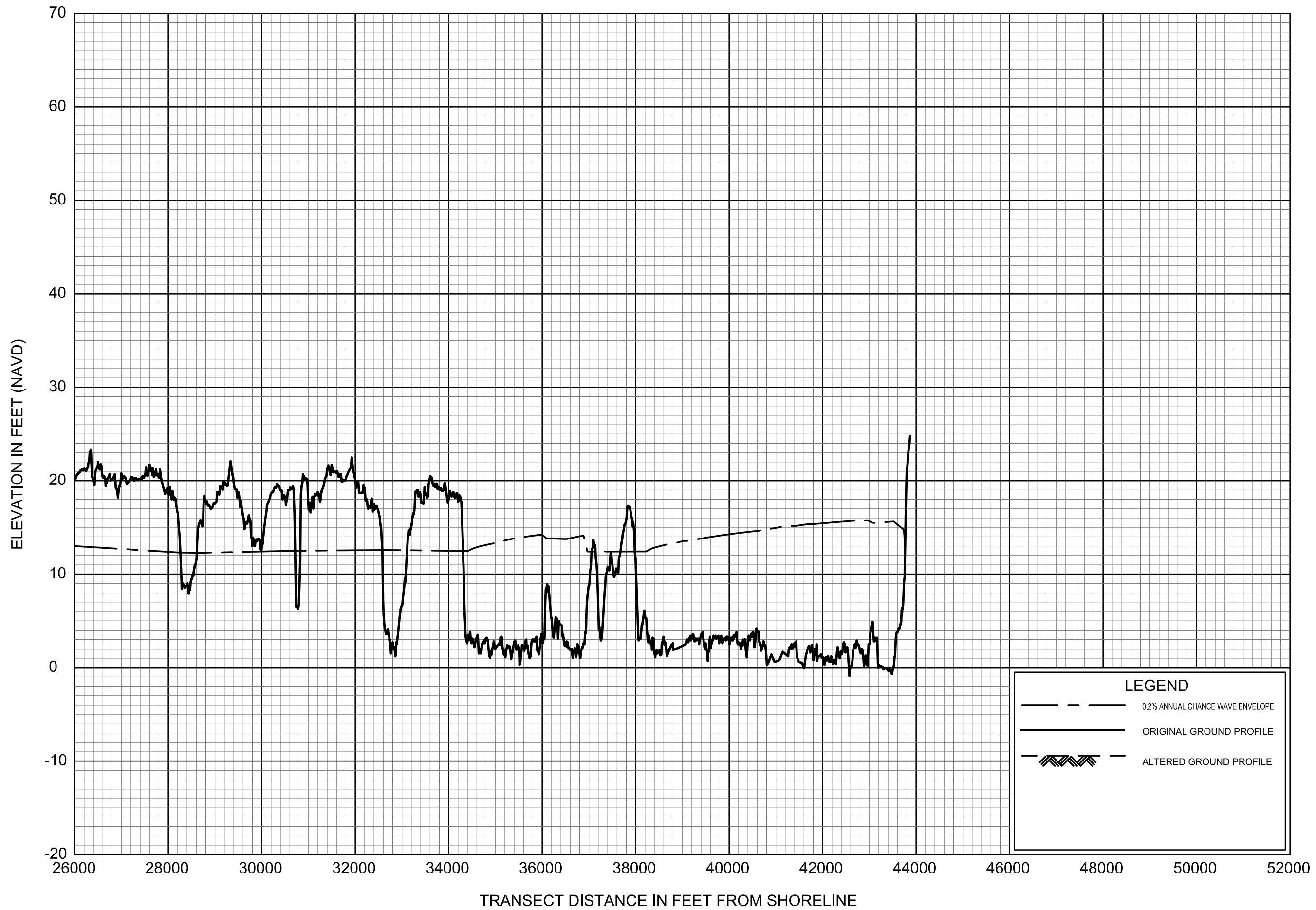
LEGEND

- 0.2% ANNUAL CHANCE WAVE ENVELOPE
- ORIGINAL GROUND PROFILE
- ▨ ALTERED GROUND PROFILE

FEDERAL EMERGENCY MANAGEMENT AGENCY
JACKSON COUNTY, MS
 AND INCORPORATED AREAS

0.2% ANNUAL CHANCE WAVE ENVELOPE

TRANSECT 29



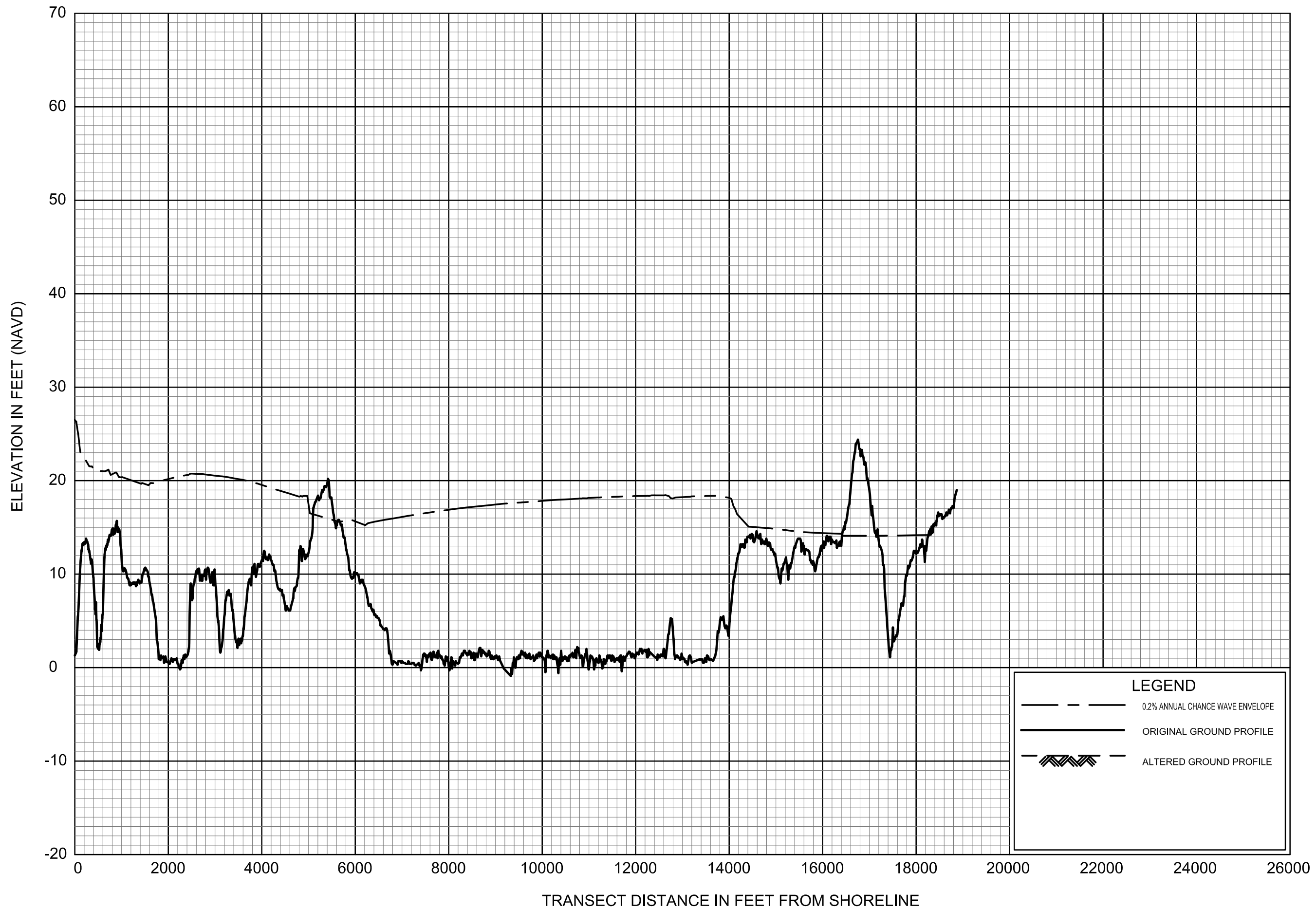
LEGEND

- 0.2% ANNUAL CHANCE WAVE ENVELOPE
- ORIGINAL GROUND PROFILE
- ▨ ALTERED GROUND PROFILE

FEDERAL EMERGENCY MANAGEMENT AGENCY
JACKSON COUNTY, MS
 AND INCORPORATED AREAS

0.2% ANNUAL CHANCE WAVE ENVELOPE

TRANSECT 29



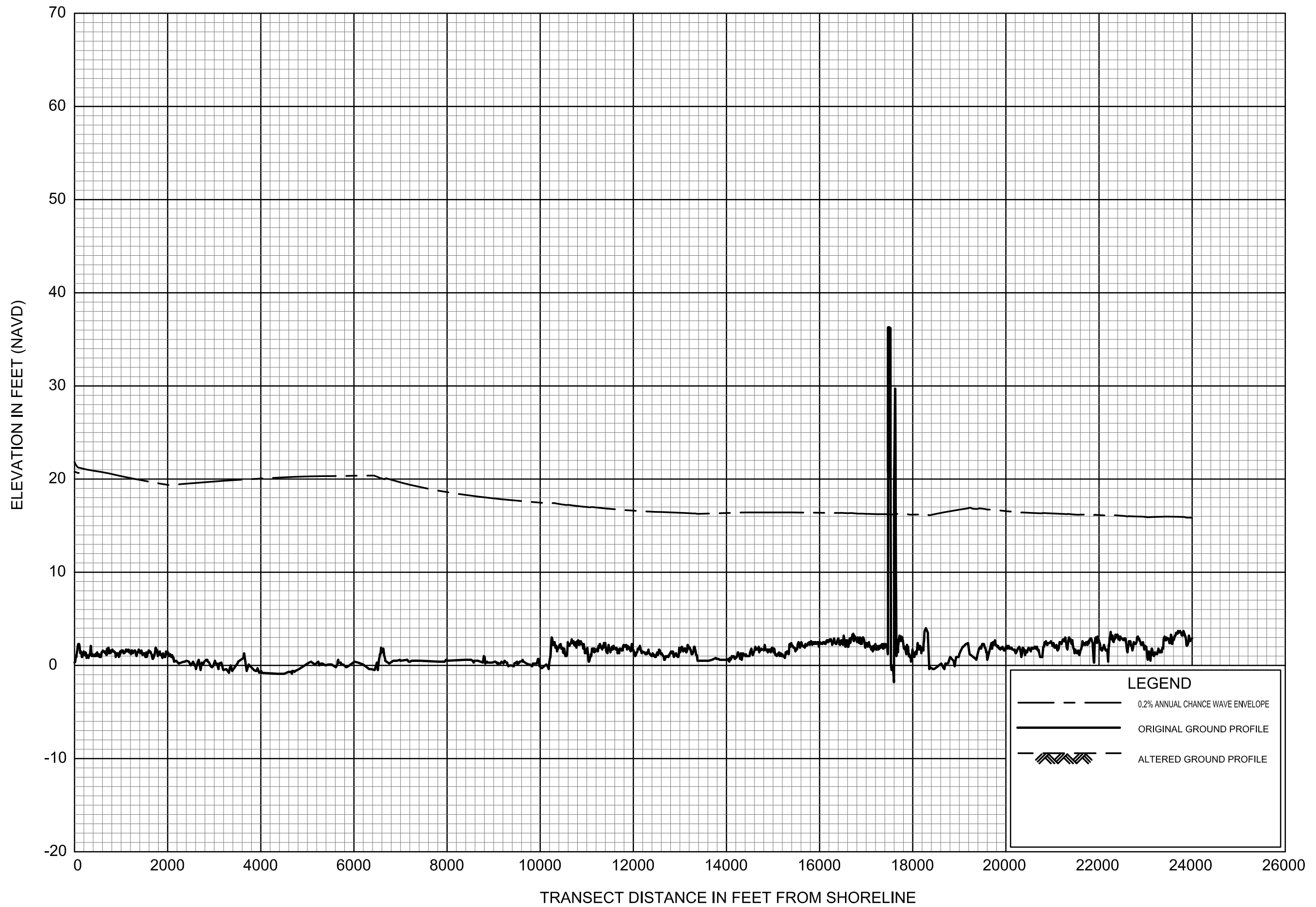
LEGEND

- 0.2% ANNUAL CHANCE WAVE ENVELOPE
- ORIGINAL GROUND PROFILE
- ▨ ALTERED GROUND PROFILE

FEDERAL EMERGENCY MANAGEMENT AGENCY
JACKSON COUNTY, MS
 AND INCORPORATED AREAS

0.2% ANNUAL CHANCE WAVE ENVELOPE

TRANSECT 30



LEGEND

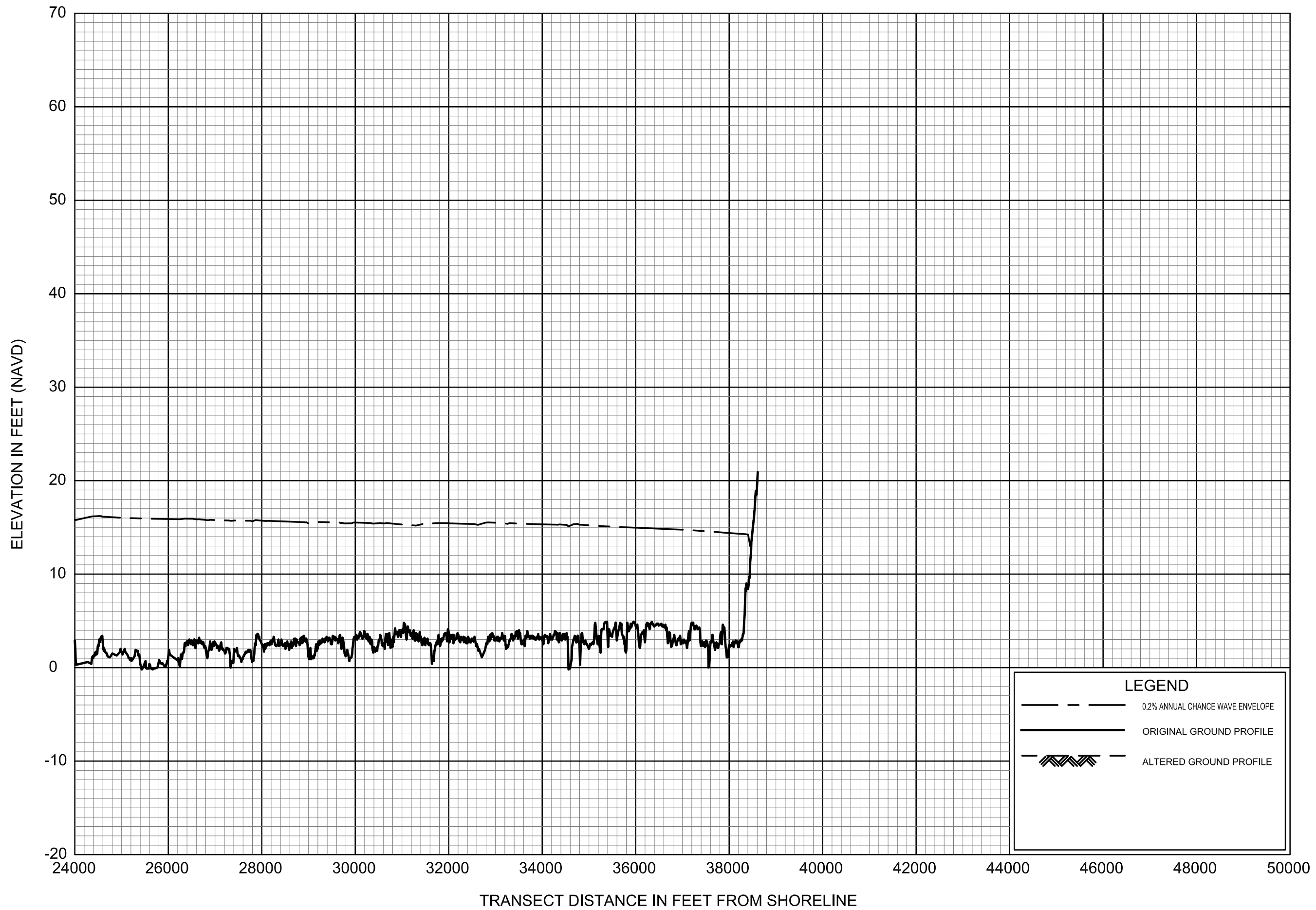
- 0.2% ANNUAL CHANCE WAVE ENVELOPE
- ORIGINAL GROUND PROFILE
- ▨ ALTERED GROUND PROFILE

FEDERAL EMERGENCY MANAGEMENT AGENCY
JACKSON COUNTY, MS
 AND INCORPORATED AREAS

0.2% ANNUAL CHANCE WAVE ENVELOPE

TRANSECT 31

37P



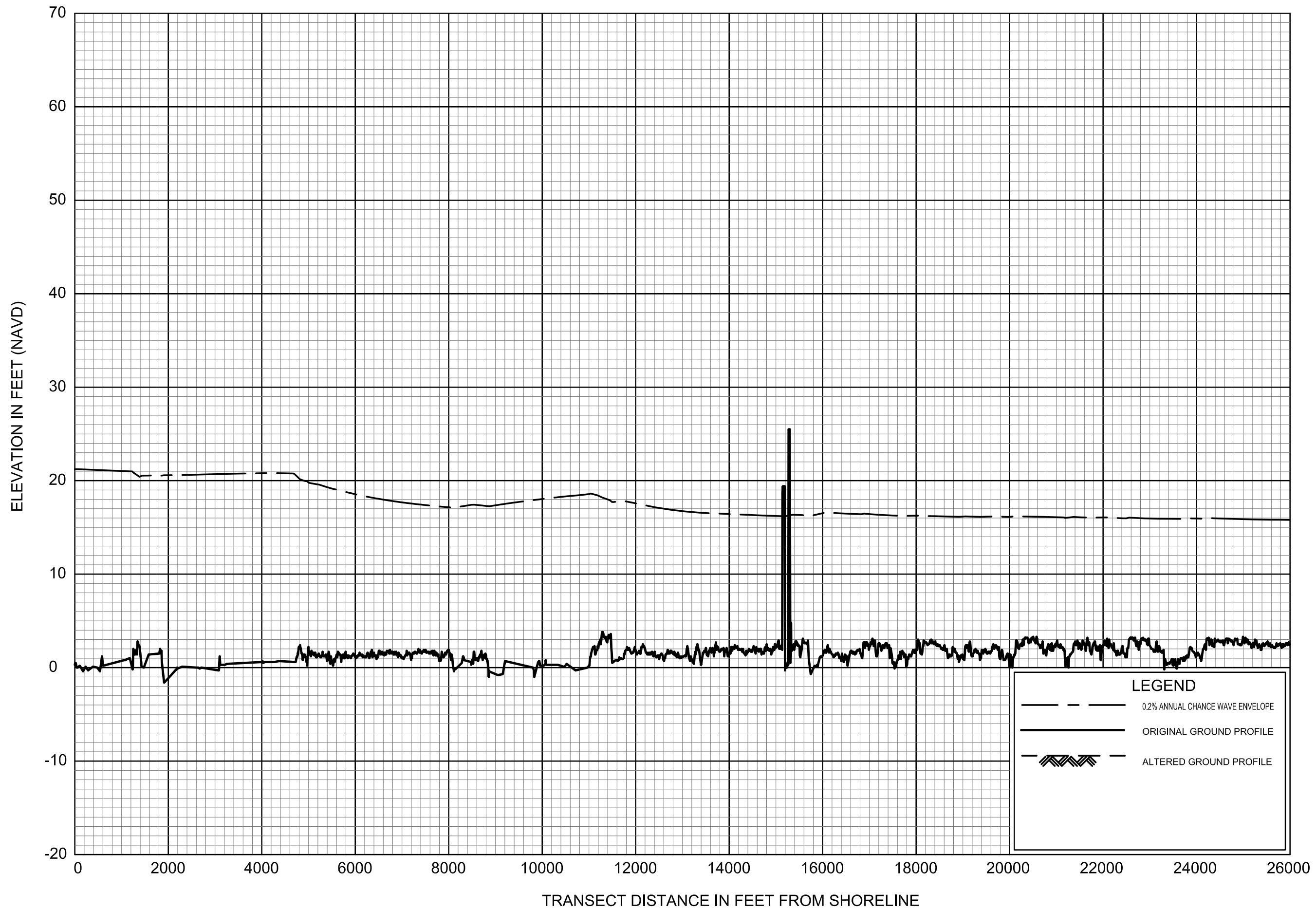
LEGEND

- 0.2% ANNUAL CHANCE WAVE ENVELOPE
- ORIGINAL GROUND PROFILE
- ▨ ALTERED GROUND PROFILE




FEDERAL EMERGENCY MANAGEMENT AGENCY
JACKSON COUNTY, MS
 AND INCORPORATED AREAS

0.2% ANNUAL CHANCE WAVE ENVELOPE

TRANSECT 31



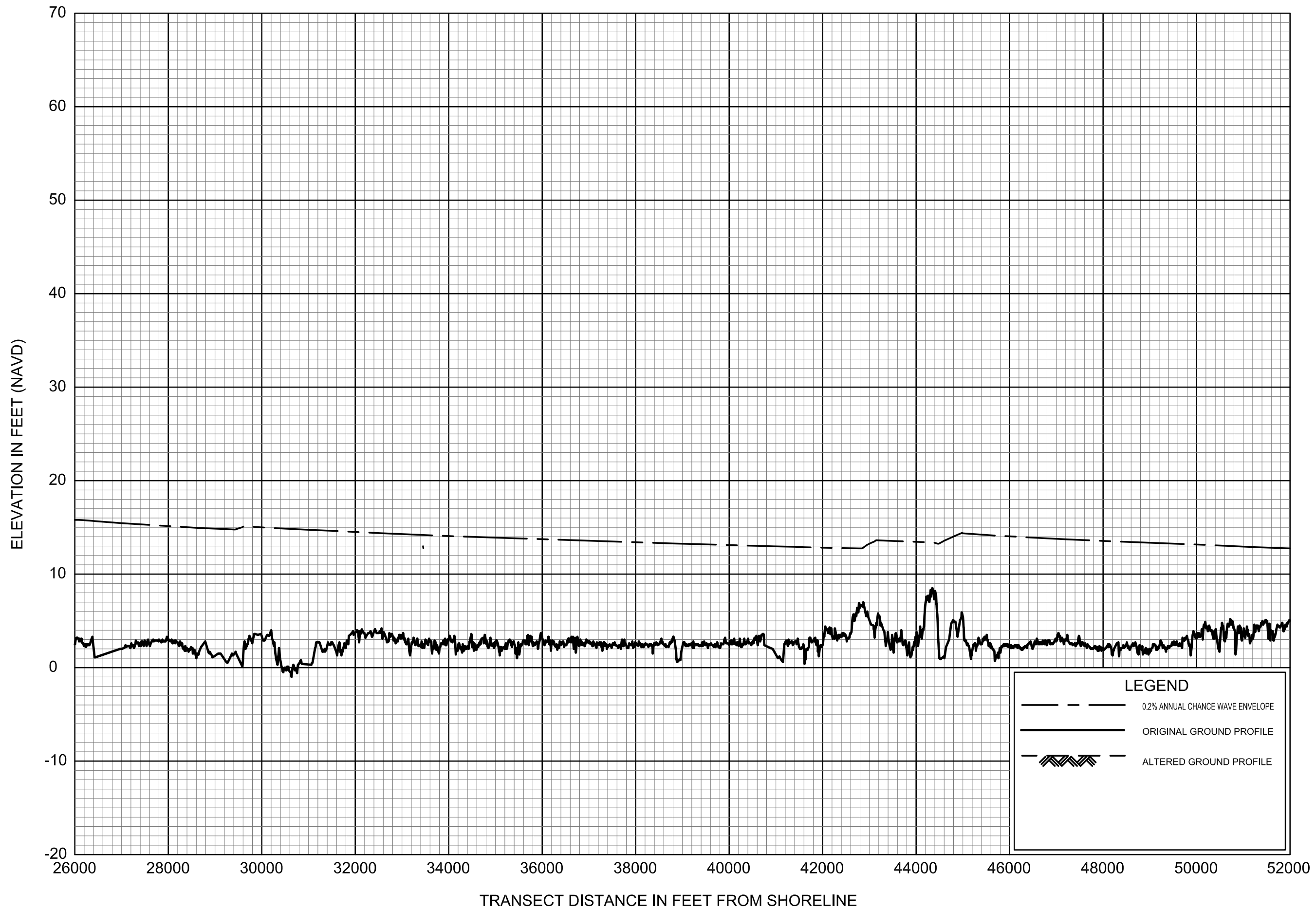
LEGEND

-  0.2% ANNUAL CHANCE WAVE ENVELOPE
-  ORIGINAL GROUND PROFILE
-  ALTERED GROUND PROFILE

0.2% ANNUAL CHANCE WAVE ENVELOPE

TRANSECT 32

FEDERAL EMERGENCY MANAGEMENT AGENCY
JACKSON COUNTY, MS
 AND INCORPORATED AREAS

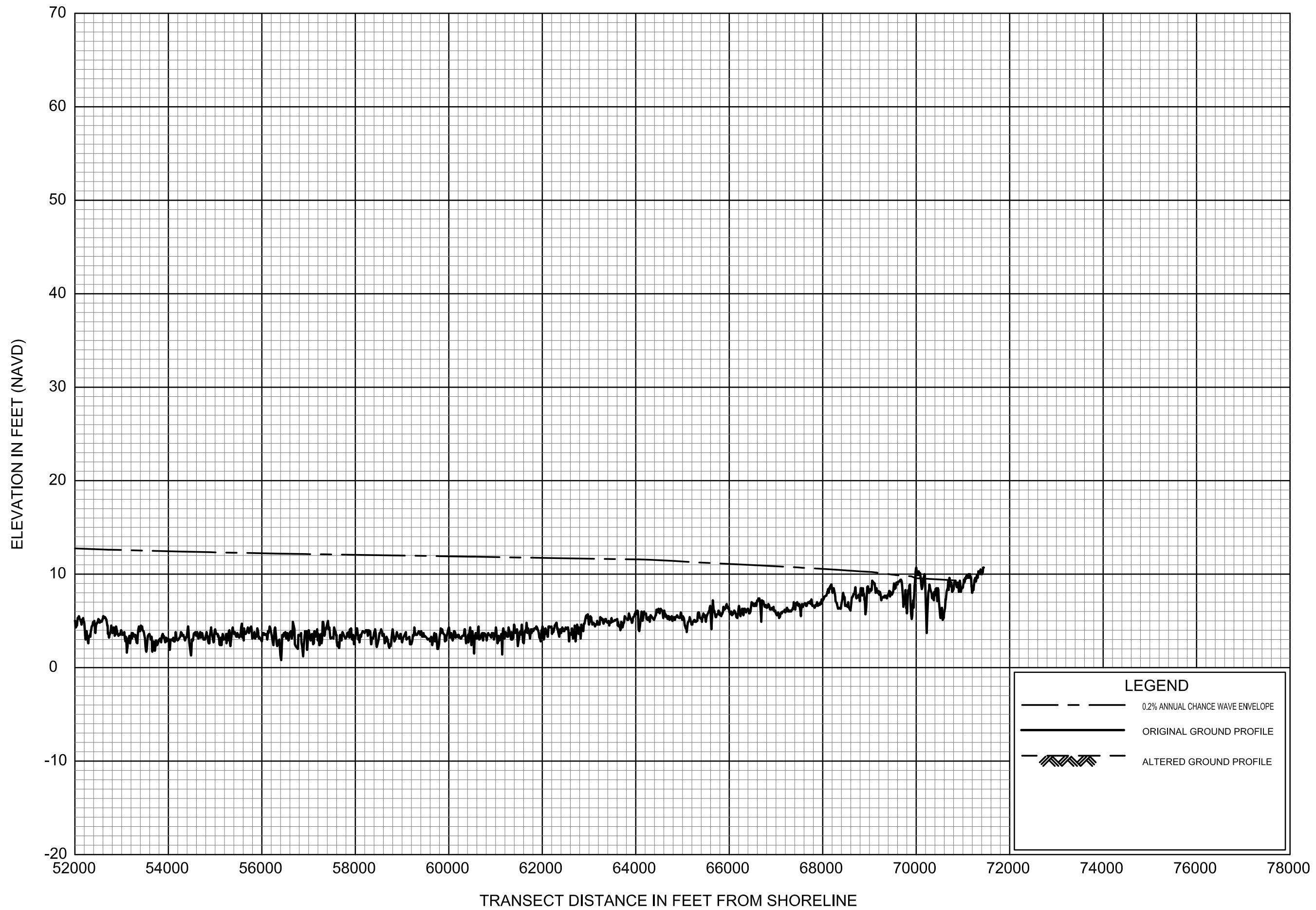


0.2% ANNUAL CHANCE WAVE ENVELOPE




TRANSECT 32

FEDERAL EMERGENCY MANAGEMENT AGENCY
JACKSON COUNTY, MS
 AND INCORPORATED AREAS

40P



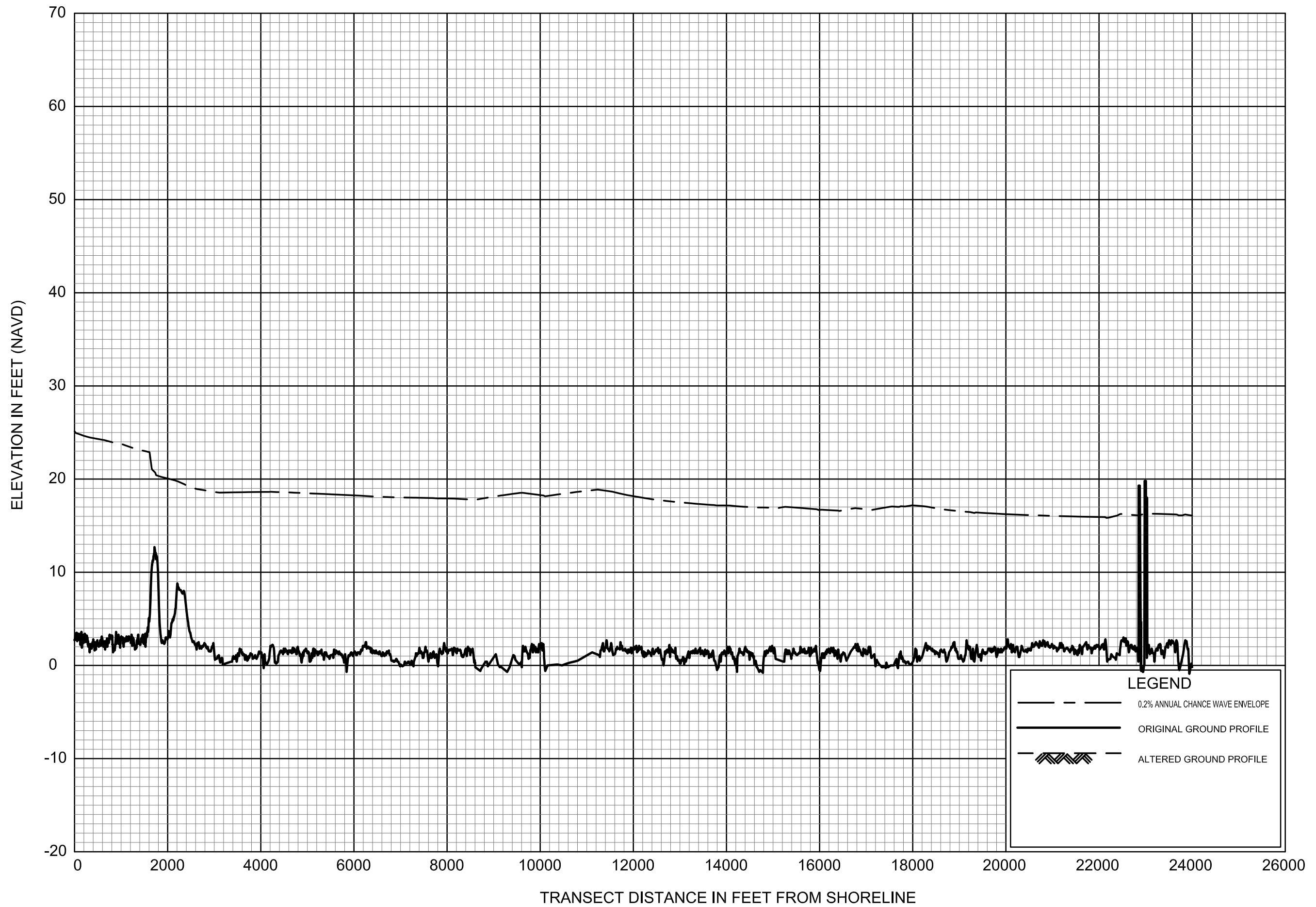
LEGEND

-  0.2% ANNUAL CHANCE WAVE ENVELOPE
-  ORIGINAL GROUND PROFILE
-  ALTERED GROUND PROFILE

FEDERAL EMERGENCY MANAGEMENT AGENCY
JACKSON COUNTY, MS
 AND INCORPORATED AREAS

0.2% ANNUAL CHANCE WAVE ENVELOPE

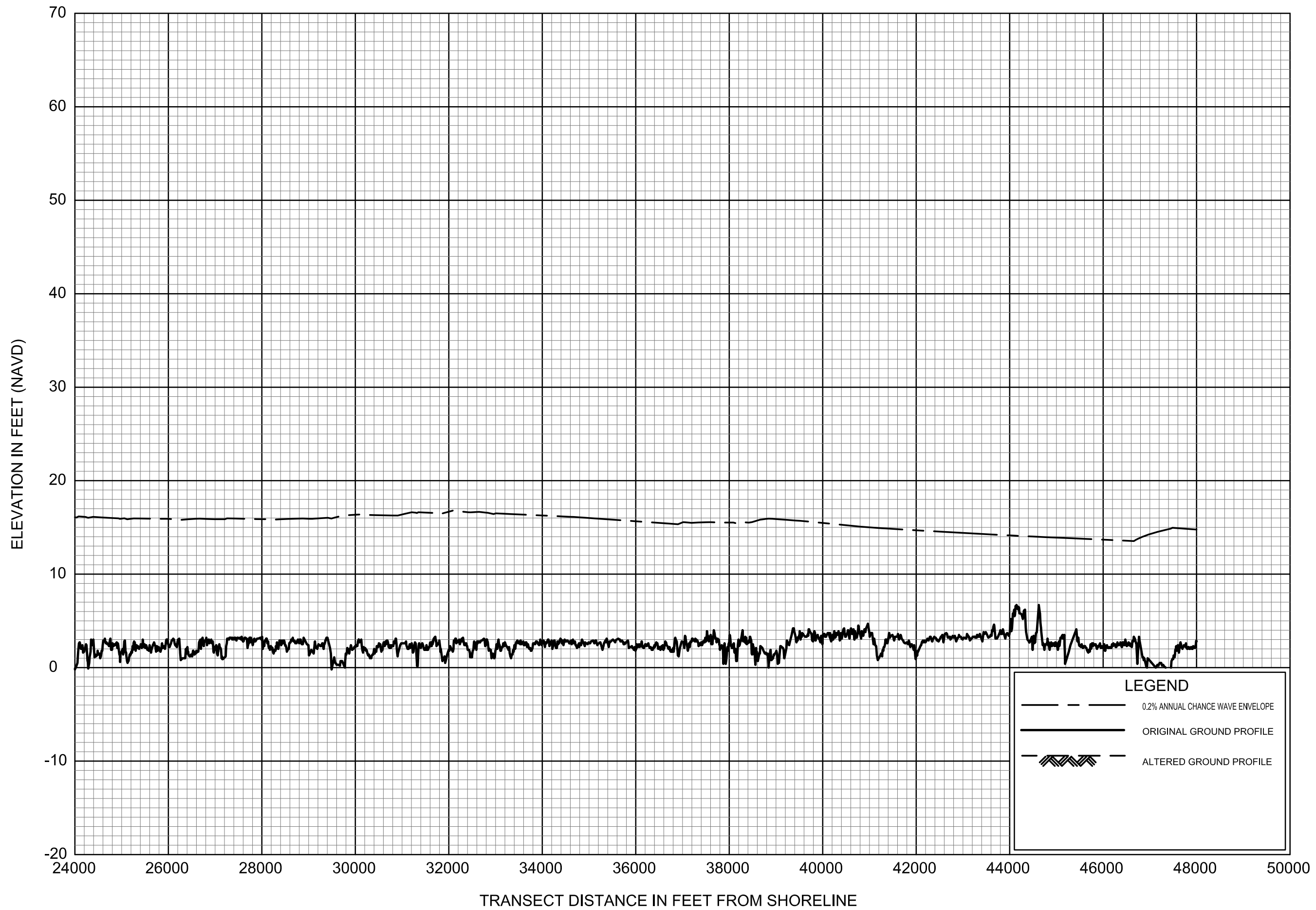
TRANSECT 32






0.2% ANNUAL CHANCE WAVE ENVELOPE

TRANSECT 33

FEDERAL EMERGENCY MANAGEMENT AGENCY
JACKSON COUNTY, MS
 AND INCORPORATED AREAS



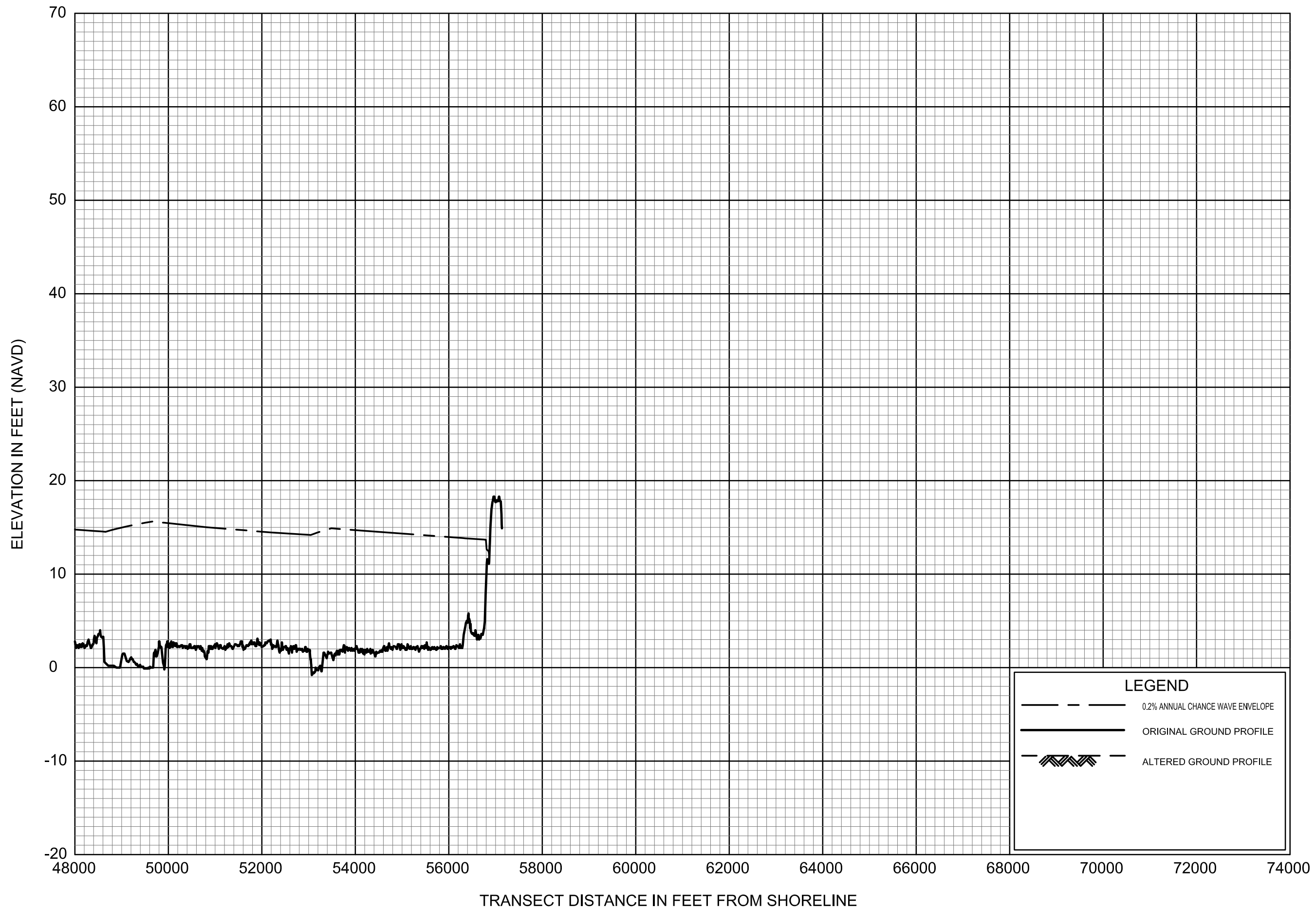
LEGEND

-  0.2% ANNUAL CHANCE WAVE ENVELOPE
-  ORIGINAL GROUND PROFILE
-  ALTERED GROUND PROFILE

FEDERAL EMERGENCY MANAGEMENT AGENCY
JACKSON COUNTY, MS
 AND INCORPORATED AREAS

0.2% ANNUAL CHANCE WAVE ENVELOPE

TRANSECT 33



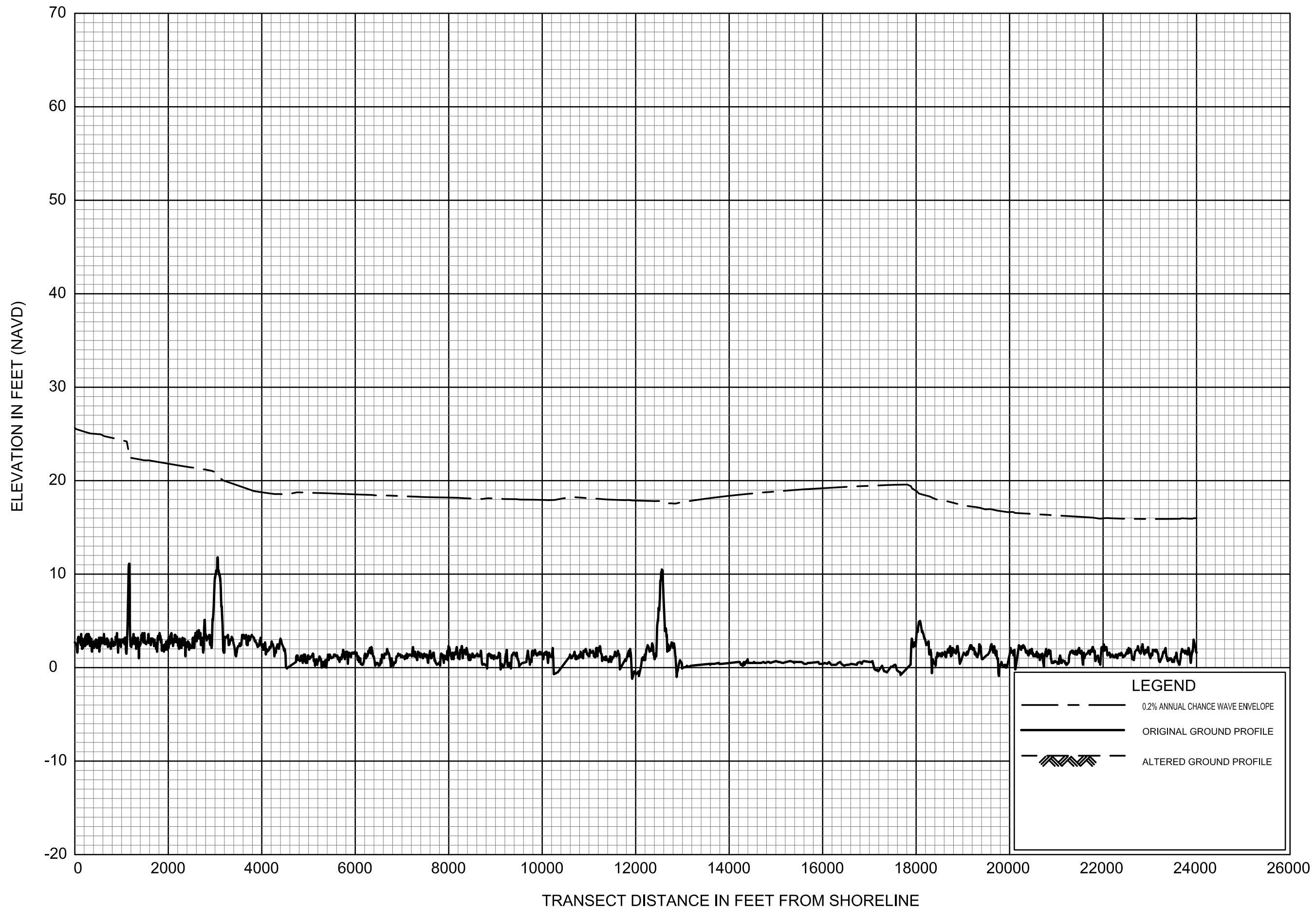
LEGEND

- 0.2% ANNUAL CHANCE WAVE ENVELOPE
- ORIGINAL GROUND PROFILE
- ▨ ALTERED GROUND PROFILE




FEDERAL EMERGENCY MANAGEMENT AGENCY
JACKSON COUNTY, MS
 AND INCORPORATED AREAS

0.2% ANNUAL CHANCE WAVE ENVELOPE

TRANSECT 33



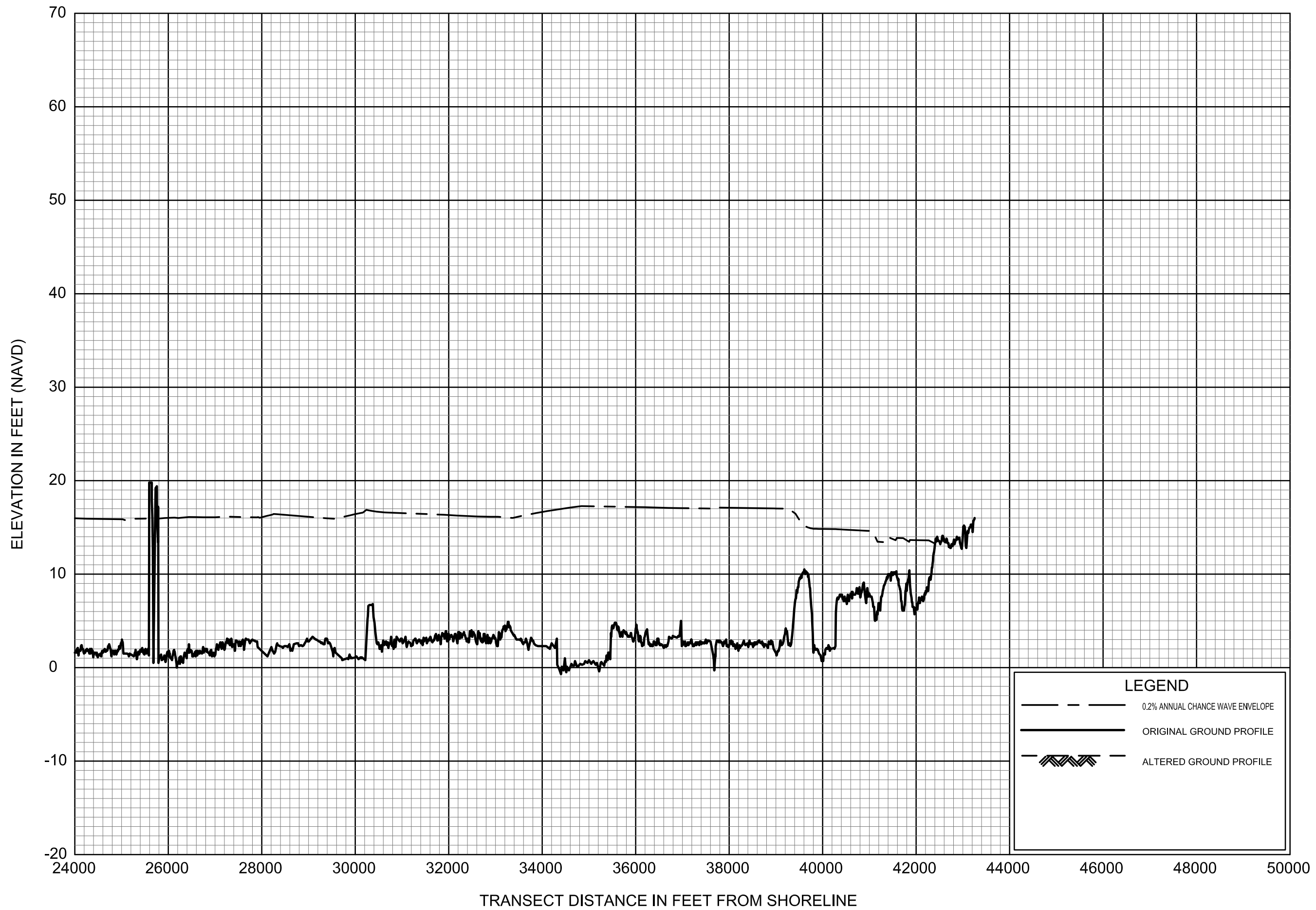
LEGEND

-  0.2% ANNUAL CHANCE WAVE ENVELOPE
-  ORIGINAL GROUND PROFILE
-  ALTERED GROUND PROFILE




FEDERAL EMERGENCY MANAGEMENT AGENCY
JACKSON COUNTY, MS
 AND INCORPORATED AREAS

0.2% ANNUAL CHANCE WAVE ENVELOPE

TRANSECT 34



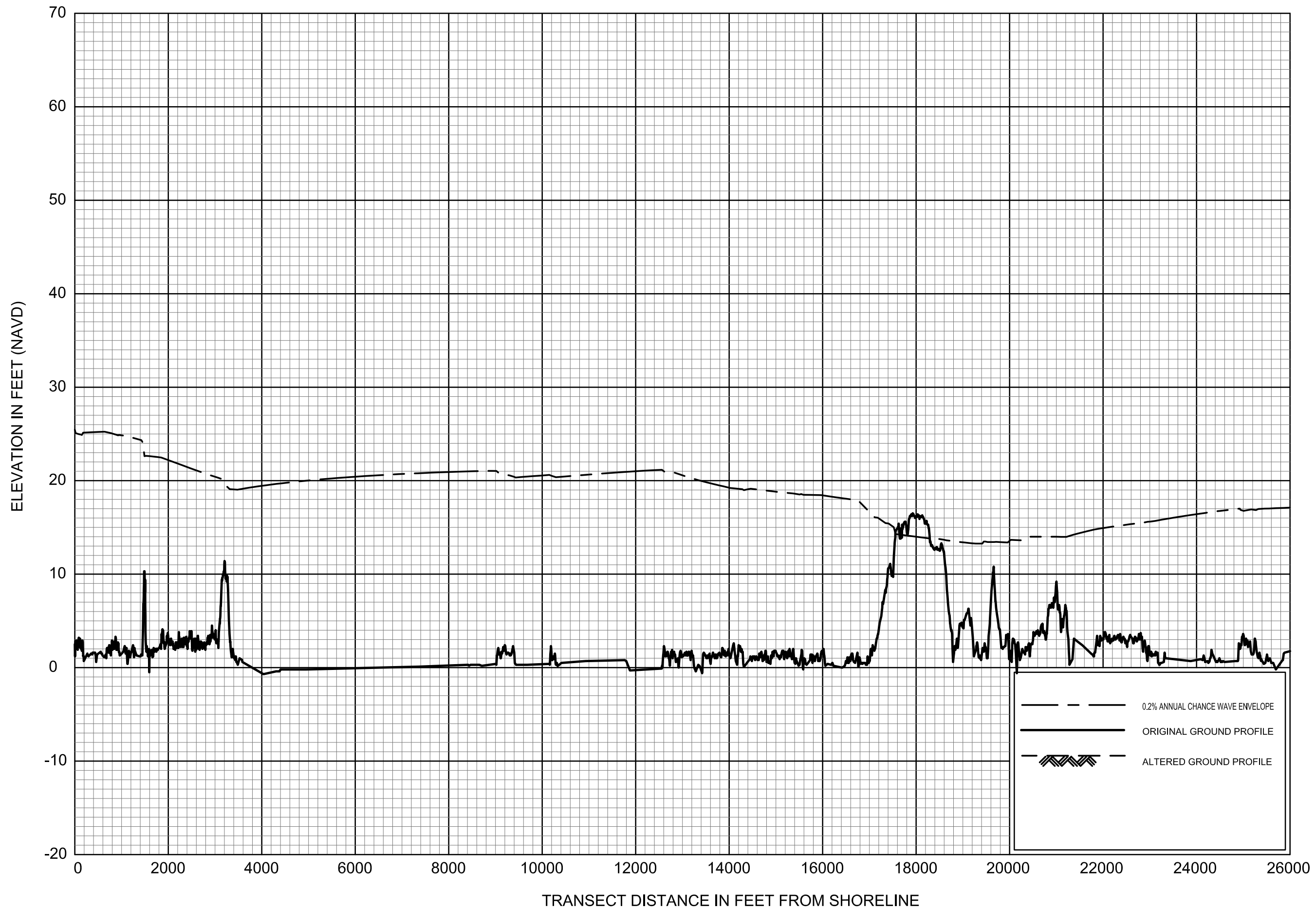
LEGEND

-  0.2% ANNUAL CHANCE WAVE ENVELOPE
-  ORIGINAL GROUND PROFILE
-  ALTERED GROUND PROFILE

FEDERAL EMERGENCY MANAGEMENT AGENCY
JACKSON COUNTY, MS
 AND INCORPORATED AREAS

0.2% ANNUAL CHANCE WAVE ENVELOPE

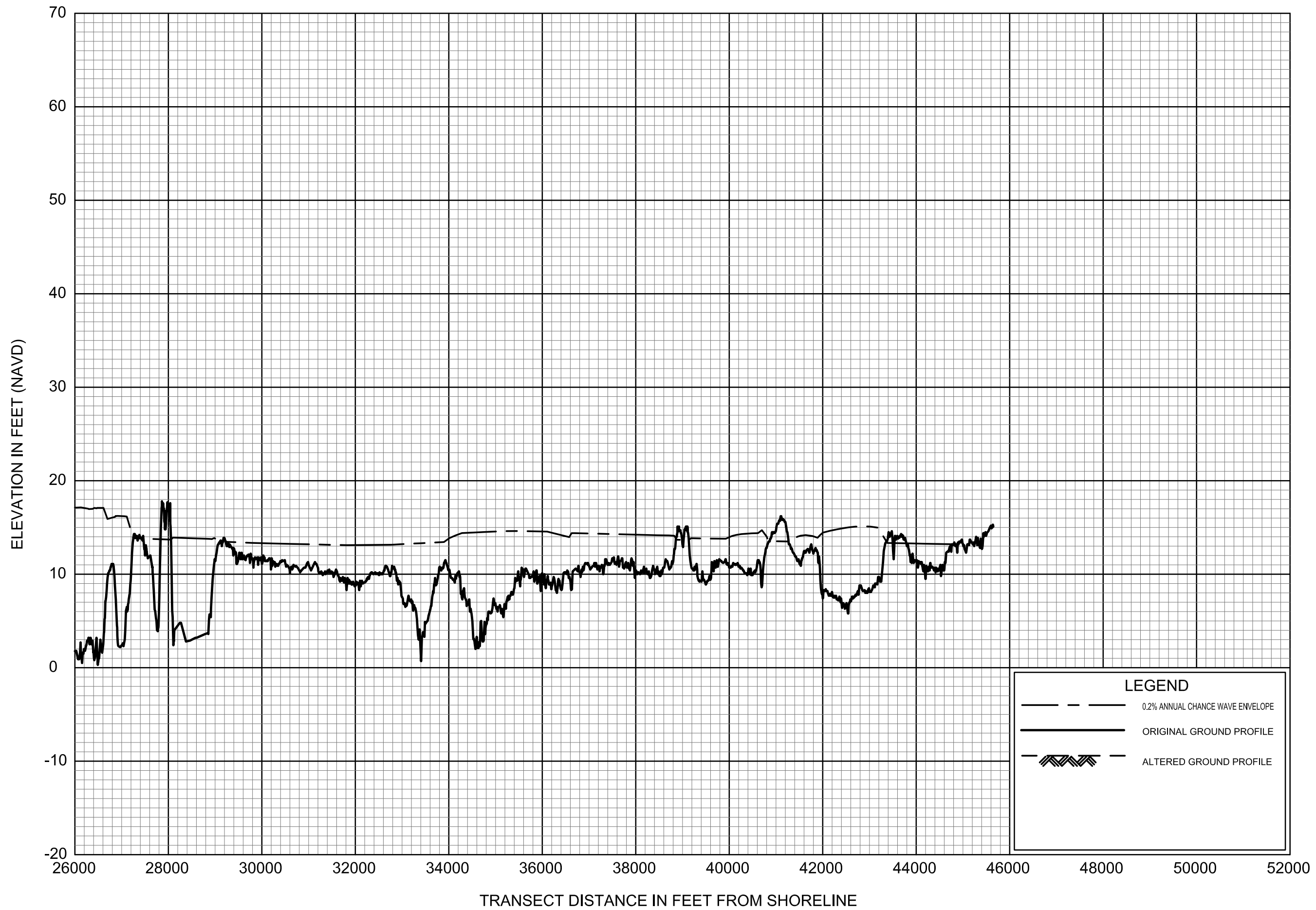
TRANSECT 34



FEDERAL EMERGENCY MANAGEMENT AGENCY
JACKSON COUNTY, MS
 AND INCORPORATED AREAS

0.2% ANNUAL CHANCE WAVE ENVELOPE

TRANSECT 35



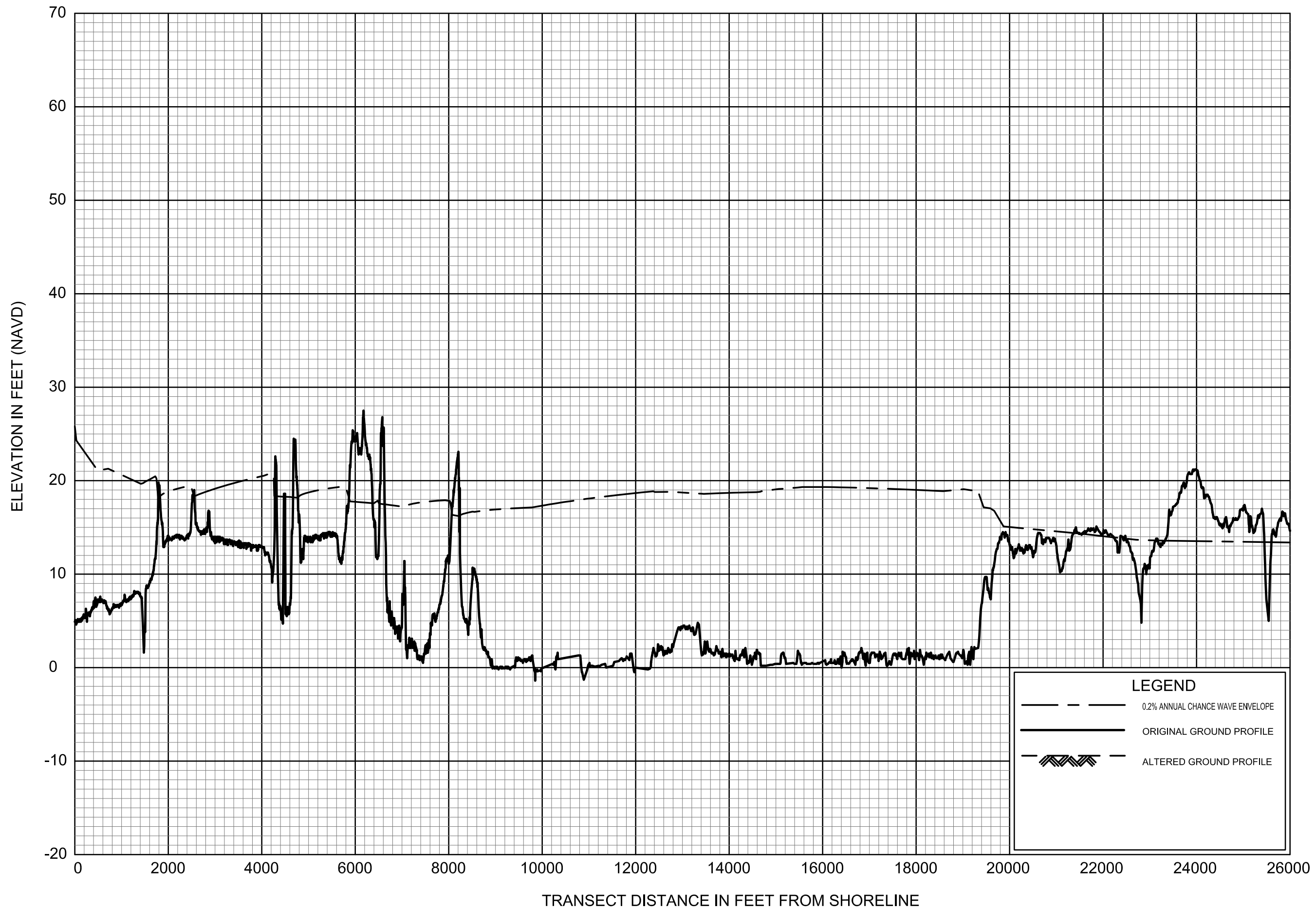
LEGEND

- 0.2% ANNUAL CHANCE WAVE ENVELOPE
- ORIGINAL GROUND PROFILE
- ▨ ALTERED GROUND PROFILE

FEDERAL EMERGENCY MANAGEMENT AGENCY
JACKSON COUNTY, MS
 AND INCORPORATED AREAS

0.2% ANNUAL CHANCE WAVE ENVELOPE

TRANSECT 35



LEGEND

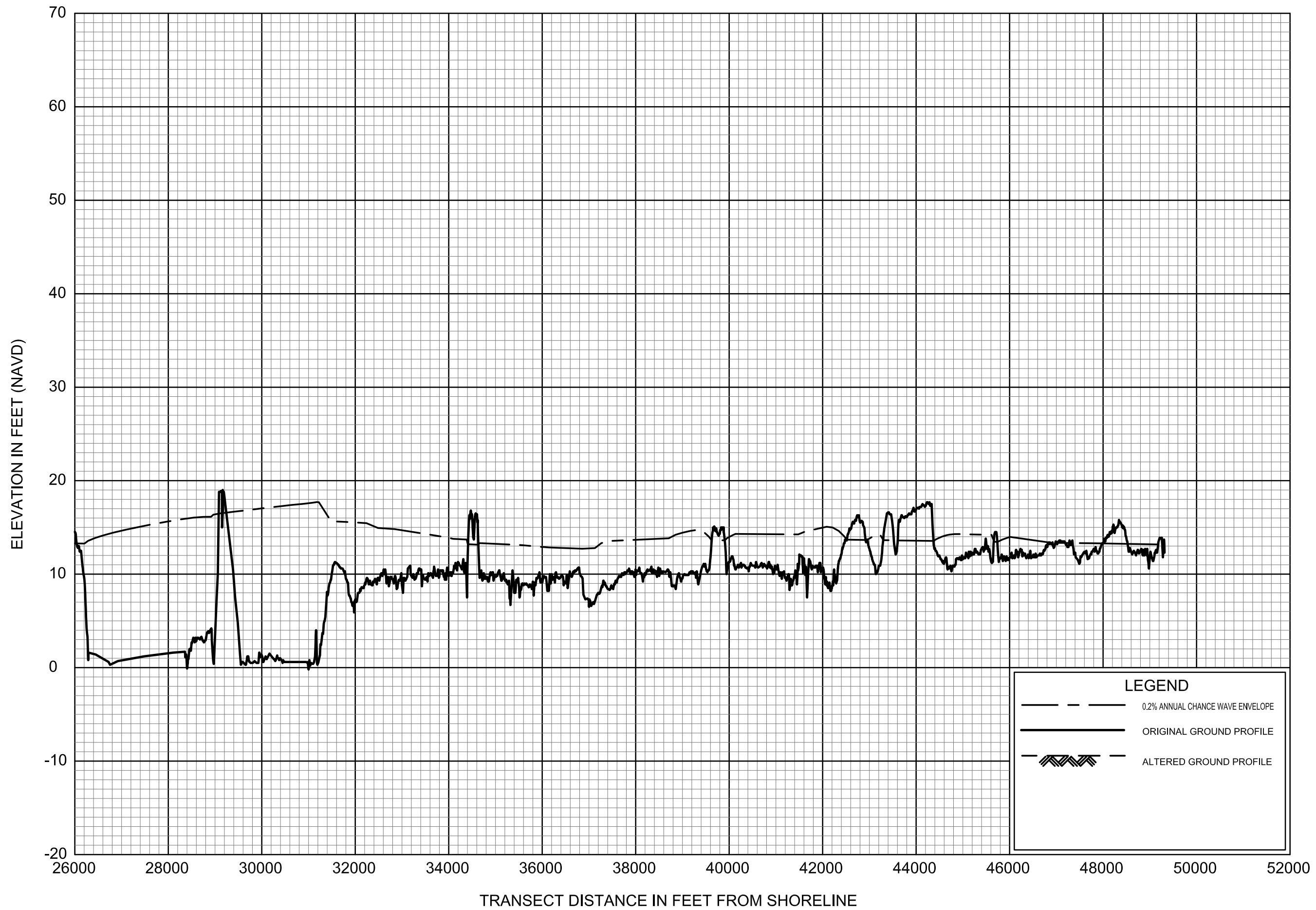
- 0.2% ANNUAL CHANCE WAVE ENVELOPE
- ORIGINAL GROUND PROFILE
- ▨ ALTERED GROUND PROFILE

FEDERAL EMERGENCY MANAGEMENT AGENCY
JACKSON COUNTY, MS
 AND INCORPORATED AREAS

0.2% ANNUAL CHANCE WAVE ENVELOPE

TRANSECT 36

49P



0.2% ANNUAL CHANCE WAVE ENVELOPE

TRANSECT 36

FEDERAL EMERGENCY MANAGEMENT AGENCY
JACKSON COUNTY, MS
 AND INCORPORATED AREAS

50P



LEGEND

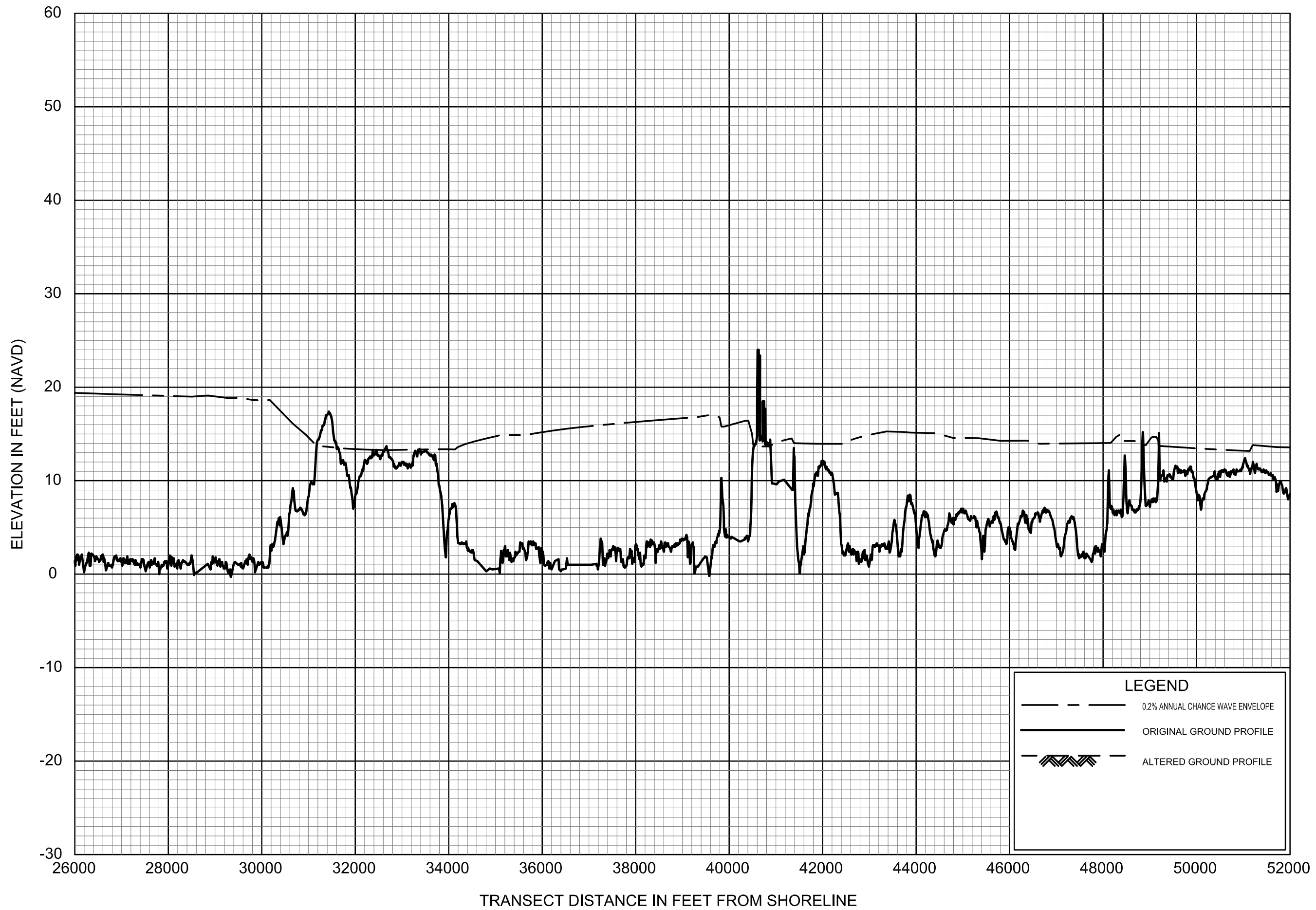
- 0.2% ANNUAL CHANCE WAVE ENVELOPE
- ORIGINAL GROUND PROFILE
- ▨ ALTERED GROUND PROFILE

FEDERAL EMERGENCY MANAGEMENT AGENCY
JACKSON COUNTY, MS
 AND INCORPORATED AREAS

0.2% ANNUAL CHANCE WAVE ENVELOPE

TRANSECT 37

51P



LEGEND

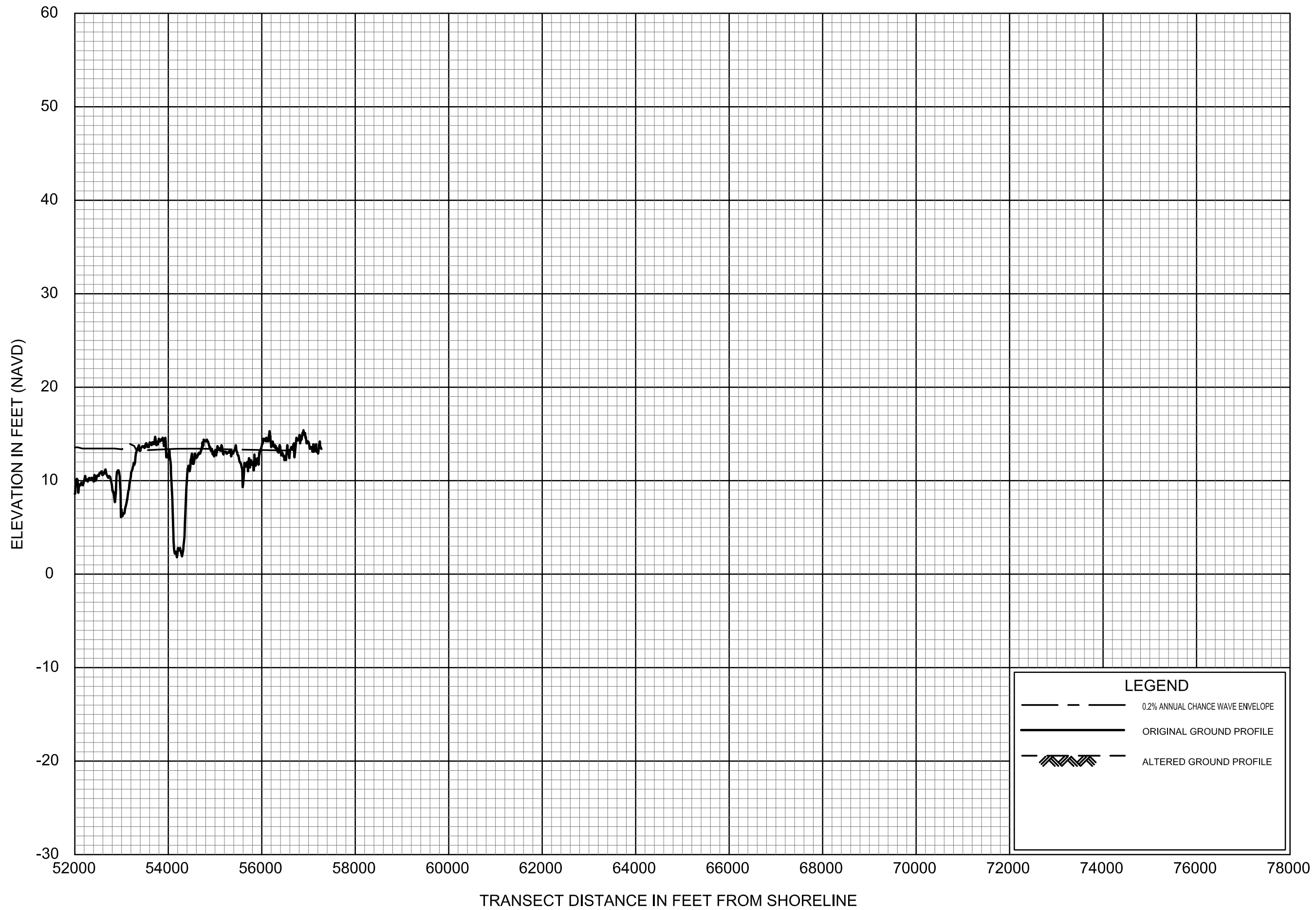
- 0.2% ANNUAL CHANCE WAVE ENVELOPE
- ORIGINAL GROUND PROFILE
- ▨ ALTERED GROUND PROFILE

FEDERAL EMERGENCY MANAGEMENT AGENCY
JACKSON COUNTY, MS
 AND INCORPORATED AREAS

0.2% ANNUAL CHANCE WAVE ENVELOPE

TRANSECT 37

52P



LEGEND

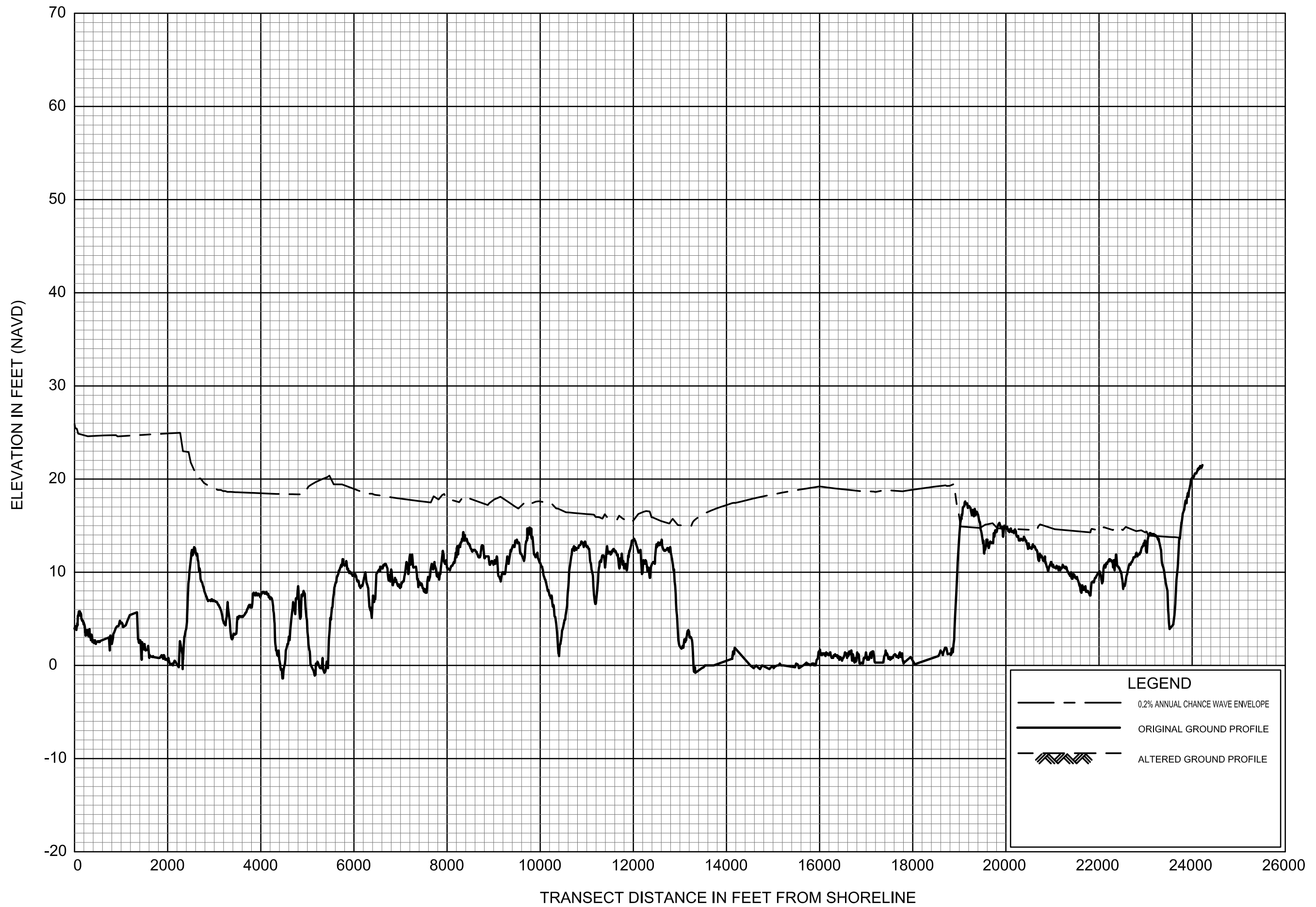
- 0.2% ANNUAL CHANCE WAVE ENVELOPE
- ORIGINAL GROUND PROFILE
- ▨ ALTERED GROUND PROFILE

FEDERAL EMERGENCY MANAGEMENT AGENCY
JACKSON COUNTY, MS
 AND INCORPORATED AREAS




0.2% ANNUAL CHANCE WAVE ENVELOPE

TRANSECT 37

53P



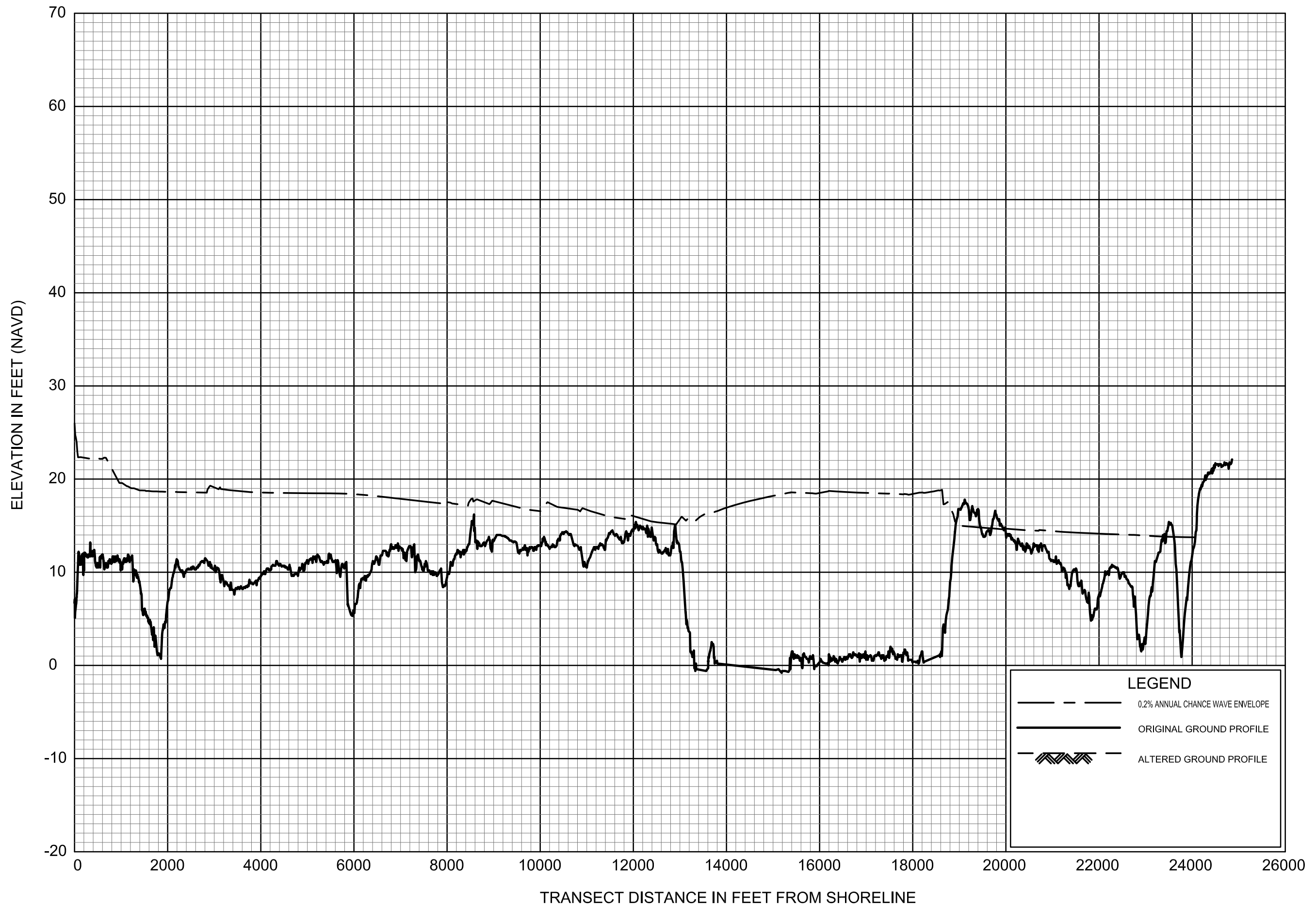
LEGEND

-  0.2% ANNUAL CHANCE WAVE ENVELOPE
-  ORIGINAL GROUND PROFILE
-  ALTERED GROUND PROFILE

FEDERAL EMERGENCY MANAGEMENT AGENCY
JACKSON COUNTY, MS
 AND INCORPORATED AREAS

0.2% ANNUAL CHANCE WAVE ENVELOPE

TRANSECT 38



LEGEND

- 0.2% ANNUAL CHANCE WAVE ENVELOPE
- ORIGINAL GROUND PROFILE
- ▨ ALTERED GROUND PROFILE

FEDERAL EMERGENCY MANAGEMENT AGENCY
JACKSON COUNTY, MS
 AND INCORPORATED AREAS




0.2% ANNUAL CHANCE WAVE ENVELOPE

TRANSECT 39

55P



LEGEND

-  0.2% ANNUAL CHANCE WAVE ENVELOPE
-  ORIGINAL GROUND PROFILE
-  ALTERED GROUND PROFILE




FEDERAL EMERGENCY MANAGEMENT AGENCY
JACKSON COUNTY, MS
 AND INCORPORATED AREAS

0.2% ANNUAL CHANCE WAVE ENVELOPE

TRANSECT 40



LEGEND

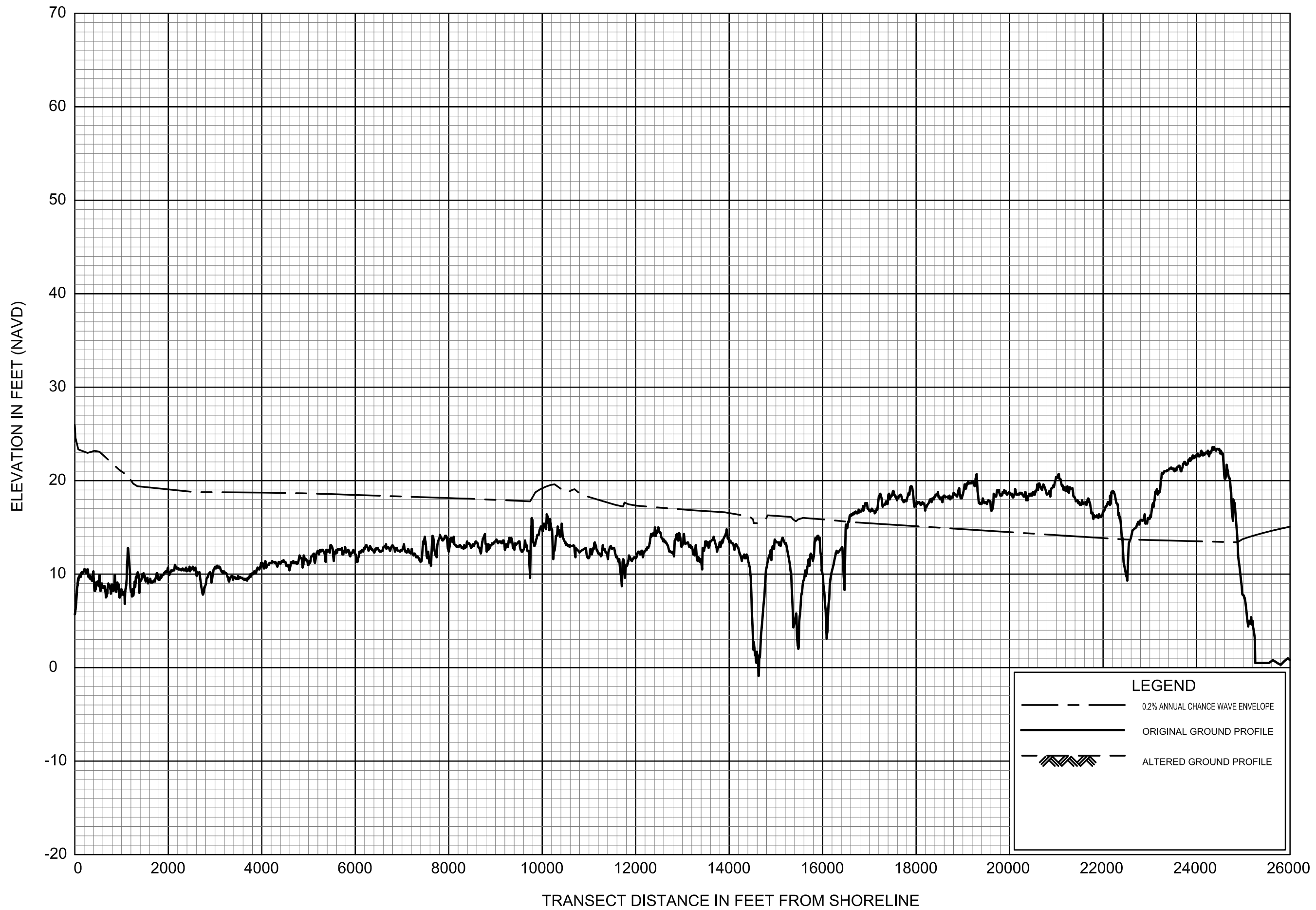
-  0.2% ANNUAL CHANCE WAVE ENVELOPE
-  ORIGINAL GROUND PROFILE
-  ALTERED GROUND PROFILE

FEDERAL EMERGENCY MANAGEMENT AGENCY
JACKSON COUNTY, MS
 AND INCORPORATED AREAS

0.2% ANNUAL CHANCE WAVE ENVELOPE

TRANSECT 40

57P



LEGEND

- 0.2% ANNUAL CHANCE WAVE ENVELOPE
- ORIGINAL GROUND PROFILE
- ▨ ALTERED GROUND PROFILE




FEDERAL EMERGENCY MANAGEMENT AGENCY
JACKSON COUNTY, MS
 AND INCORPORATED AREAS

0.2% ANNUAL CHANCE WAVE ENVELOPE

TRANSECT 41



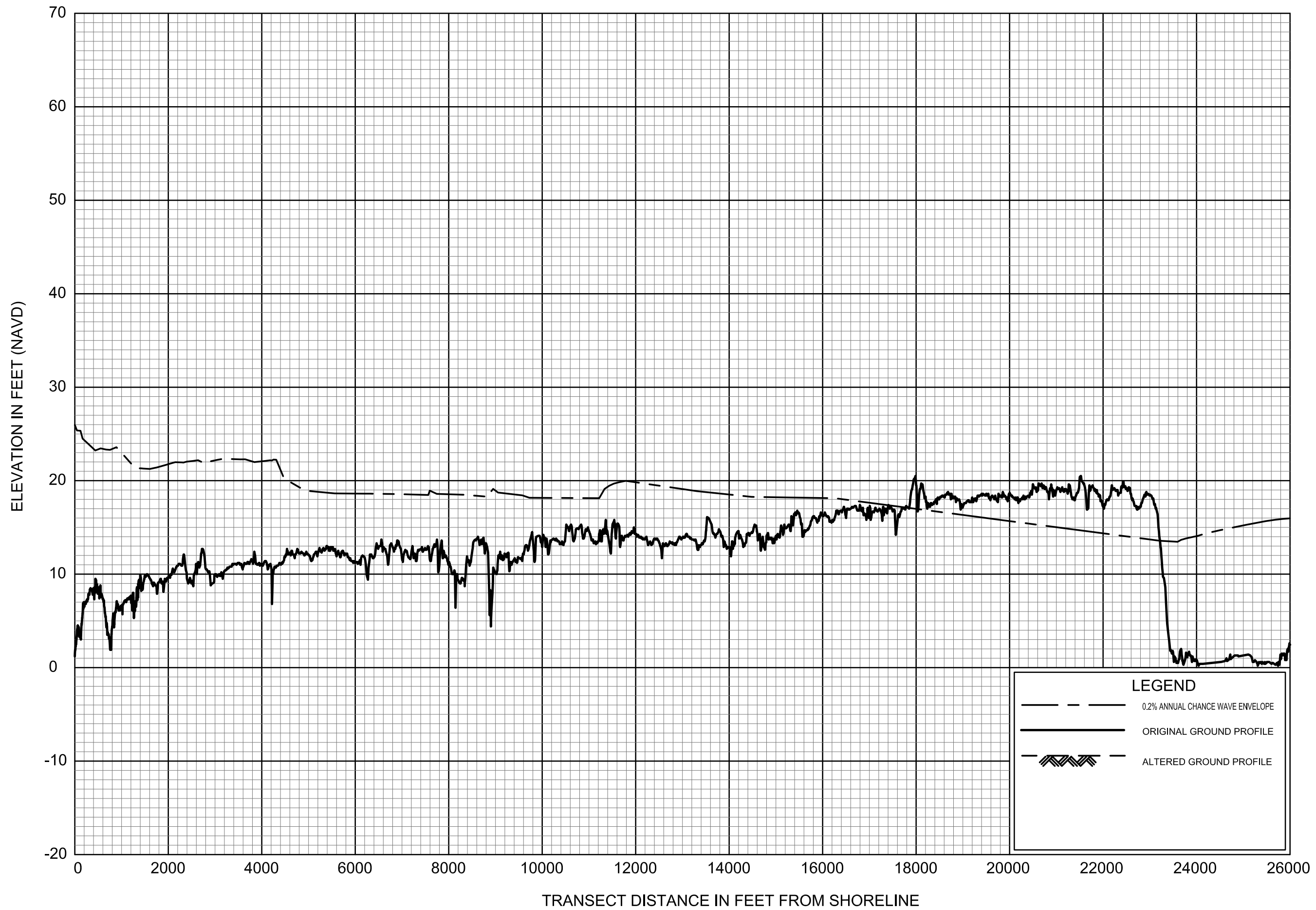
LEGEND

-  0.2% ANNUAL CHANCE WAVE ENVELOPE
-  ORIGINAL GROUND PROFILE
-  ALTERED GROUND PROFILE

FEDERAL EMERGENCY MANAGEMENT AGENCY
JACKSON COUNTY, MS
 AND INCORPORATED AREAS

0.2% ANNUAL CHANCE WAVE ENVELOPE

TRANSECT 41



LEGEND

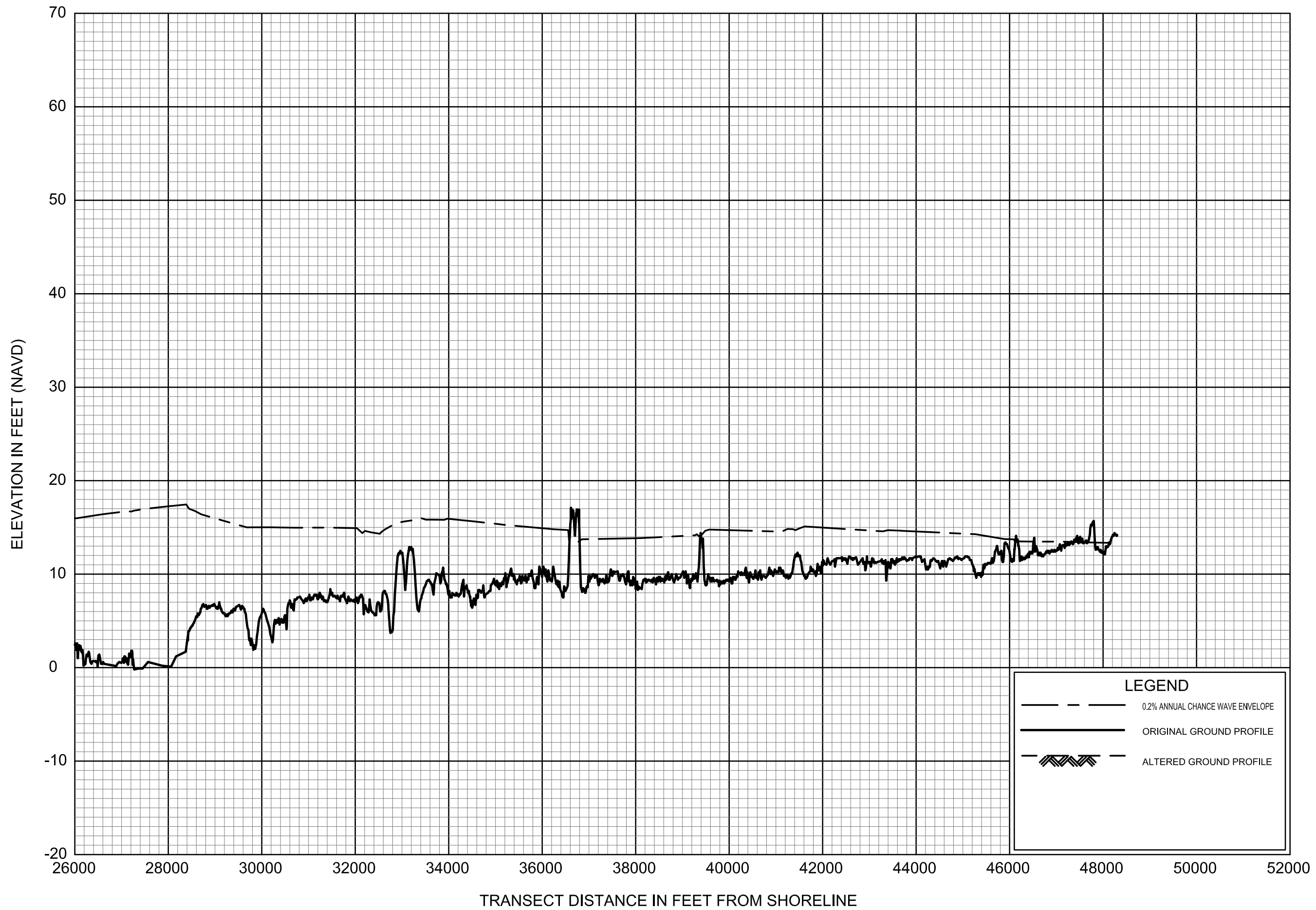
- 0.2% ANNUAL CHANCE WAVE ENVELOPE
- ORIGINAL GROUND PROFILE
- ▨ ALTERED GROUND PROFILE

FEDERAL EMERGENCY MANAGEMENT AGENCY
JACKSON COUNTY, MS
 AND INCORPORATED AREAS

0.2% ANNUAL CHANCE WAVE ENVELOPE

TRANSECT 42

60P



LEGEND

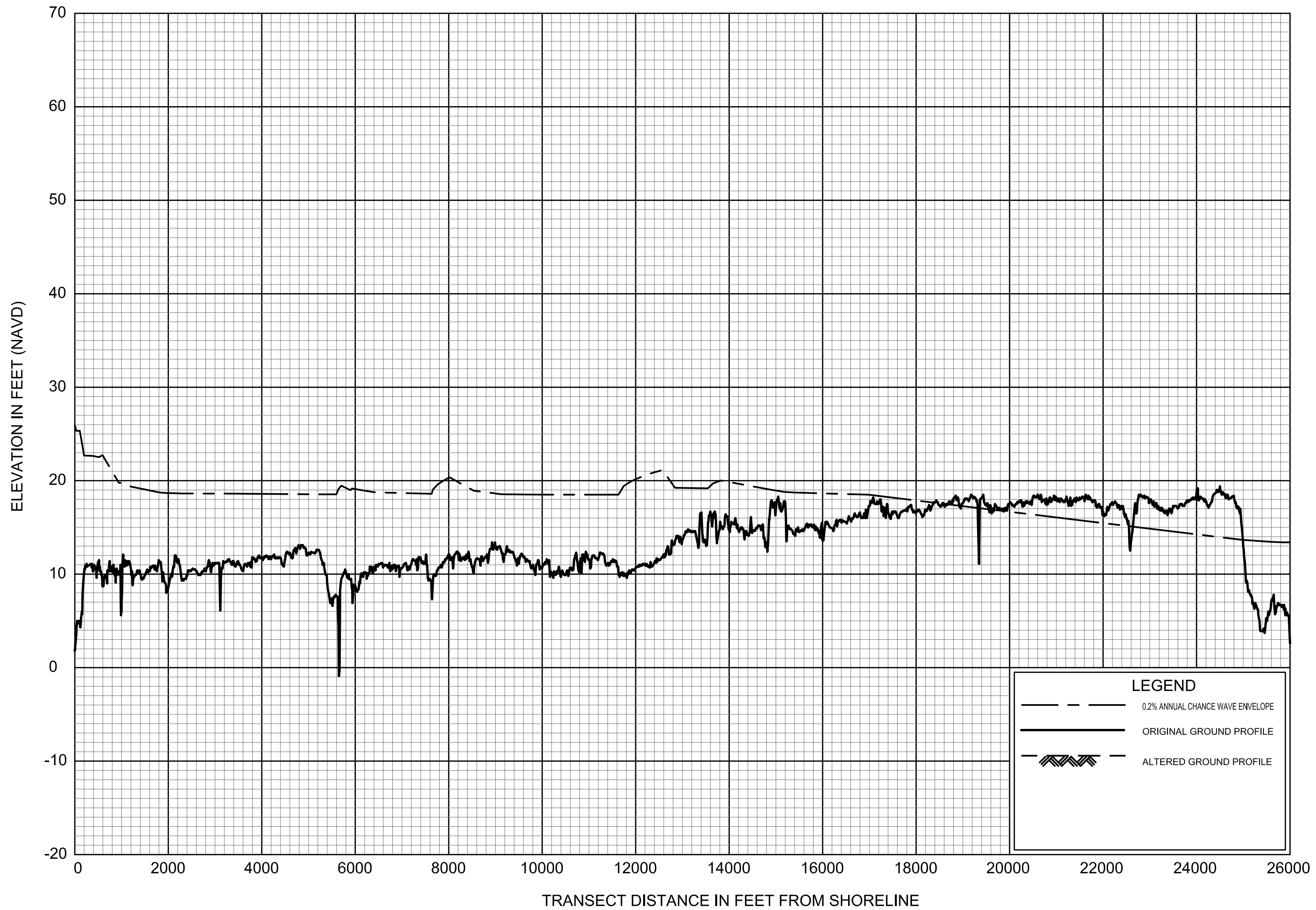
- 0.2% ANNUAL CHANCE WAVE ENVELOPE
- ORIGINAL GROUND PROFILE
- ▨ ALTERED GROUND PROFILE

FEDERAL EMERGENCY MANAGEMENT AGENCY
JACKSON COUNTY, MS
 AND INCORPORATED AREAS




0.2% ANNUAL CHANCE WAVE ENVELOPE

TRANSECT 42

61P



LEGEND

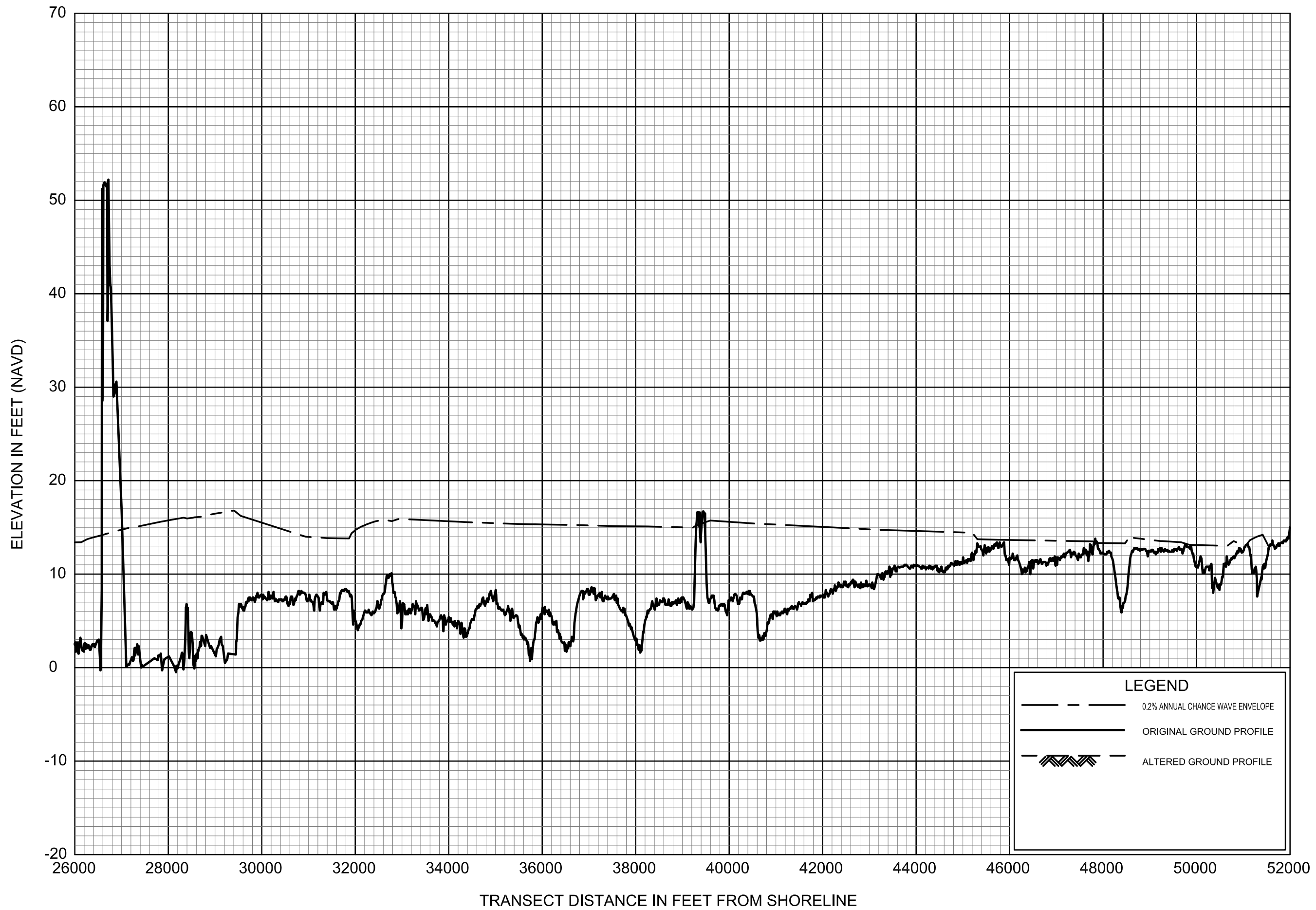
-  0.2% ANNUAL CHANCE WAVE ENVELOPE
-  ORIGINAL GROUND PROFILE
-  ALTERED GROUND PROFILE

FEDERAL EMERGENCY MANAGEMENT AGENCY
JACKSON COUNTY, MS
 AND INCORPORATED AREAS

0.2% ANNUAL CHANCE WAVE ENVELOPE

TRANSECT 43

62P

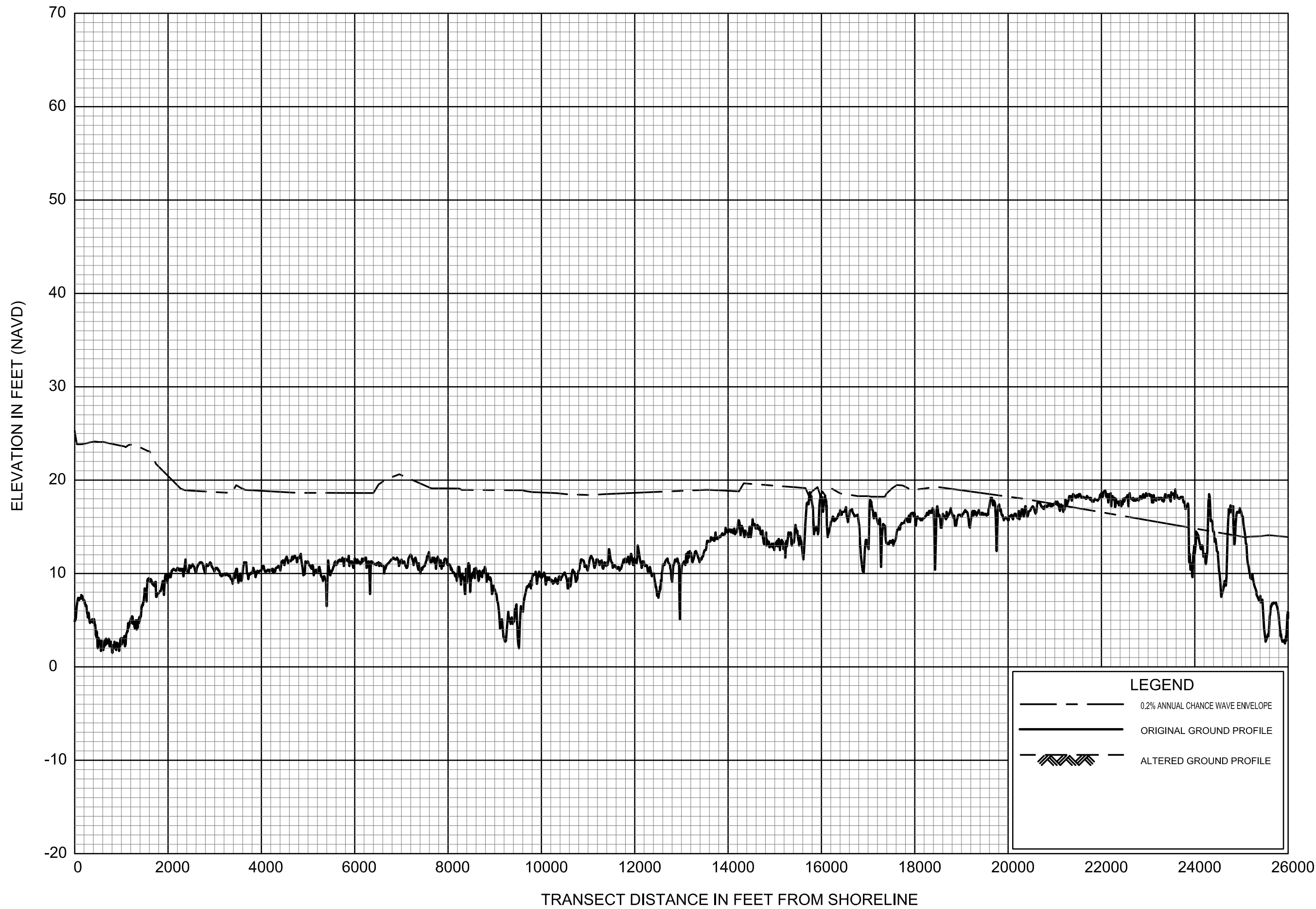


FEDERAL EMERGENCY MANAGEMENT AGENCY
JACKSON COUNTY, MS
 AND INCORPORATED AREAS




0.2% ANNUAL CHANCE WAVE ENVELOPE

TRANSECT 43

63P



LEGEND

-  0.2% ANNUAL CHANCE WAVE ENVELOPE
-  ORIGINAL GROUND PROFILE
-  ALTERED GROUND PROFILE

FEDERAL EMERGENCY MANAGEMENT AGENCY
JACKSON COUNTY, MS
 AND INCORPORATED AREAS

0.2% ANNUAL CHANCE WAVE ENVELOPE

TRANSECT 44



LEGEND

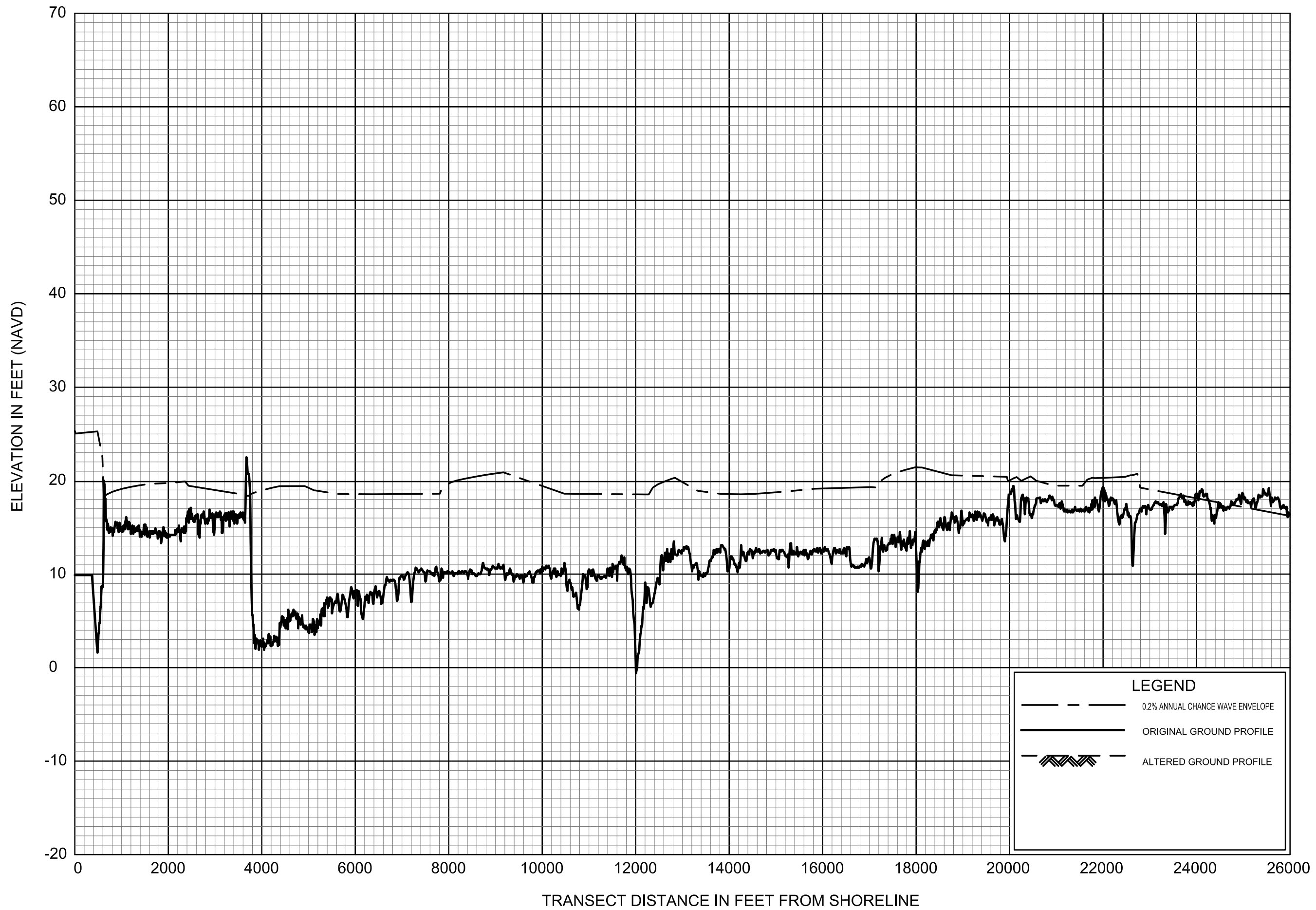
- 0.2% ANNUAL CHANCE WAVE ENVELOPE
- ORIGINAL GROUND PROFILE
- ▨ ALTERED GROUND PROFILE

0.2% ANNUAL CHANCE WAVE ENVELOPE




TRANSECT 44

FEDERAL EMERGENCY MANAGEMENT AGENCY
JACKSON COUNTY, MS
 AND INCORPORATED AREAS

65P



LEGEND

-  0.2% ANNUAL CHANCE WAVE ENVELOPE
-  ORIGINAL GROUND PROFILE
-  ALTERED GROUND PROFILE




FEDERAL EMERGENCY MANAGEMENT AGENCY
JACKSON COUNTY, MS
 AND INCORPORATED AREAS

0.2% ANNUAL CHANCE WAVE ENVELOPE

TRANSECT 45



LEGEND

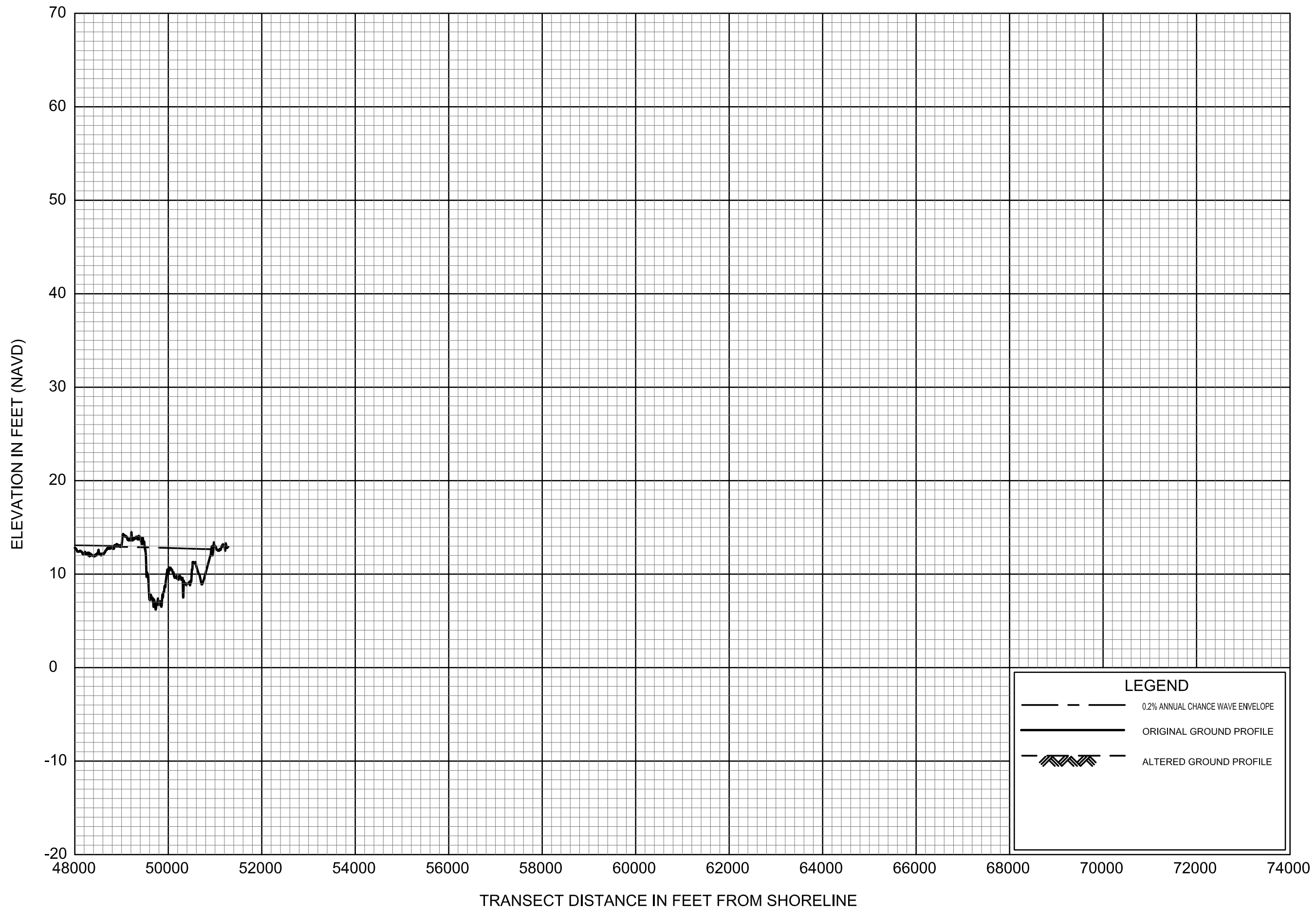
-  0.2% ANNUAL CHANCE WAVE ENVELOPE
-  ORIGINAL GROUND PROFILE
-  ALTERED GROUND PROFILE

FEDERAL EMERGENCY MANAGEMENT AGENCY
JACKSON COUNTY, MS
 AND INCORPORATED AREAS

0.2% ANNUAL CHANCE WAVE ENVELOPE

TRANSECT 45

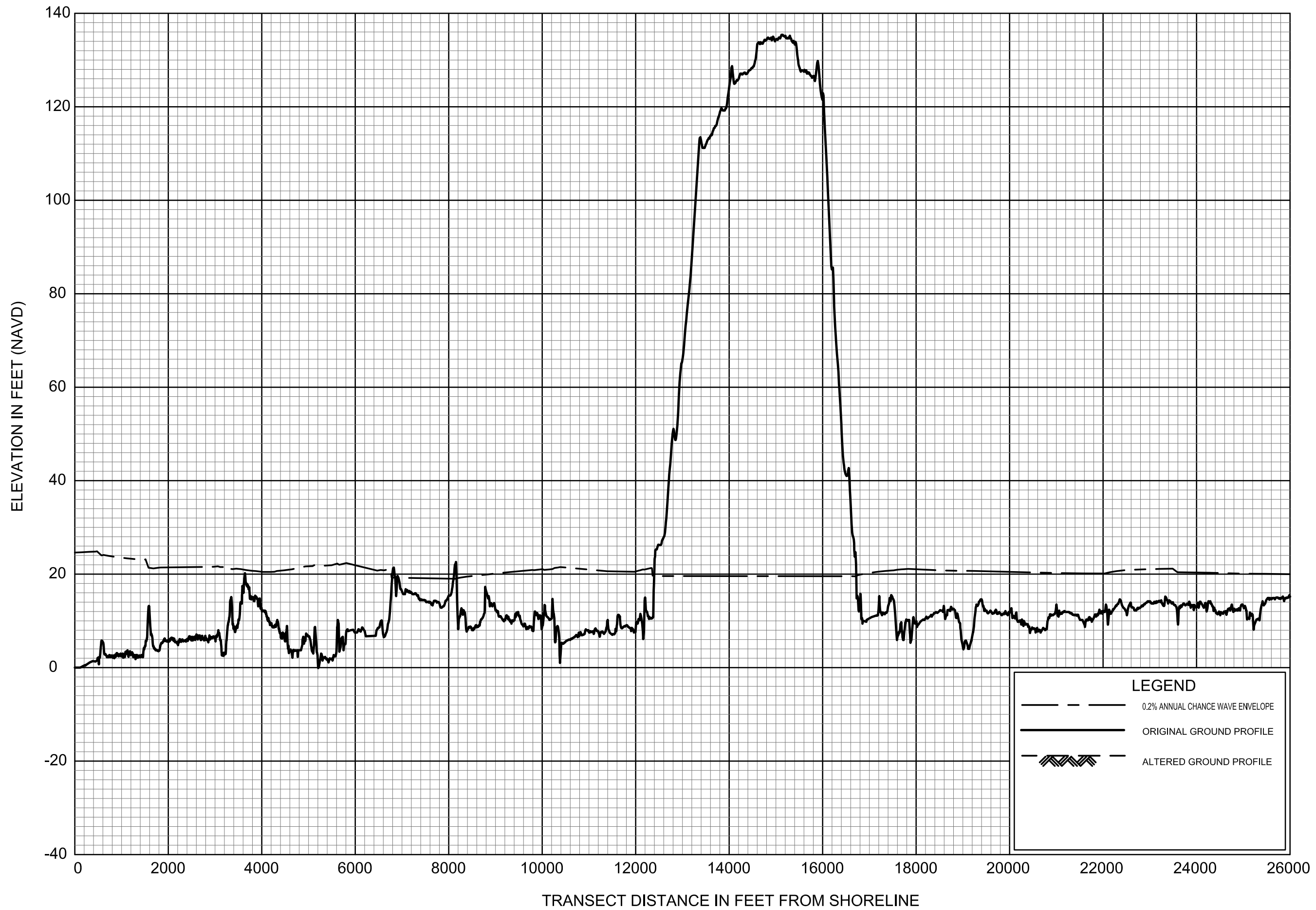
67P



FEDERAL EMERGENCY MANAGEMENT AGENCY
JACKSON COUNTY, MS
 AND INCORPORATED AREAS

0.2% ANNUAL CHANCE WAVE ENVELOPE

TRANSECT 45

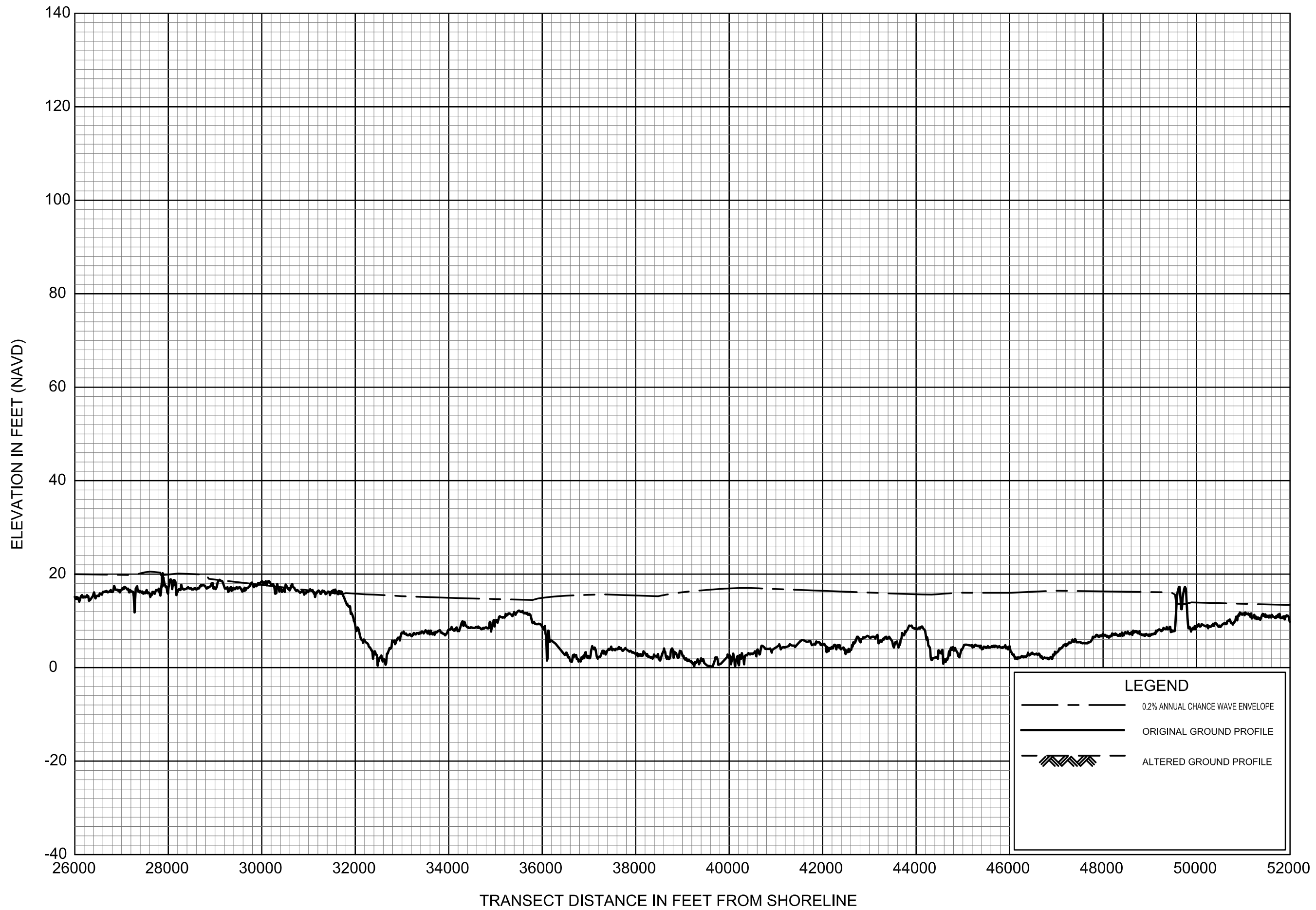


FEDERAL EMERGENCY MANAGEMENT AGENCY
JACKSON COUNTY, MS
 AND INCORPORATED AREAS

0.2% ANNUAL CHANCE WAVE ENVELOPE

TRANSECT 46

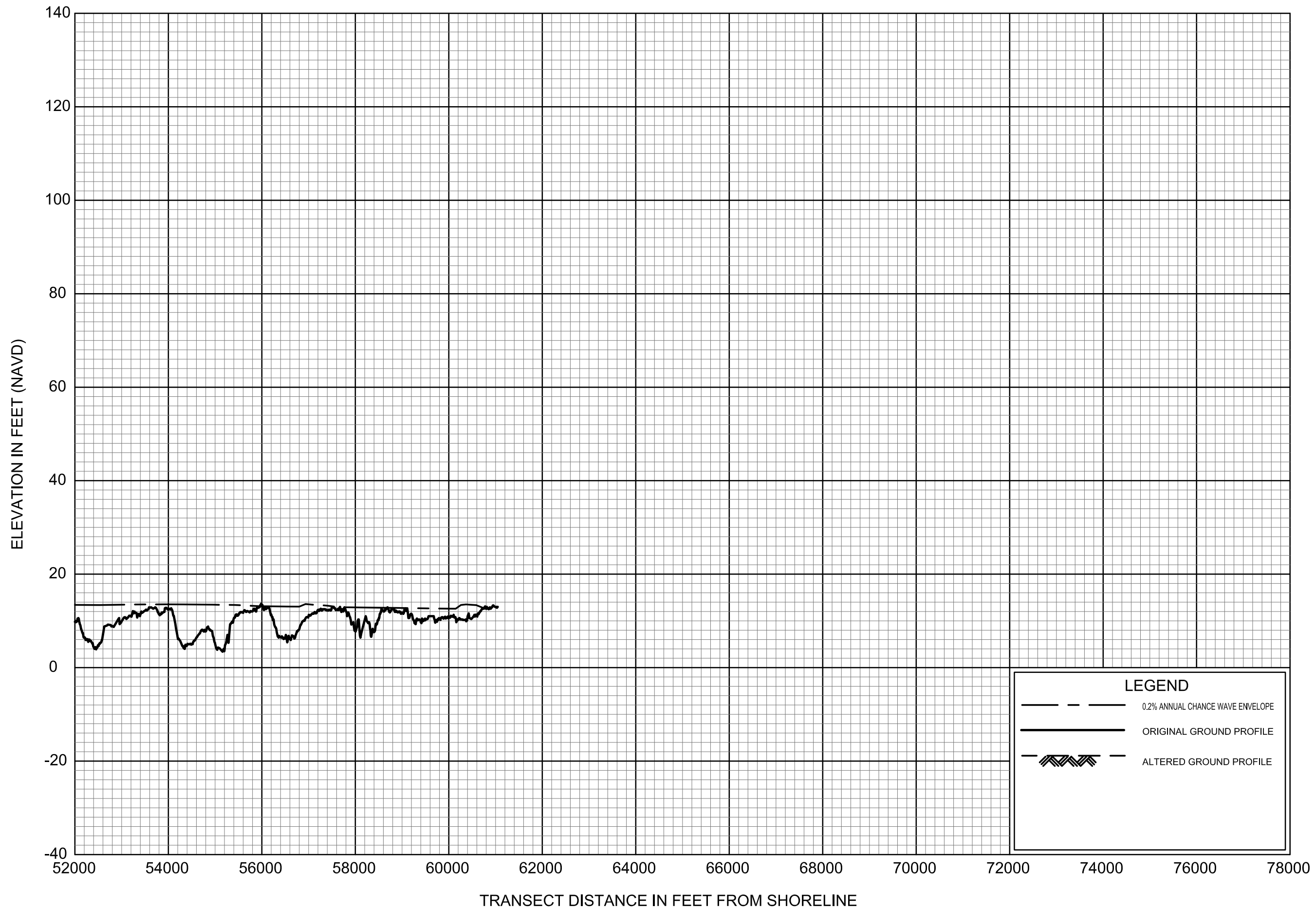
69P



FEDERAL EMERGENCY MANAGEMENT AGENCY
JACKSON COUNTY, MS
 AND INCORPORATED AREAS

0.2% ANNUAL CHANCE WAVE ENVELOPE

TRANSECT 46



LEGEND

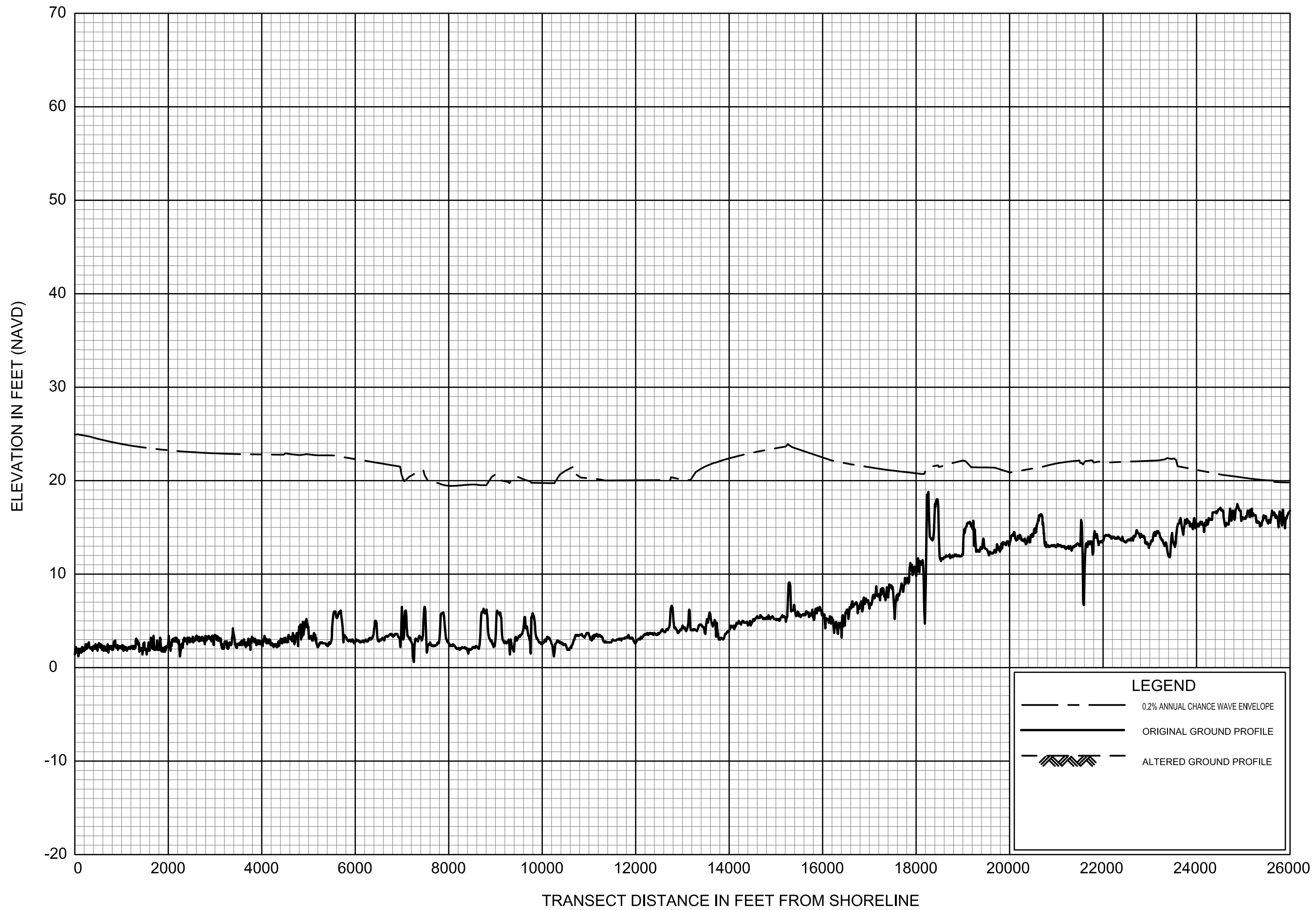
- 0.2% ANNUAL CHANCE WAVE ENVELOPE
- ORIGINAL GROUND PROFILE
- ▨ ALTERED GROUND PROFILE

FEDERAL EMERGENCY MANAGEMENT AGENCY
JACKSON COUNTY, MS
 AND INCORPORATED AREAS

0.2% ANNUAL CHANCE WAVE ENVELOPE

TRANSECT 46

71P



FEDERAL EMERGENCY MANAGEMENT AGENCY
JACKSON COUNTY, MS
 AND INCORPORATED AREAS




0.2% ANNUAL CHANCE WAVE ENVELOPE

TRANSECT 47

72P



LEGEND

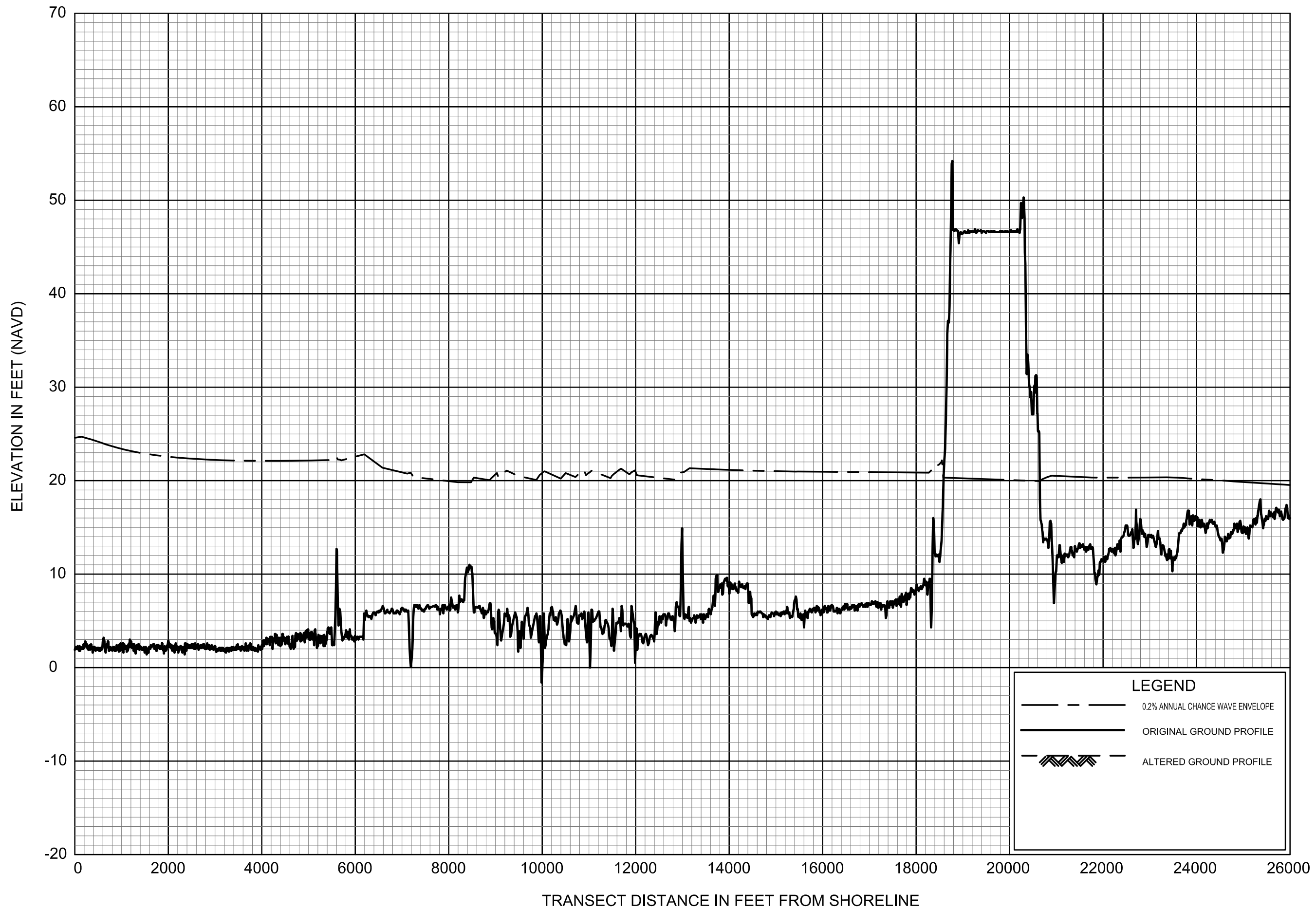
-  0.2% ANNUAL CHANCE WAVE ENVELOPE
-  ORIGINAL GROUND PROFILE
-  ALTERED GROUND PROFILE

FEDERAL EMERGENCY MANAGEMENT AGENCY
JACKSON COUNTY, MS
 AND INCORPORATED AREAS

0.2% ANNUAL CHANCE WAVE ENVELOPE

TRANSECT 47

73P



LEGEND

- 0.2% ANNUAL CHANCE WAVE ENVELOPE
- ORIGINAL GROUND PROFILE
- ▨ ALTERED GROUND PROFILE

FEDERAL EMERGENCY MANAGEMENT AGENCY
JACKSON COUNTY, MS
 AND INCORPORATED AREAS

0.2% ANNUAL CHANCE WAVE ENVELOPE

TRANSECT 48

74P



LEGEND

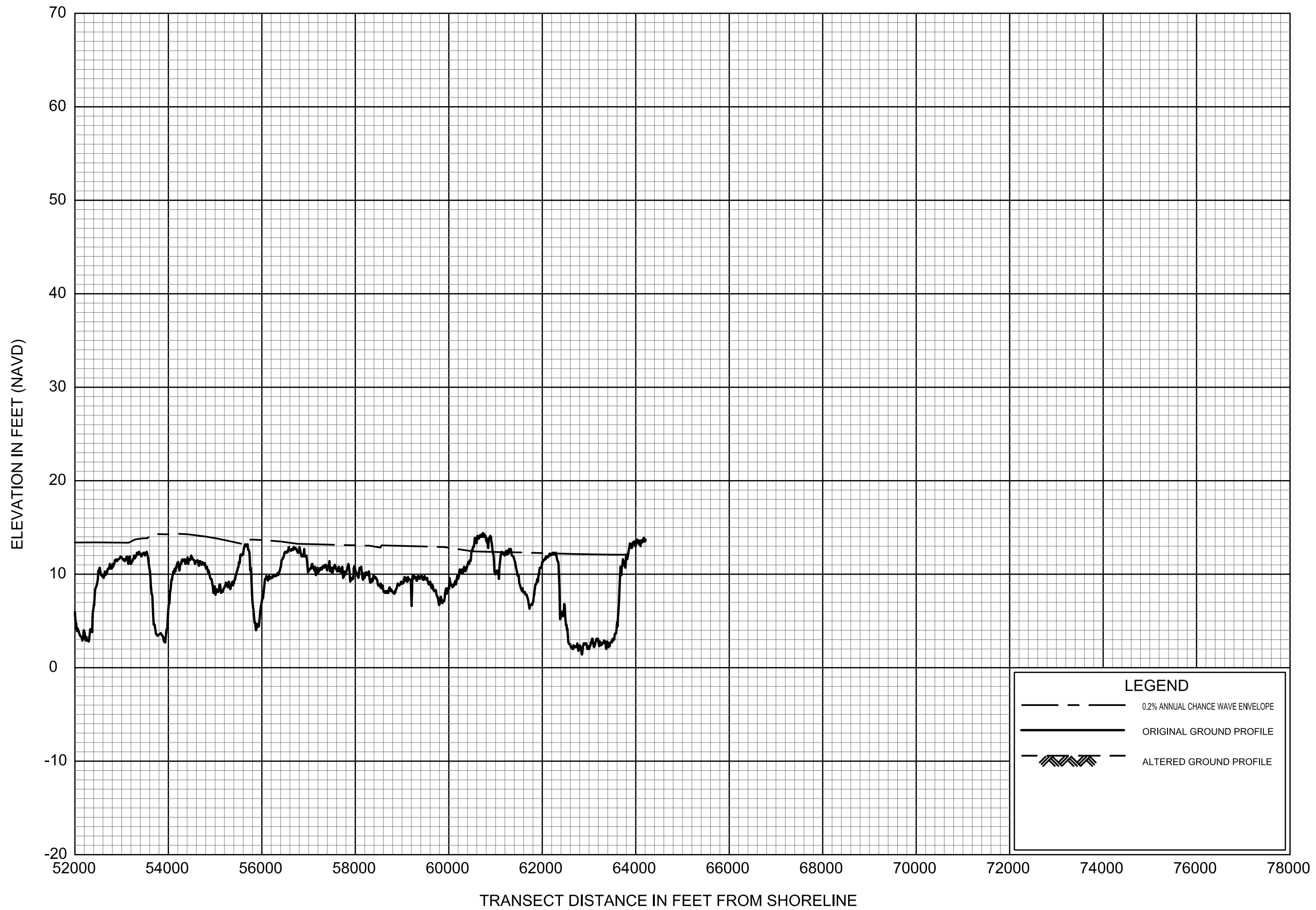
- 0.2% ANNUAL CHANCE WAVE ENVELOPE
- ORIGINAL GROUND PROFILE
- ▨ ALTERED GROUND PROFILE

0.2% ANNUAL CHANCE WAVE ENVELOPE

TRANSECT 48

FEDERAL EMERGENCY MANAGEMENT AGENCY
JACKSON COUNTY, MS
 AND INCORPORATED AREAS

75P



LEGEND

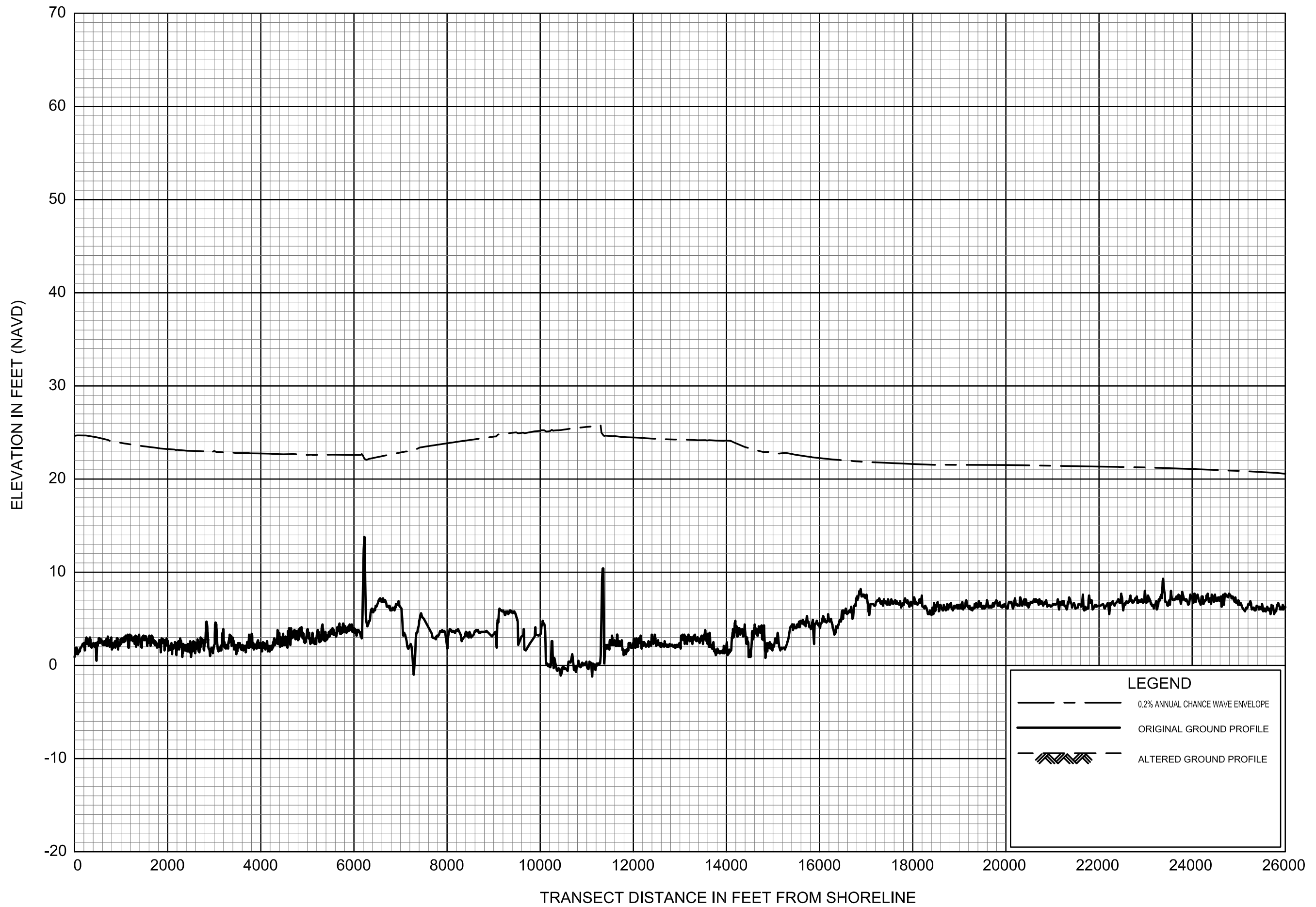
- 0.2% ANNUAL CHANCE WAVE ENVELOPE
- ORIGINAL GROUND PROFILE
- ▨ ALTERED GROUND PROFILE

FEDERAL EMERGENCY MANAGEMENT AGENCY
JACKSON COUNTY, MS
 AND INCORPORATED AREAS

0.2% ANNUAL CHANCE WAVE ENVELOPE

TRANSECT 48

76P



LEGEND

- 0.2% ANNUAL CHANCE WAVE ENVELOPE
- ORIGINAL GROUND PROFILE
- ▨ ALTERED GROUND PROFILE

0.2% ANNUAL CHANCE WAVE ENVELOPE




TRANSECT 49

FEDERAL EMERGENCY MANAGEMENT AGENCY
JACKSON COUNTY, MS
 AND INCORPORATED AREAS

77P



LEGEND

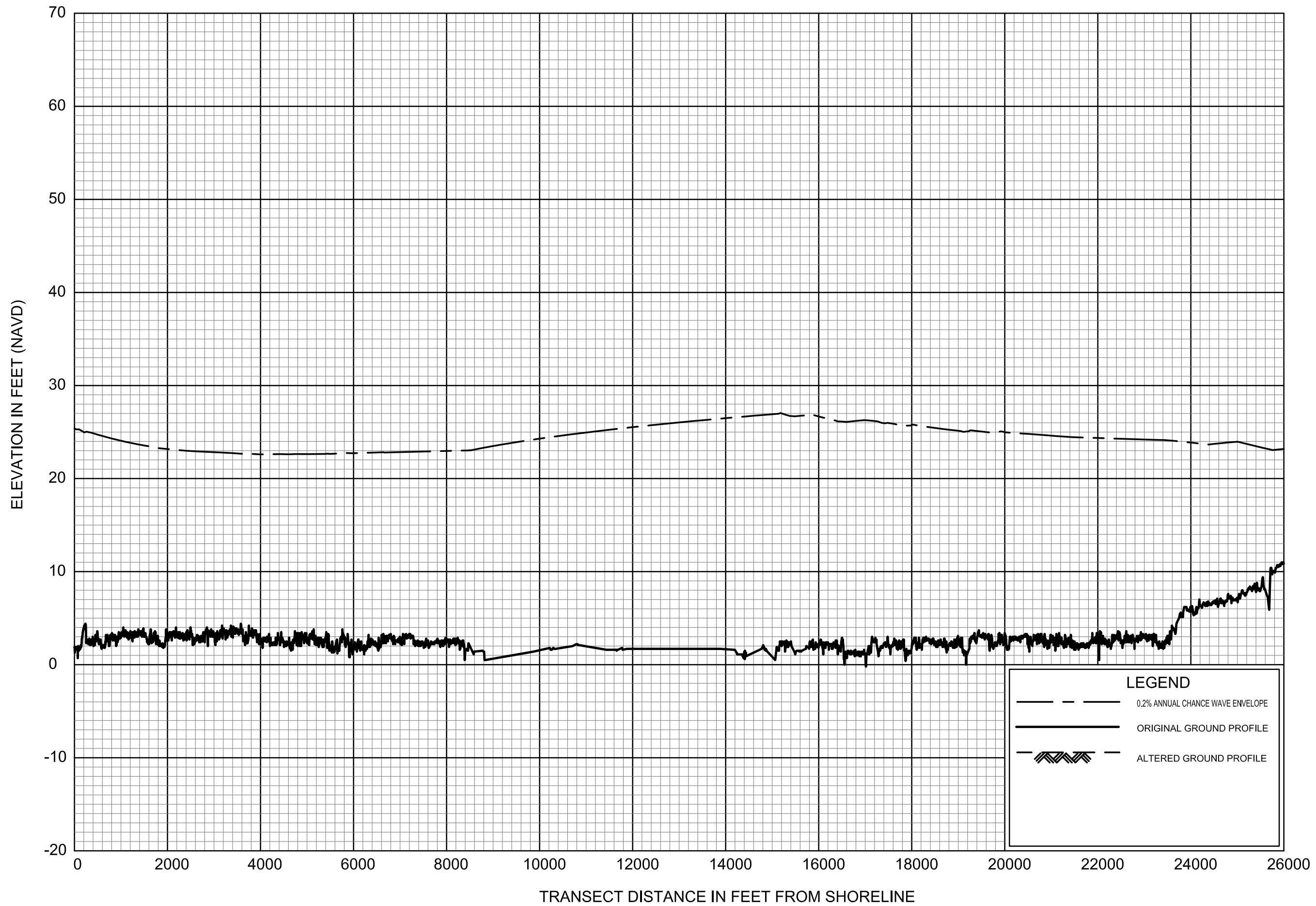
-  0.2% ANNUAL CHANCE WAVE ENVELOPE
-  ORIGINAL GROUND PROFILE
-  ALTERED GROUND PROFILE

FEDERAL EMERGENCY MANAGEMENT AGENCY
JACKSON COUNTY, MS
 AND INCORPORATED AREAS




0.2% ANNUAL CHANCE WAVE ENVELOPE

TRANSECT 49

78P



LEGEND

-  0.2% ANNUAL CHANCE WAVE ENVELOPE
-  ORIGINAL GROUND PROFILE
-  ALTERED GROUND PROFILE

0.2% ANNUAL CHANCE WAVE ENVELOPE

TRANSECT 50

FEDERAL EMERGENCY MANAGEMENT AGENCY
JACKSON COUNTY, MS
 AND INCORPORATED AREAS

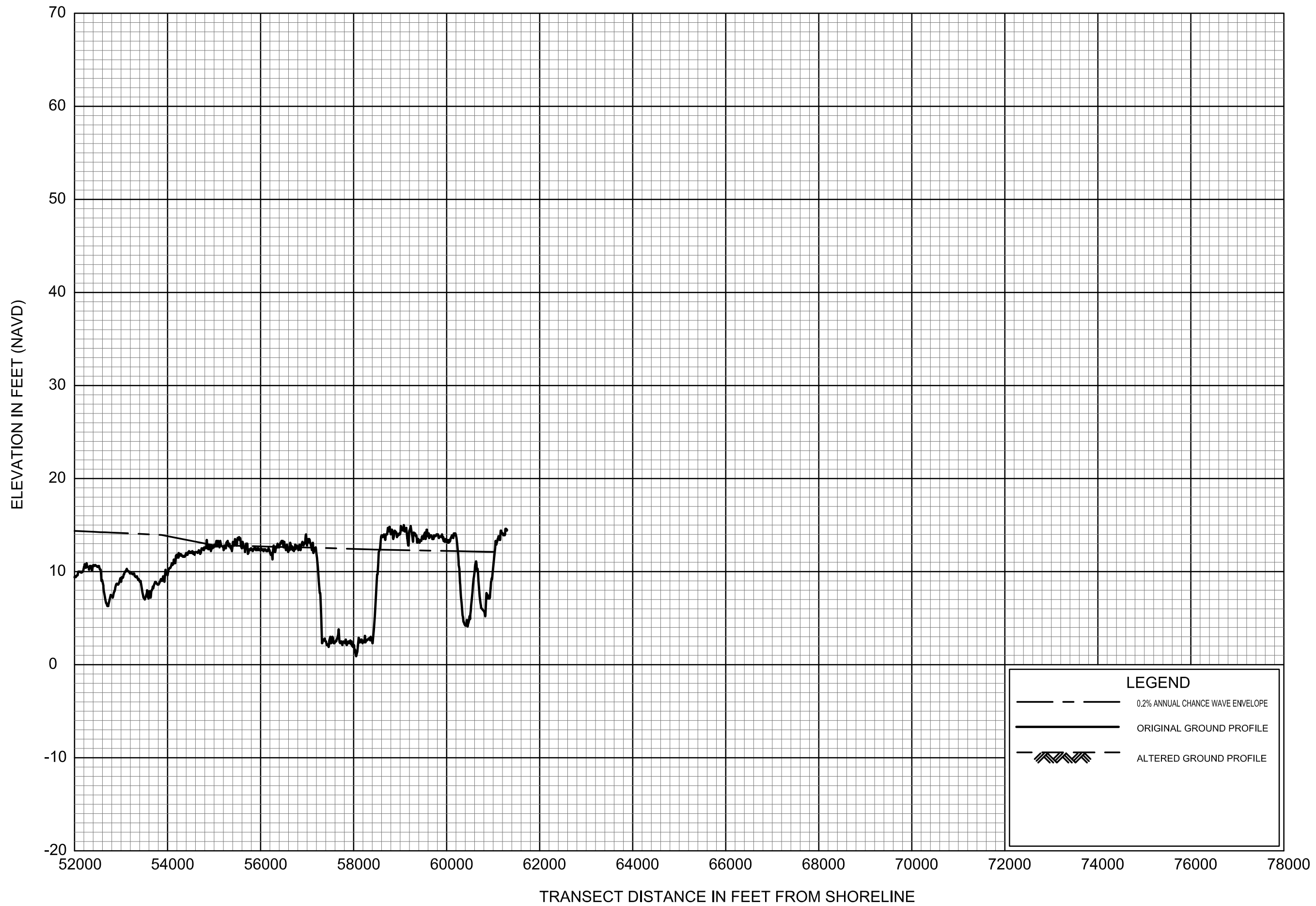
79P



FEDERAL EMERGENCY MANAGEMENT AGENCY
JACKSON COUNTY, MS
 AND INCORPORATED AREAS

0.2% ANNUAL CHANCE WAVE ENVELOPE

TRANSECT 50



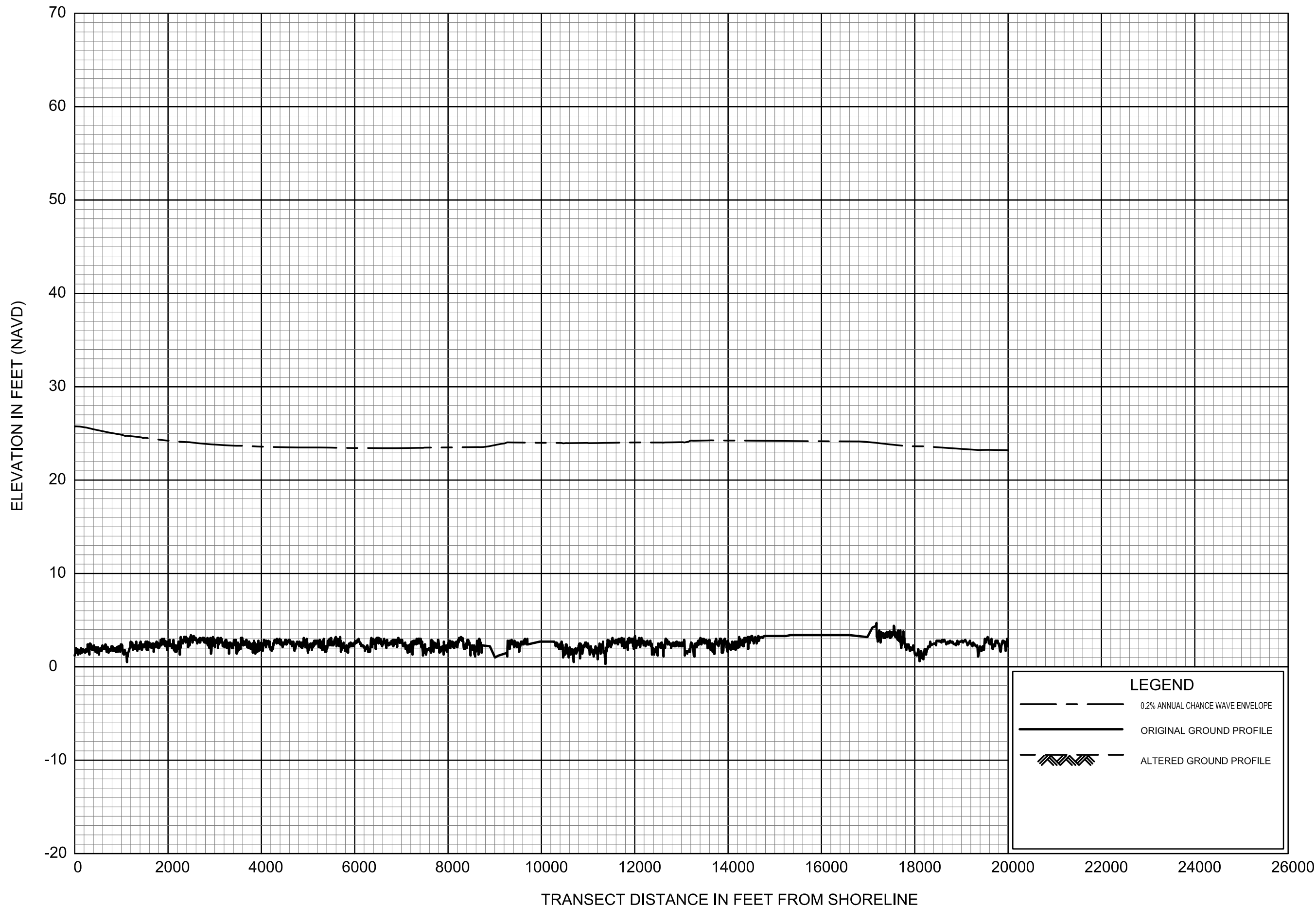
LEGEND

- 0.2% ANNUAL CHANCE WAVE ENVELOPE
- ORIGINAL GROUND PROFILE
- ▨ ALTERED GROUND PROFILE




FEDERAL EMERGENCY MANAGEMENT AGENCY
JACKSON COUNTY, MS
 AND INCORPORATED AREAS

0.2% ANNUAL CHANCE WAVE ENVELOPE

TRANSECT 50



LEGEND

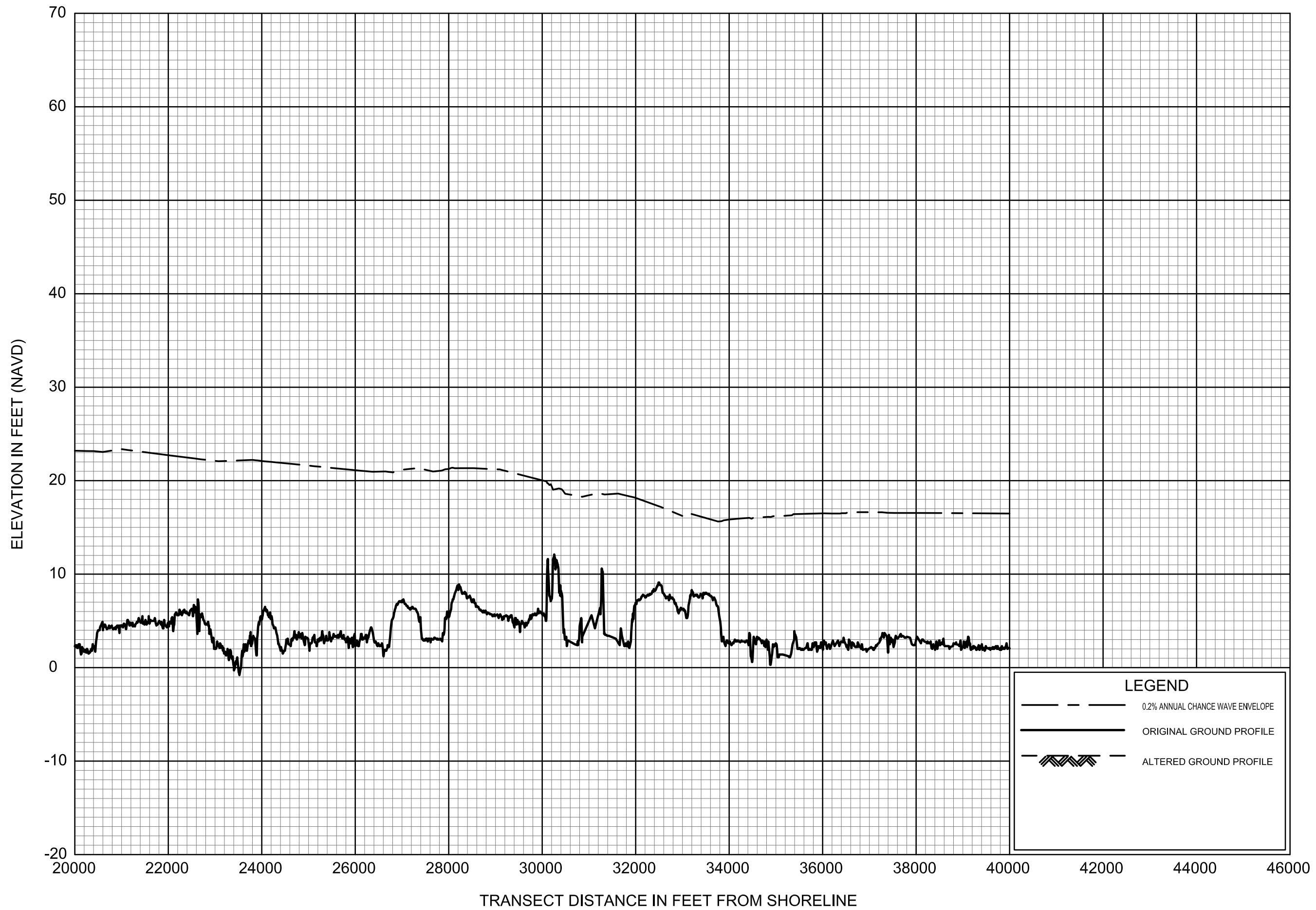
-  0.2% ANNUAL CHANCE WAVE ENVELOPE
-  ORIGINAL GROUND PROFILE
-  ALTERED GROUND PROFILE

FEDERAL EMERGENCY MANAGEMENT AGENCY
JACKSON COUNTY, MS
 AND INCORPORATED AREAS




0.2% ANNUAL CHANCE WAVE ENVELOPE

TRANSECT 51

82P



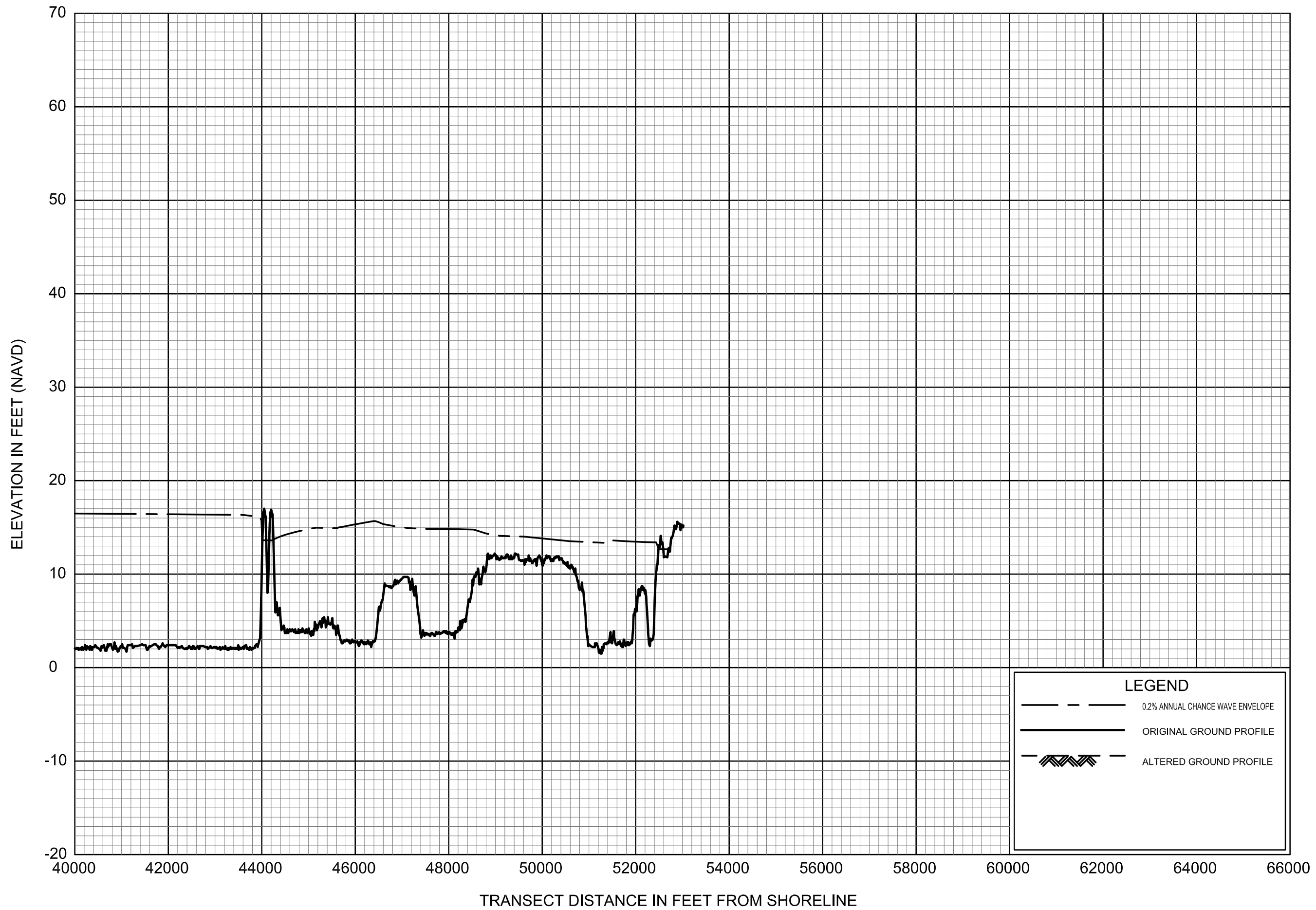
LEGEND

-  0.2% ANNUAL CHANCE WAVE ENVELOPE
-  ORIGINAL GROUND PROFILE
-  ALTERED GROUND PROFILE




FEDERAL EMERGENCY MANAGEMENT AGENCY
JACKSON COUNTY, MS
 AND INCORPORATED AREAS

0.2% ANNUAL CHANCE WAVE ENVELOPE

TRANSECT 51



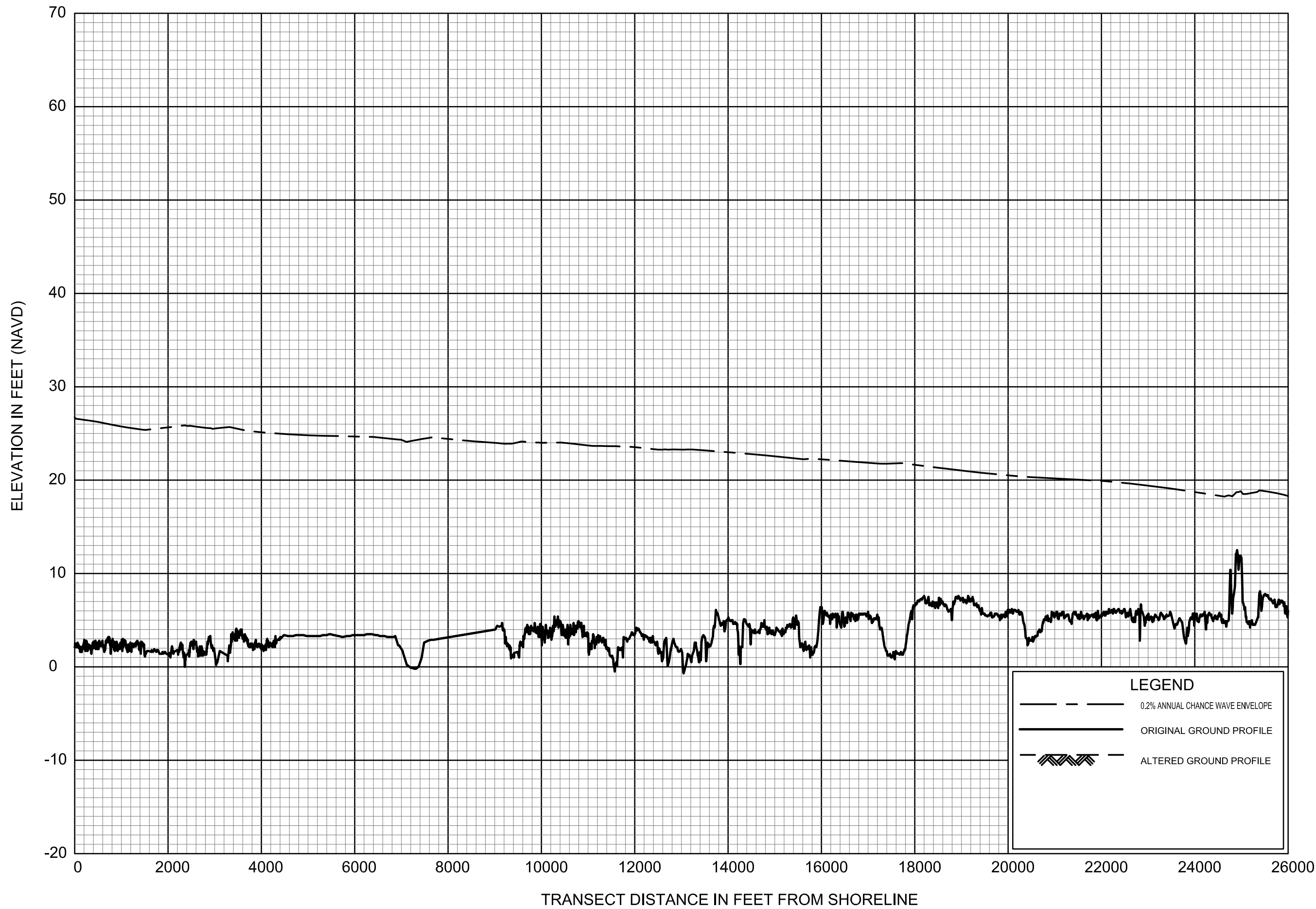
LEGEND

-  0.2% ANNUAL CHANCE WAVE ENVELOPE
-  ORIGINAL GROUND PROFILE
-  ALTERED GROUND PROFILE




FEDERAL EMERGENCY MANAGEMENT AGENCY
JACKSON COUNTY, MS
 AND INCORPORATED AREAS

0.2% ANNUAL CHANCE WAVE ENVELOPE

TRANSECT 51



LEGEND

-  0.2% ANNUAL CHANCE WAVE ENVELOPE
-  ORIGINAL GROUND PROFILE
-  ALTERED GROUND PROFILE




FEDERAL EMERGENCY MANAGEMENT AGENCY
JACKSON COUNTY, MS
 AND INCORPORATED AREAS

0.2% ANNUAL CHANCE WAVE ENVELOPE

TRANSECT 52



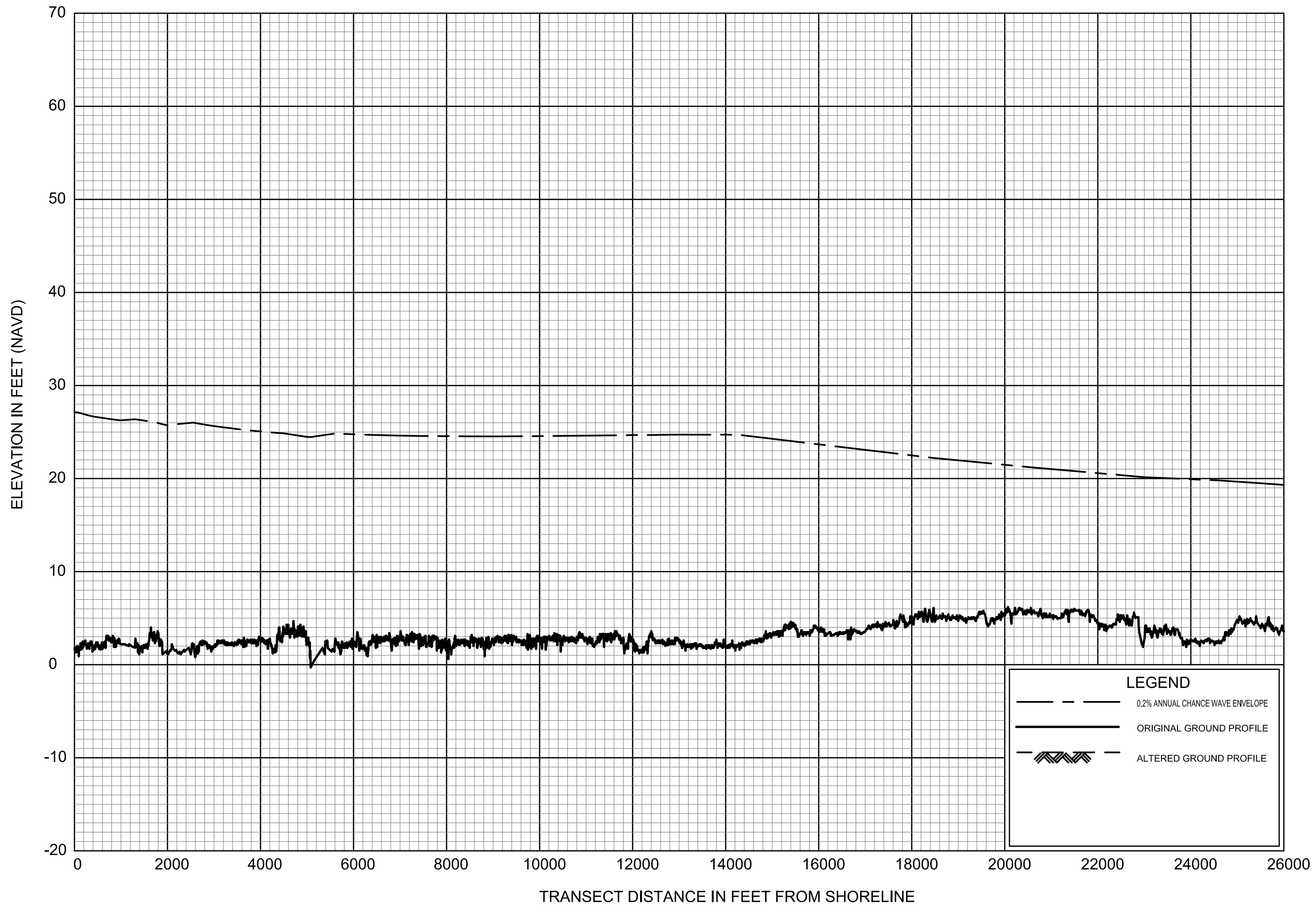
LEGEND

-  0.2% ANNUAL CHANCE WAVE ENVELOPE
-  ORIGINAL GROUND PROFILE
-  ALTERED GROUND PROFILE




FEDERAL EMERGENCY MANAGEMENT AGENCY
JACKSON COUNTY, MS
 AND INCORPORATED AREAS

0.2% ANNUAL CHANCE WAVE ENVELOPE

TRANSECT 52



LEGEND

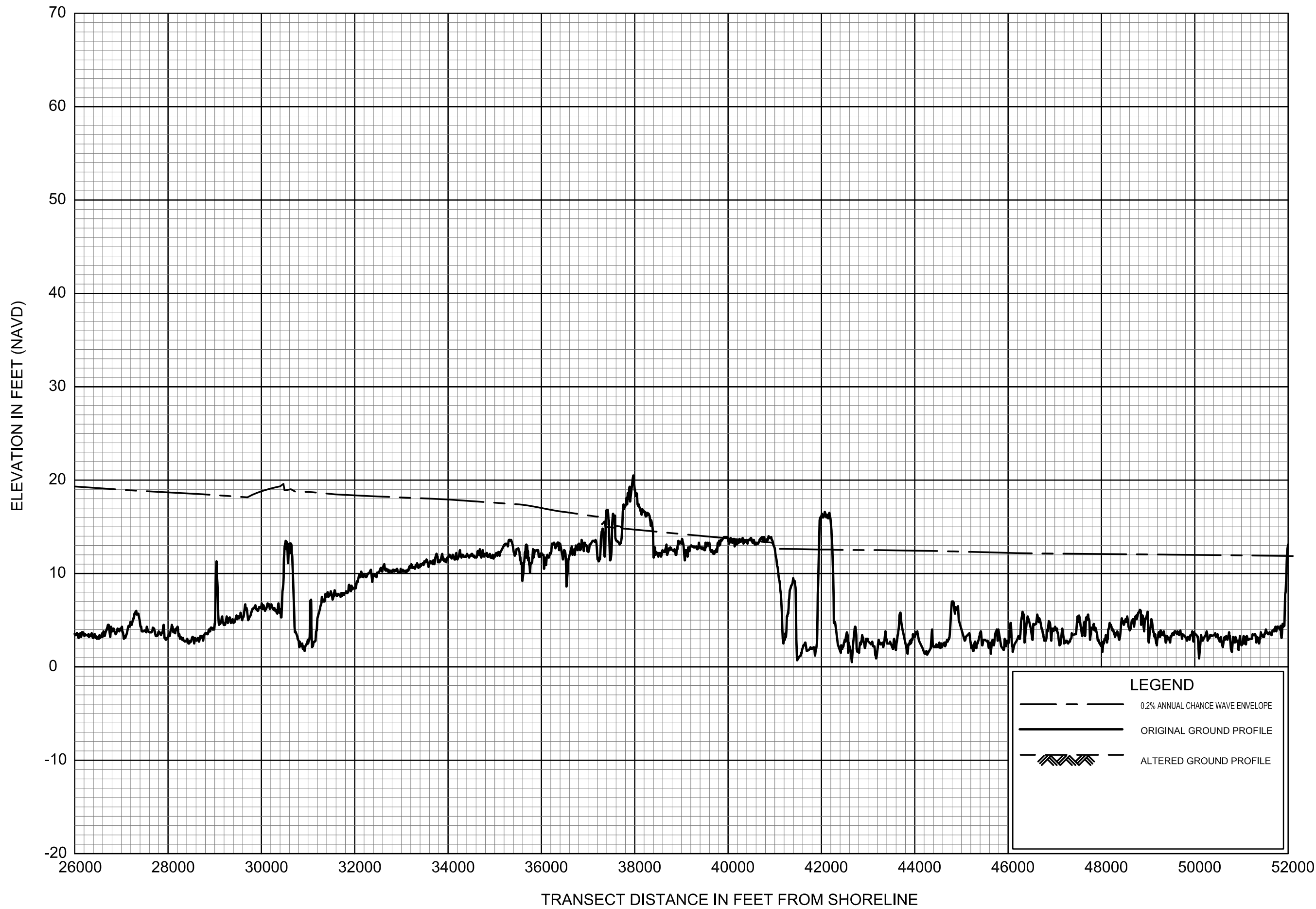
-  0.2% ANNUAL CHANCE WAVE ENVELOPE
-  ORIGINAL GROUND PROFILE
-  ALTERED GROUND PROFILE

FEDERAL EMERGENCY MANAGEMENT AGENCY
JACKSON COUNTY, MS
 AND INCORPORATED AREAS

0.2% ANNUAL CHANCE WAVE ENVELOPE

TRANSECT 53

87P



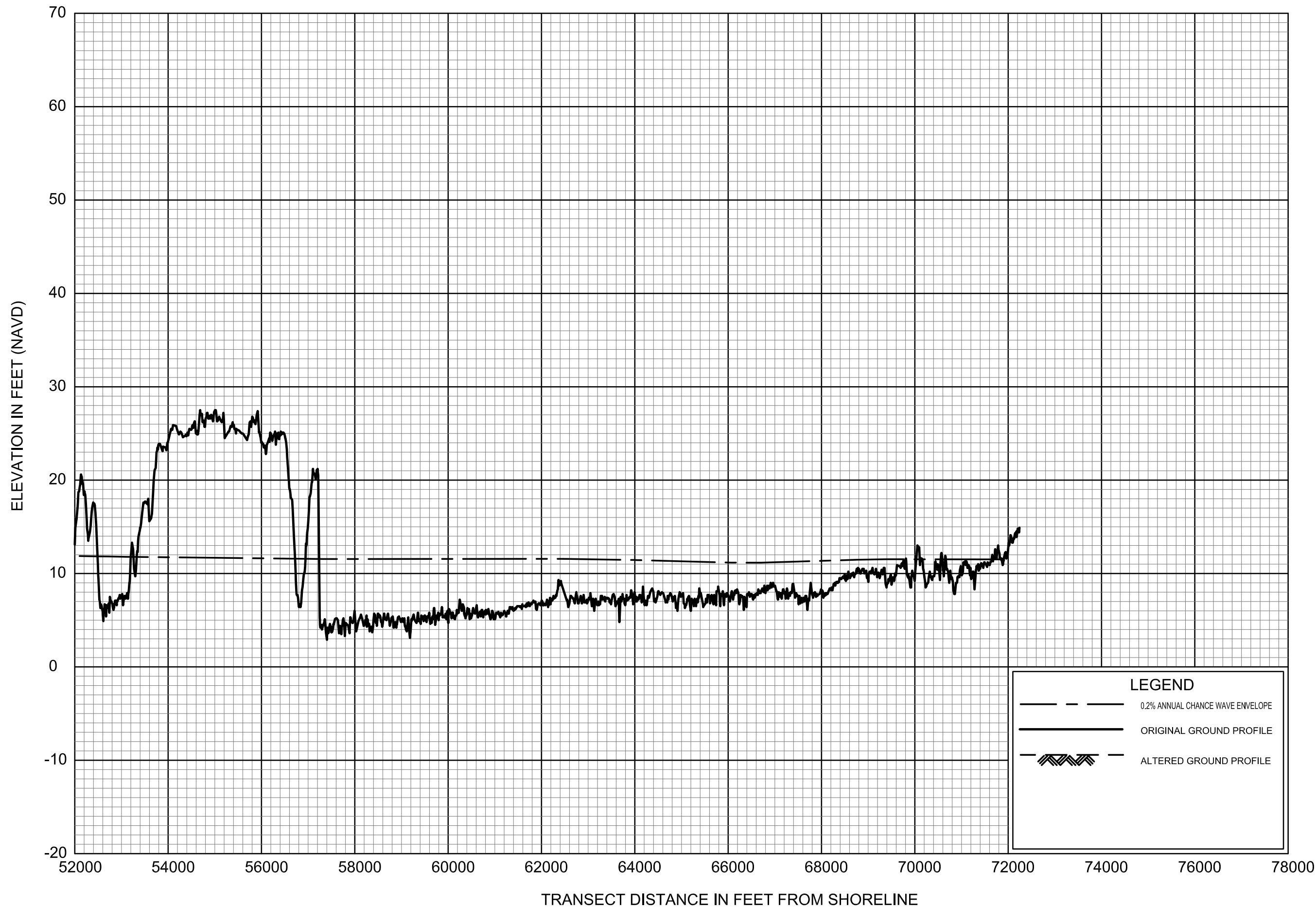
LEGEND

- 0.2% ANNUAL CHANCE WAVE ENVELOPE
- ORIGINAL GROUND PROFILE
- ▨ ALTERED GROUND PROFILE

FEDERAL EMERGENCY MANAGEMENT AGENCY
JACKSON COUNTY, MS
 AND INCORPORATED AREAS

0.2% ANNUAL CHANCE WAVE ENVELOPE
 TRANSECT 53

88P



LEGEND

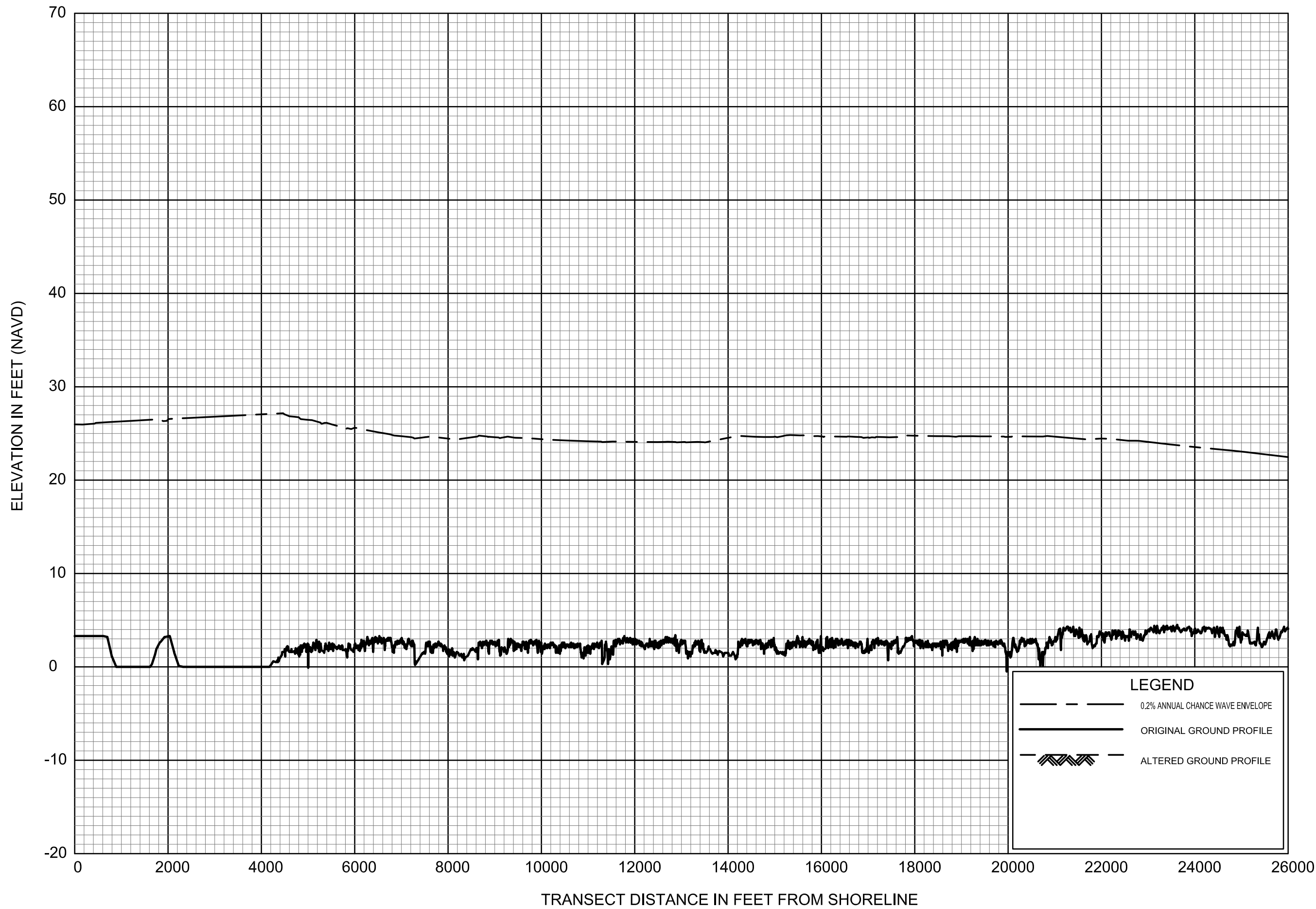
- 0.2% ANNUAL CHANCE WAVE ENVELOPE
- ORIGINAL GROUND PROFILE
- ▨ ALTERED GROUND PROFILE

FEDERAL EMERGENCY MANAGEMENT AGENCY
JACKSON COUNTY, MS
 AND INCORPORATED AREAS




0.2% ANNUAL CHANCE WAVE ENVELOPE

TRANSECT 53

89P



LEGEND

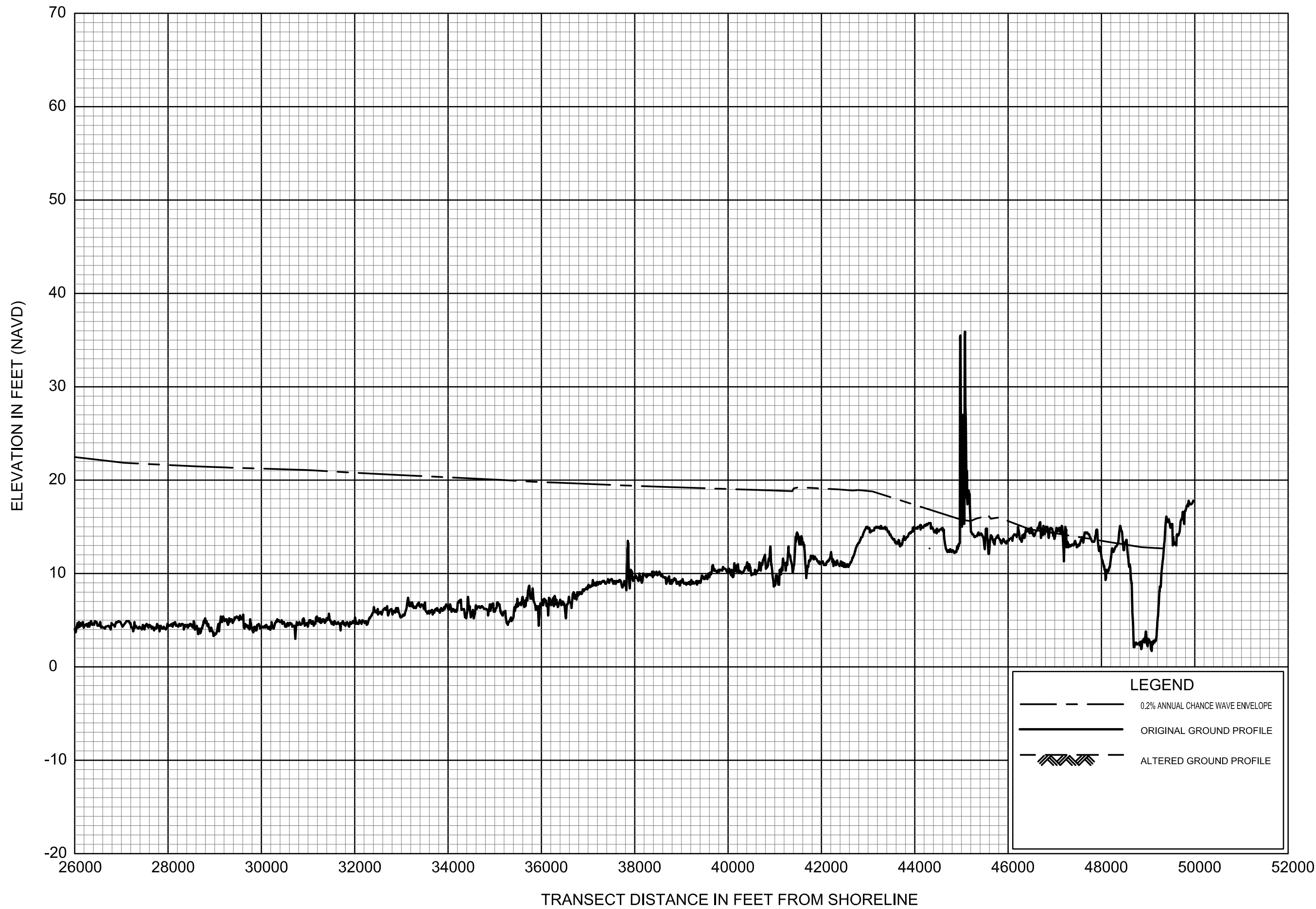
-  0.2% ANNUAL CHANCE WAVE ENVELOPE
-  ORIGINAL GROUND PROFILE
-  ALTERED GROUND PROFILE

FEDERAL EMERGENCY MANAGEMENT AGENCY
JACKSON COUNTY, MS
 AND INCORPORATED AREAS

0.2% ANNUAL CHANCE WAVE ENVELOPE

TRANSECT 54

90P

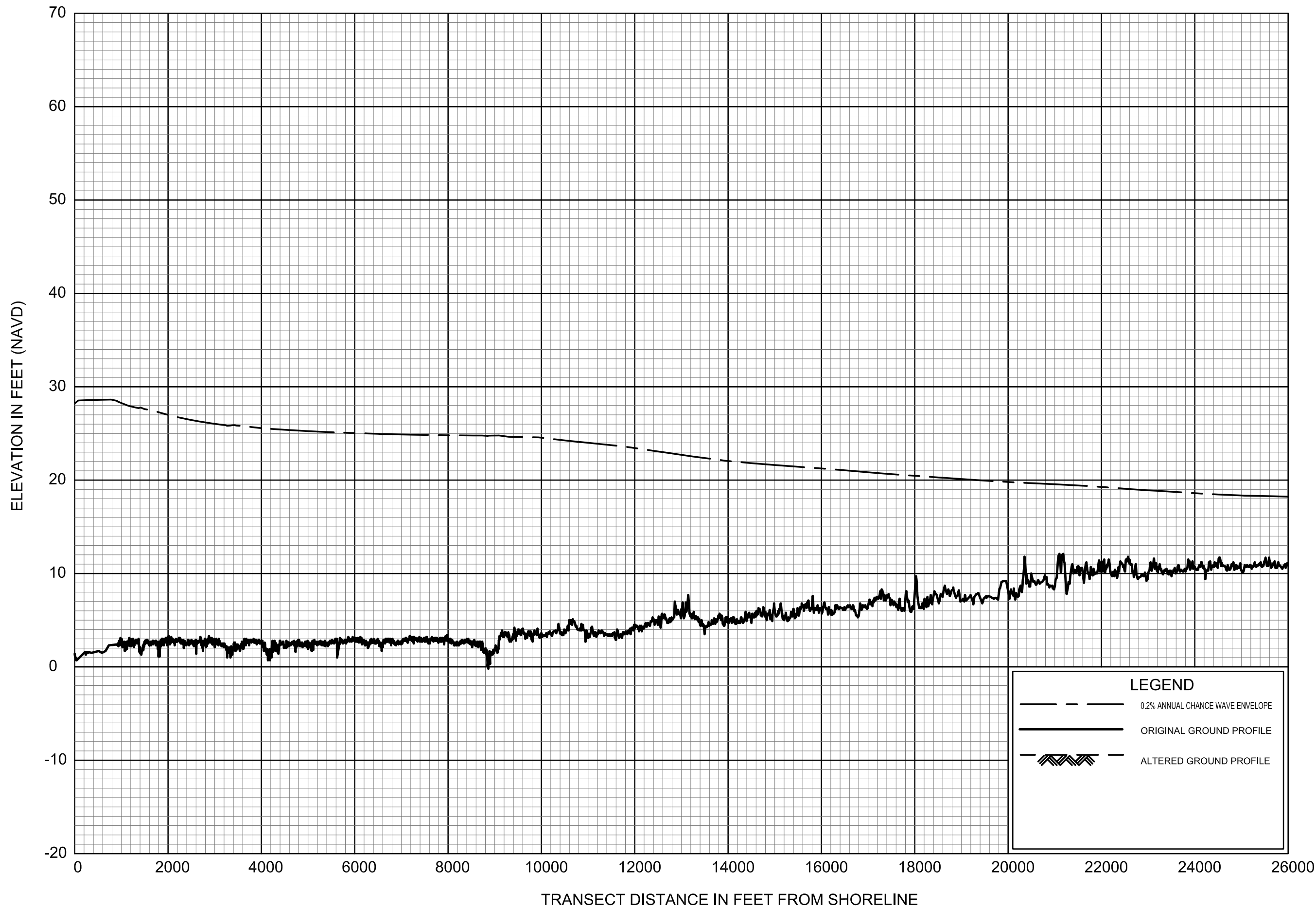


0.2% ANNUAL CHANCE WAVE ENVELOPE




TRANSECT 54

FEDERAL EMERGENCY MANAGEMENT AGENCY
JACKSON COUNTY, MS
 AND INCORPORATED AREAS

91P



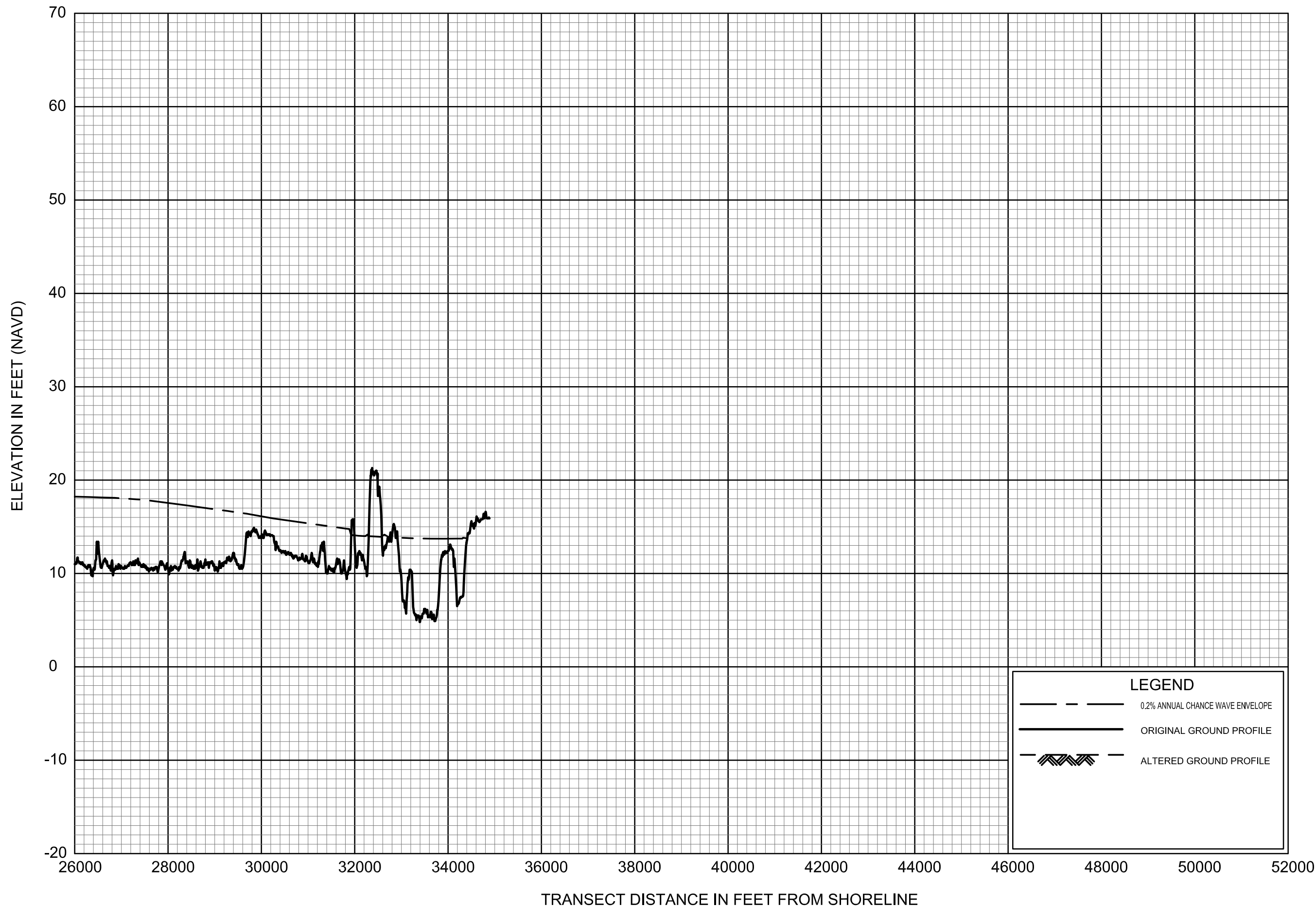
LEGEND

-  0.2% ANNUAL CHANCE WAVE ENVELOPE
-  ORIGINAL GROUND PROFILE
-  ALTERED GROUND PROFILE




FEDERAL EMERGENCY MANAGEMENT AGENCY
JACKSON COUNTY, MS
 AND INCORPORATED AREAS

0.2% ANNUAL CHANCE WAVE ENVELOPE

TRANSECT 55



LEGEND

-  0.2% ANNUAL CHANCE WAVE ENVELOPE
-  ORIGINAL GROUND PROFILE
-  ALTERED GROUND PROFILE

FEDERAL EMERGENCY MANAGEMENT AGENCY
JACKSON COUNTY, MS
 AND INCORPORATED AREAS

0.2% ANNUAL CHANCE WAVE ENVELOPE

TRANSECT 55

93P