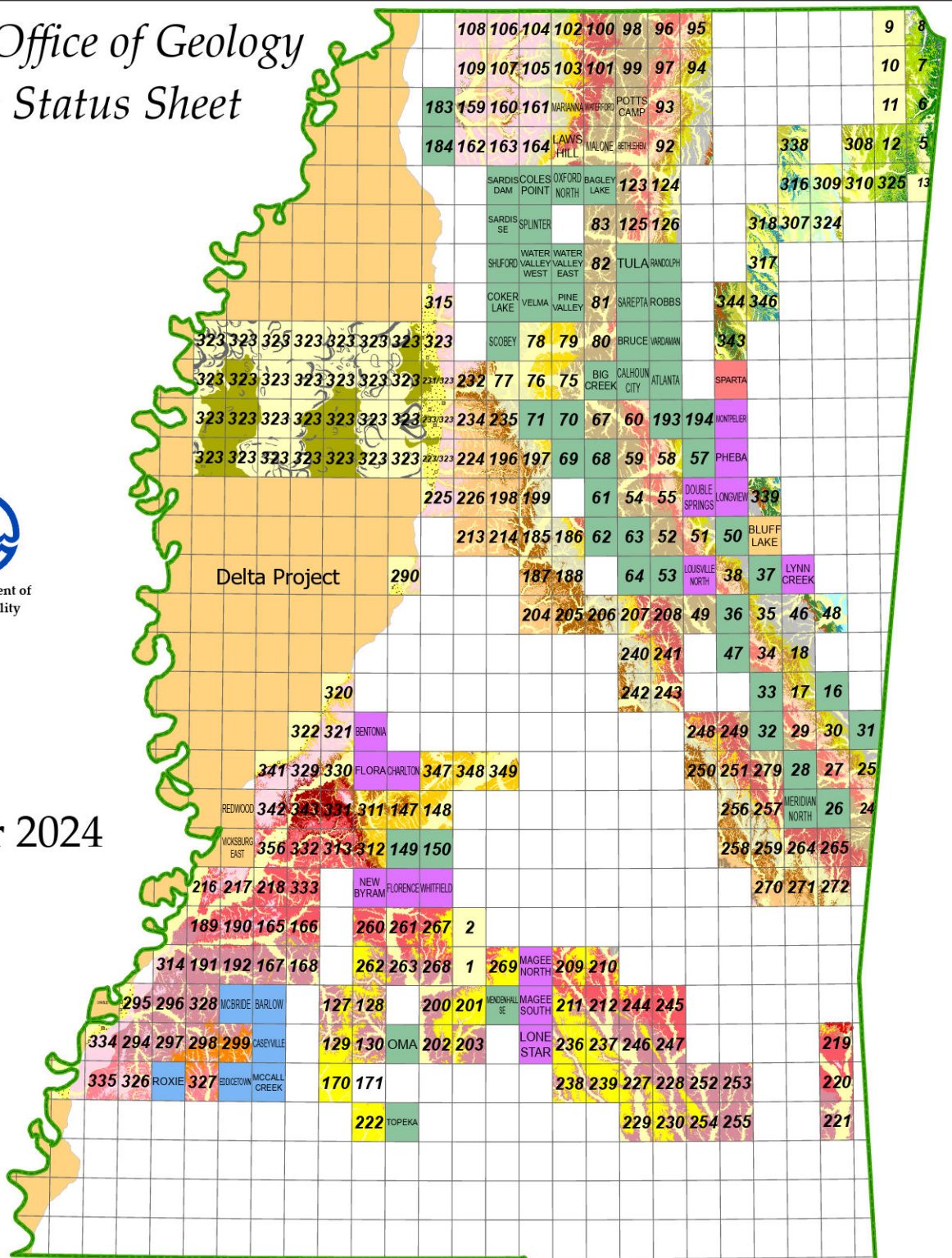


Mississippi Office of Geology Mapping Status Sheet



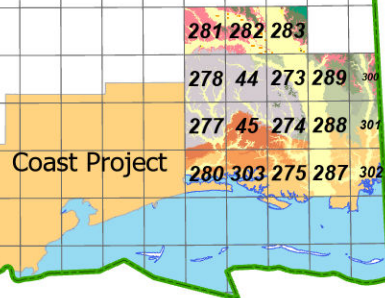
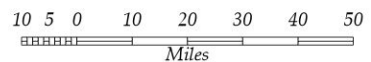
Mississippi Department of
Environmental Quality

September 2024



Quadrangle Status Descriptions

- 2025 Statemap Proposal
- 2024 Statemap
- In Progress
- In Progress Jefferson County Project
- Published
- In Progress - Backlogged



STATUS OF 1:24,000 SCALE GEOLOGIC MAPPING

Mississippi Department of Environmental Quality - Office of Geology

Geologic quadrangles that have been published by the Mississippi Department of Environmental Quality (MDEQ) Office of Geology are available for purchase at our Publication Sales office or by mail. The maps are \$6.00 each, plus a postage and handling charge as specified below, if ordered by mail.

* PAYMENT MUST ACCOMPANY ORDER; MAKE CHECKS PAYABLE TO: MDEQ.

<u>Street Address:</u> Office of Geology 700 North State St. Jackson, MS 39202	<u>Mailing Address for Inquiries:</u> Office of Geology P.O. Box 2279 Jackson, MS 39225	<u>Mailing Address for Orders:</u> DEQ-Accounts Receivable P.O. Box 2339 Jackson, MS 39225	<u>Telephone:</u> Receptionist: (601) 961-5500 Publication Sales: (601) 961-5523 Fax: (601) 961-5521
---	--	---	---

POSTAGE AND HANDLING CHARGES:

Website:

Folded maps: Orders of 1 to 3 maps, add \$2.00 and Orders of 4 to 10 maps, add \$3.50

<https://www.mdeq.ms.gov/geology/work-areas/publications-and-map-sales/>

Rolled maps: Orders of 1 to 3 maps, add \$5.00 and Orders of 4 to 10 maps, add \$6.00

*Add \$.10 for each additional map over 10 maps; orders over 10 maps will be rolled.

OFFICE OF GEOLOGY MAPPING

*1	Mendenhall W	61	Stewart	*159	Coldwater	*221	Knobtown	*270	Stonewall	*330	Coxs Ferry
*2	Braxton	62	French Camp	*160	Independence	*222	Ruth	*271	Sable	*331	Brownsville
		63	Weir	*161	Wyatte	*223	Browning	*272	Snell	*332	Edwards
	Open-File Reports	64	McCool	*162	Senatobia	*224	North Carrollton	*273	Easen Hill	*333	Learned
*5	Belmont	66	White Oak	*163	Looxahoma	*225	Gravel Hill	*274	Vancleave	*334	Pine Ridge
*6	Tishomingo	*67	Cadaretta	*164	Tyro	*226	Coila	*275	Gautier North	*335	Washington
*7	Iuka	68	Little Sand Creek	*165	Utica W	*227	Moselle	*277	White Plains	*336	Natchez
*8	Yellow Creek	69	Lodi	*166	Utica E	*228	Ellisville	*278	Beatrice	*338	Baldwyn
*9	Doskie	70	Sweatman	*167	Dentville NW	*229	Eastabuchie	*279	Center Hill	*339	Starkville
*10	Burnsville	71	Duck Hill	*168	Dentville	*230	Barrontown	*280	Biloxi	*340	Queens Hill Lake
*11	Paden	*75	Gore Springs	*170	Brookhaven	*231	Cascilla	*281	Ramsey Springs	*341	Eldorado
*12	Paden SE	*76	Kincaid	171	Fair Oak Springs	*232	Holcomb	*282	Benndale	*342	Oak Ridge
*13	Fulton NE and Red Bay	*77	Grenada	183	Arkabutla East	*233	Avalon	*283	Basin	*343	Houston East
16	Townsend	*78	Coffeeville	184	Longtown	*234	Jefferson	*285	Jackson County	*344	Troy
*17	De Kalb	*79	Benwood	*185	Vaiden	*235	Tie Plant	*287	Pascagoula North	*346	Troy SE
*18	Gholson	*80	Skuna	*186	Poplar Creek	*236	Collins	*288	Three Rivers	*347	Canton
*24	Kewanee	*81	Banner	*187	Hesterville	*237	Hot Coffee	*289	Harleston	*348	Shoccoe
*25	Tamola	*82	Paris	*188	Kosciusko NE	*238	Williamsburg	*290	Tchula	*349	Sharon SE
26	Toomsuba	*83	Yocona	*189	Willows	*239	Seminary	*294	Church Hill	350	Vicksburg West
*27	Lauderdale	*92	Hickory Flat	*190	Carlisle	*240	Four Corners	*295	Rodney	351	Vicksburg East
28	Daleville	*93	Chilli Creek	*191	Port Gibson	*241	Plattsburg	*296	Lorman	352	Redwood
*29	Lauderdale NW	*94	Whitten Town	*192	Hermanville	*242	Edinburg	*297	Fayette	353	Bluff Lake
*30	Oak Grove	*95	Camp Hill	193	Hohenlinden	*243	Pearl River	*298	Gin Branch	*356	Bovina
31	Porterville	96	Canaan	194	Mantee	*244	Soso	*299	Union Church		
32	Moscow	97	Ashland	*196	McCarley	*245	Moss	300	Hurley		
33	Lynville	98	Lamar	*197	Eskridge	*246	Hebron	301	Big Point		
*34	Preston	99	HollySprings SE	*198	Bailey Lake	*247	Laurel West	302	Kreole		
*35	Fearns Springs	100	Slayden	*199	Winona	*248	Deemer	303	Ocean Springs		
36	Boon	101	Holly Springs	*200	Schley	*249	House	*307	Tupelo		
37	Barge Lake	*102	Mt. Pleasant	*201	Shivers	*250	Union East	*308	Marietta		
*38	Betheden	*103	Red Banks	*202	Monticello NE	*251	Post	*309	Ratliff		
39	Louisville North	*104	Byhalia NW	*203	New Hebron	*252	Lanham	*310	Kirkville		
44	Vestry	*105	Byhalia	*204	McAdams	*253	Strengthford	*311	Pocahontas		
45	Latimer	*106	Olive Branch	*205	Kosciusko	*254	Ovett	*312	Clinton		
*46	Mashulaville	*107	Lewisburg	*206	Ethel South	*255	Rhodes	*313	Raymond		
47	Vernon	*108	Pleasant Hill	*207	Ethel SE	*256	Duffee	*314	Widows Creek		
*48	Macon	*109	Hernando	*208	Louisville SW	*257	Collinsville	*315	Charleston		
*49	Louisville South	*123	Puskus Lake	*209	Cohay	*258	Chunky	*316	Guntown		
50	Bradley	*124	Etta	*210	Center Ridge	*259	Meehan	*317	Bissell		
*51	Sturgis	*125	Denmark	*211	Mize	*260	Terry	*318	Sherman		
*52	Ackerman	*126	Thaxton	*212	Taylorville	*261	Whites	*320	Yazoo City		
53	Highpoint	*127	Hazlehurst	*213	Murdock Lake	*262	Crystal Springs	*321	Tinsley		
*54	Tomnolen	*128	Shady Grove	*214	Peachahala Creek	*263	Hopewell	*322	Satartia		
*55	Reform	*129	Wesson	*215	Grand Gulf	*264	Meridian South	*324	Mooreville		
56	Double Springs	*130	Stronghope	*216	Yokena	*265	Vimville	*325	Fulton NE		
57	Maben	*147	Ridgeland	*217	Big Black	*266	Whynot	*326	Cranfield		
*58	Sapa	*148	Madison	*218	Cayuga	*267	Star	*327	Kirby		
*59	Eupora	149	Jackson	*219	Denham	*268	Harrisville	*328	Red Lick		
*60	Bellefontaine	150	Jackson SE	*220	Buckatunna	*269	Mendenhall East	*329	Phoenix		*Published mapping