










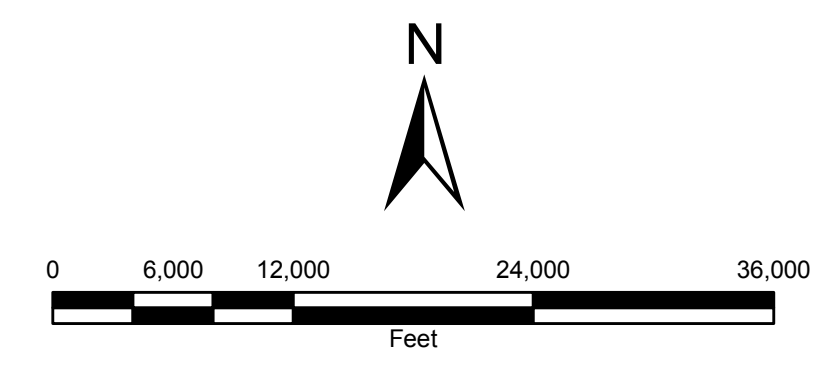


Legend

-  Community Boundary
-  Major Roads
-  Secondary Roads
-  Road
-  Railroads
-  Approximate Study
-  Detailed Study
-  Limited Detail Study
-  Redelineation Study
- Q3_data
- Zones
-  A Zone
-  AEZone




NATIONAL FLOOD INSURANCE PROGRAM

COUNTYWIDE
FLOOD INSURANCE STUDY
**ADAMS COUNTY,
MISSISSIPPI**
AND INCORPORATED AREAS

SCOPING REPORT

SUBMISSION BY:
MGI, LLC

DATE:
MAY 23, 2008



Federal Emergency Management Agency