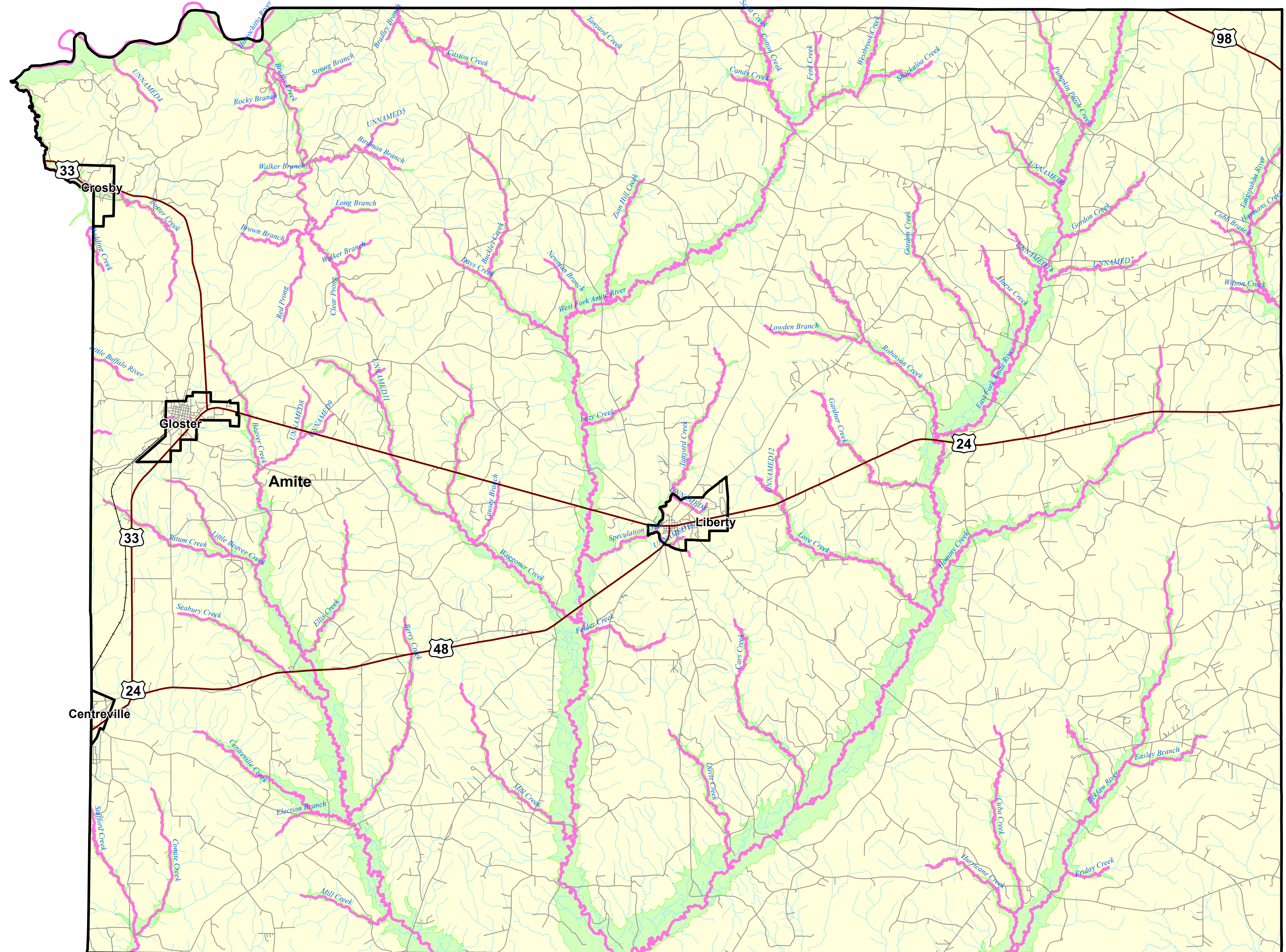
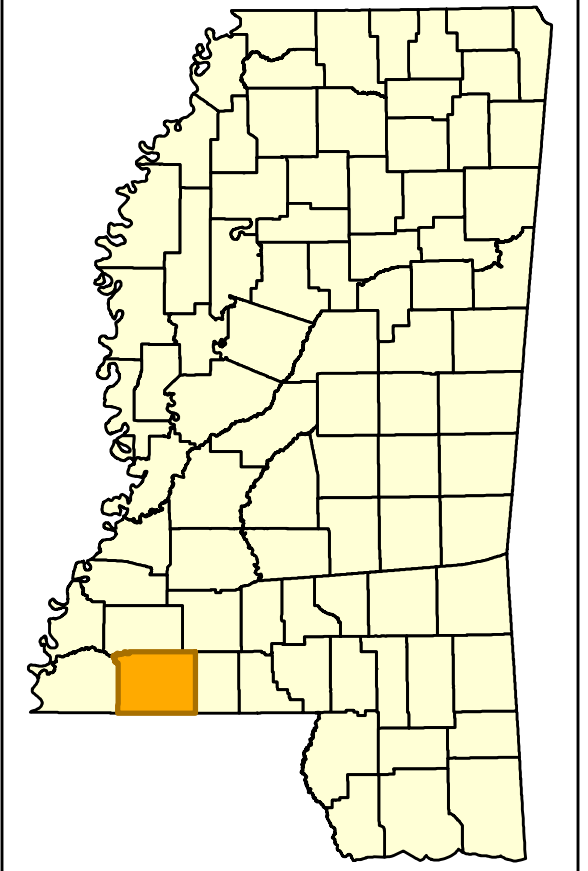


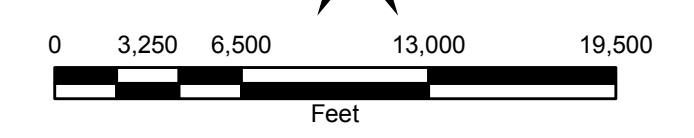
Vicinity Map

State of Mississippi



Legend

- Community Boundaries
- Primary Roads
- Local Roads
- Railroads
- Stream_Final**
- StudyType**
- Approximate Study
- Detailed Study
- Limited Detail Study
- Redelineation Study
- Streams
- Q3 Zones**
- Zones**
- A Zone
- AE Zone




NATIONAL FLOOD INSURANCE PROGRAM

COUNTYWIDE
 FLOOD INSURANCE STUDY
**AMITE COUNTY,
 MISSISSIPPI**
 AND INCORPORATED AREAS

SCOPING REPORT

SUBMISSION BY:
 MGI, LLC

DATE:
 MAY 23, 2008



Federal Emergency Management Agency