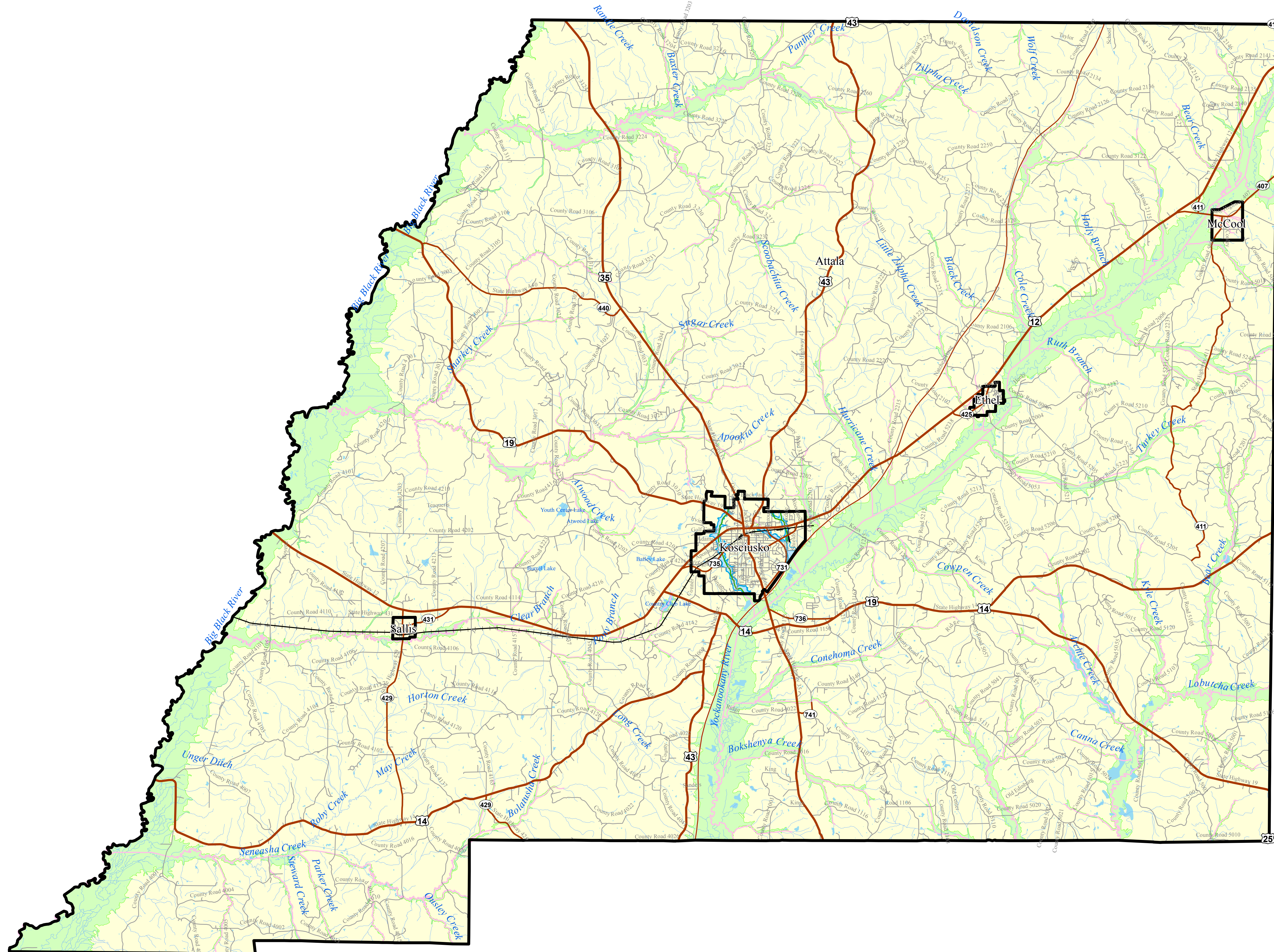
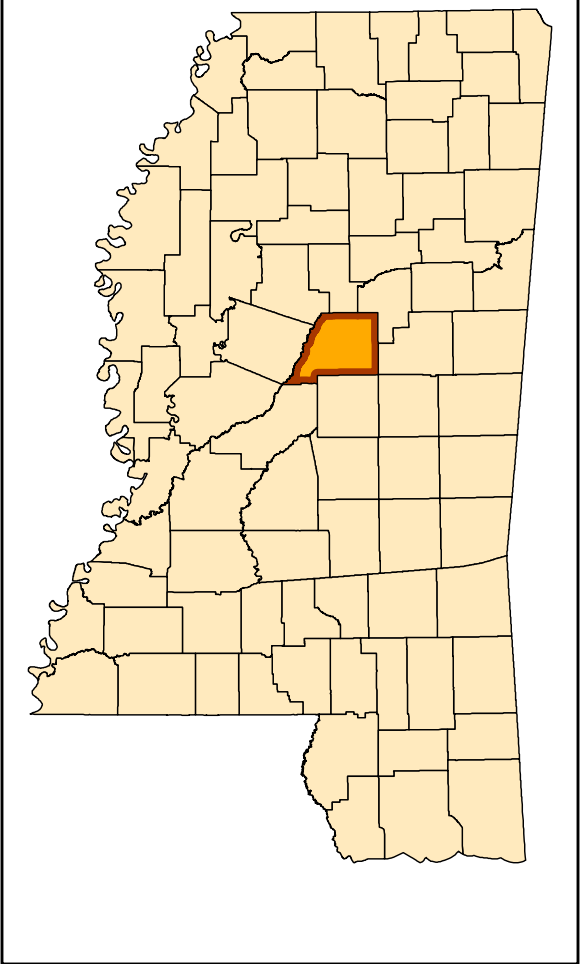


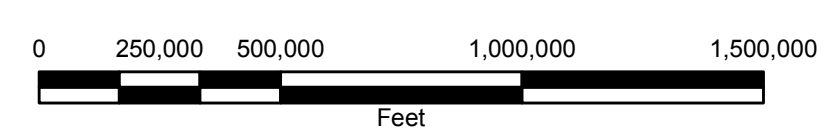
Vicinity Map

State of Mississippi



**Legend**

- Community boundaries
- Primary Roads
- Roads
- Railroads
- Stream\_Final
  - Approximate Study - Riverine
  - Limited Detailed Study
  - Redelineation
  - Use of Effective Information
- Streams
- Lakes
- Q3
  - A Zone
  - AE Zone
  - X shaded



NATIONAL FLOOD INSURANCE PROGRAM

COUNTYWIDE FLOOD INSURANCE STUDY


ATTALA COUNTY, MISSISSIPPI

AND INCORPORATED AREAS

SCOPING REPORT

SUBMISSION BY:  
MGI, LLC

DATE:  
JUNE 13, 2008



Federal Emergency Management Agency