

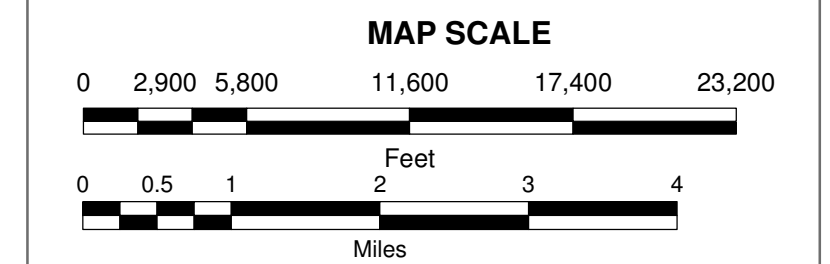

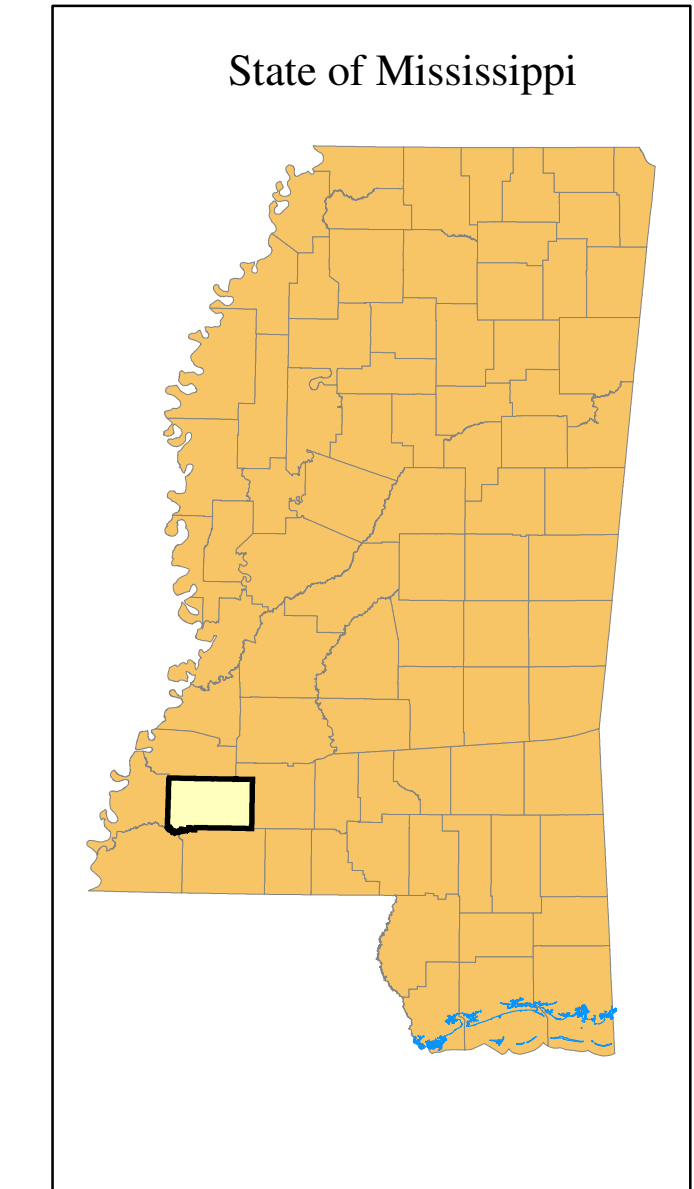
**Legend**

- Federal Highway
- State Highways
- Secondary Roads
- County roads and City streets
- Railroads
- Community Boundary
- Effective Flood Zone
- Water Bodies
- Streams

**Study Type**

- Approximate Study - Riverine
- Limited Detailed Study - Riverine

Vicinity Map



**NATIONAL FLOOD INSURANCE PROGRAM**


**FLOOD INSURANCE: STUDY**

**FRANKLIN COUNTY, MISSISSIPPI**

**SCOPING MAP**

**SUBMITTED BY: MGI, LLC**

Notice to User: The Map Number shown below should be used when placing map orders. The Community Number shown above should be used on insurance applications for the subject community.

 **DECEMBER 19, 2006**

Federal Emergency Management Agency