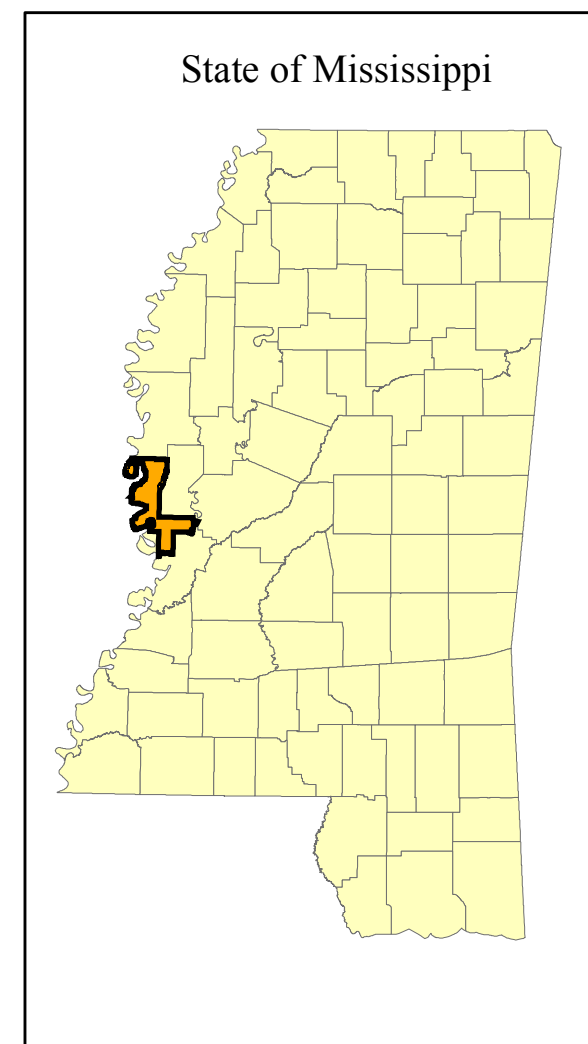


Vicinity Map



Legend

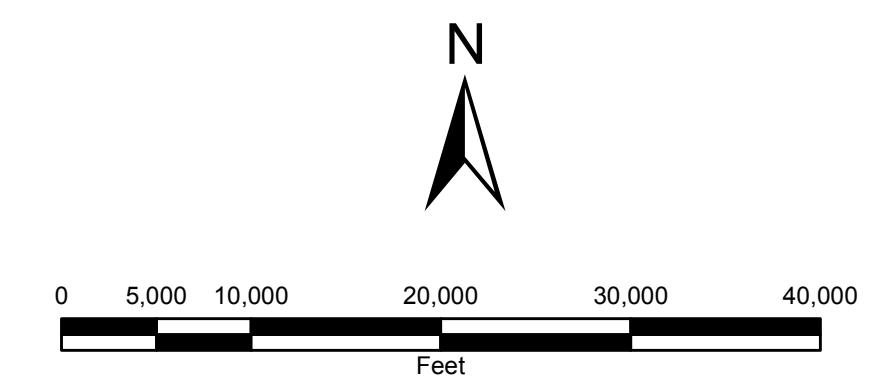
- Issaquena
- Mayersville
- Primary Roads
- Local Road
- Railroad

StudyType

- Approximate Study - Riverine
- Limited Detailed Study
- Redelineation
- Streams

Q3 Zones

- A Zone
- AE Zone
- AH Zone
- X 500 Zone




NATIONAL FLOOD INSURANCE PROGRAM

COUNTY WIDE
FLOOD INSURANCE STUDY
**ISSAQUENA
COUNTY, MISSISSIPPI**
AND INCORPORATED AREAS

SCOPING REPORT

SUBMISSION BY:
MGI, LLC

DATE:
OCTOBER 31, 2008



FEDERAL EMERGENCY MANAGEMENT AGENCY