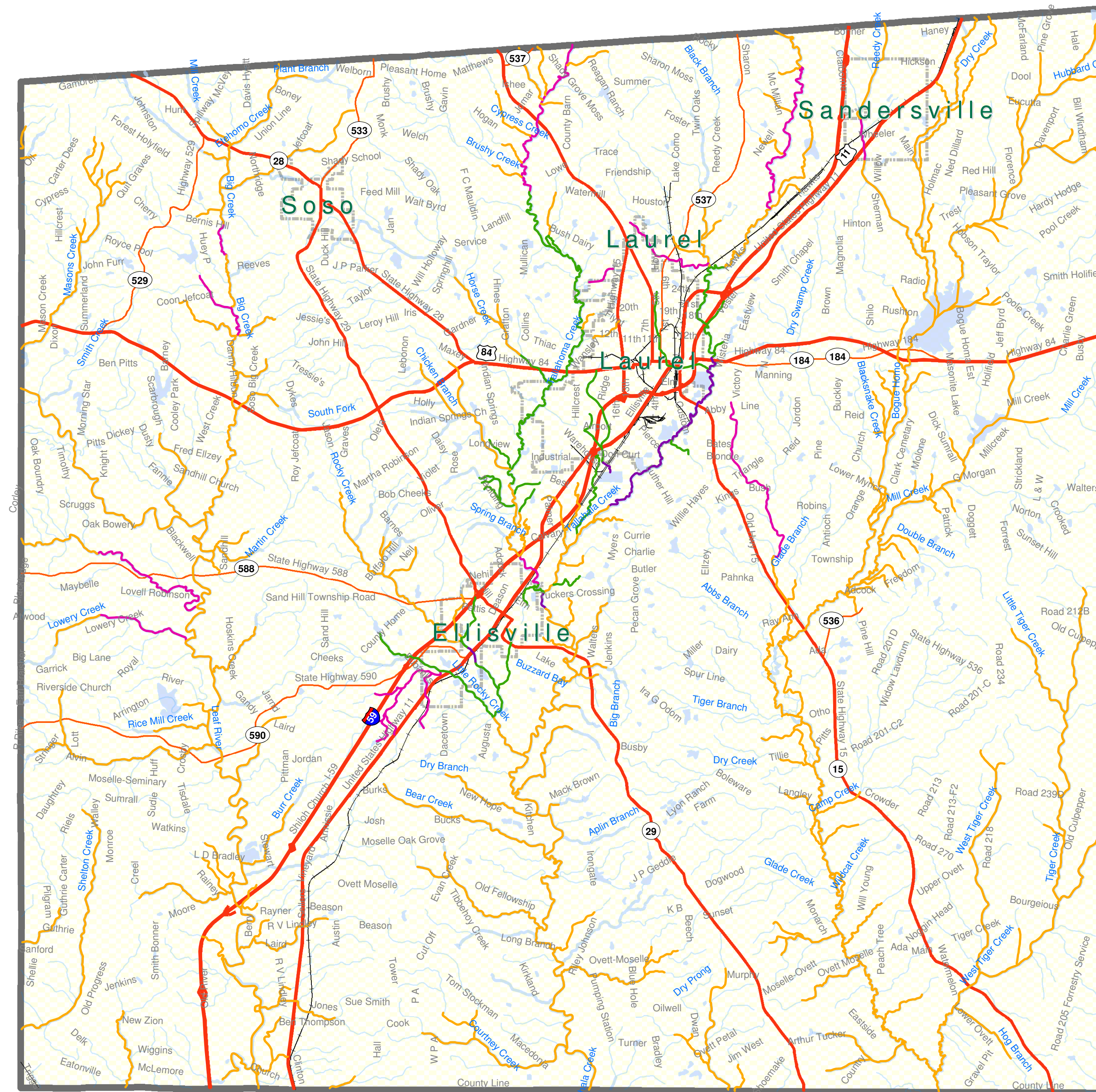
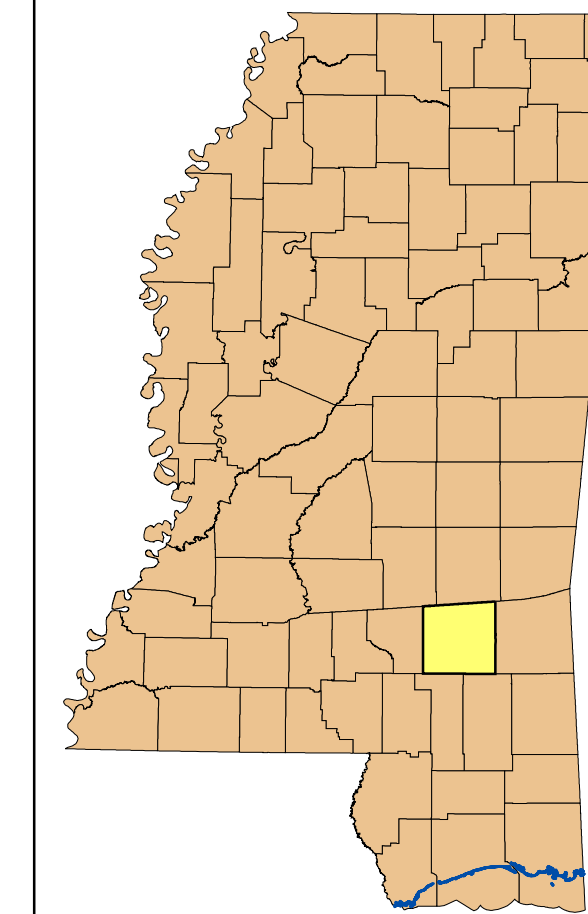


Vicinity Map

State of Mississippi


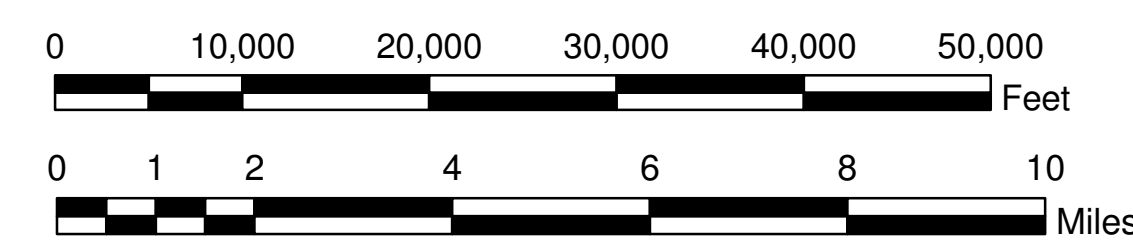


LEGEND

Stream_Final

StudyType

- Approximate Study - Riverine
- Detailed Study - Riverine
- Limited Detailed Study - Riverine
- Redelineation
- Streams
- Major Roads
- Secondary Roads
- Railroads
- Water Bodies
- Community Boundaries
- County Boundary



NATIONAL FLOOD INSURANCE PROGRAM


COUNTYWIDE
FLOOD INSURANCE STUDY

**JONES COUNTY,
MISSISSIPPI
AND INCORPORATED AREAS**

SCOPING REPORT

SUBMISSION BY:
MGL LLC

DATE:
JANUARY 6, 2006



Federal Emergency Management Agency