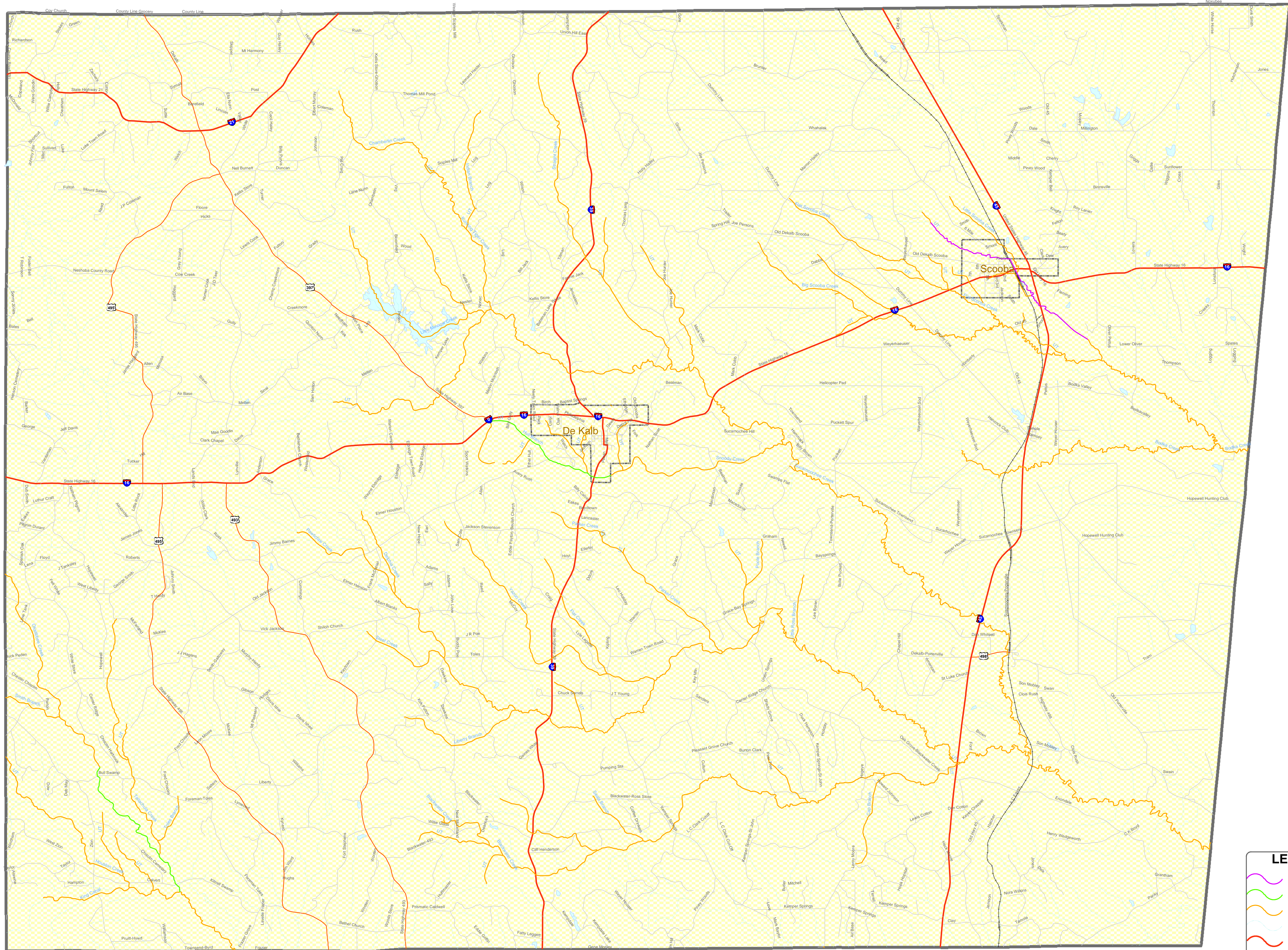

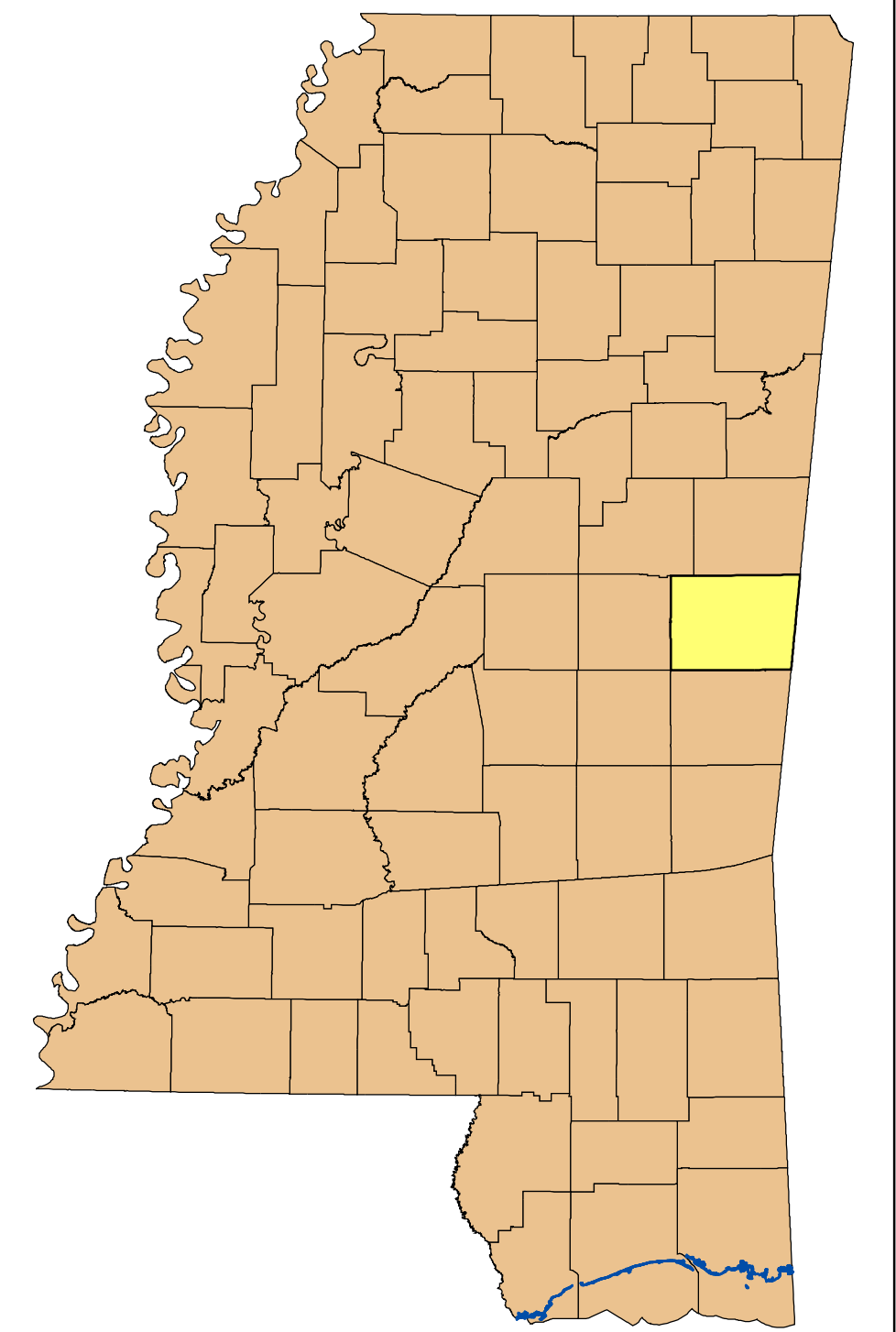


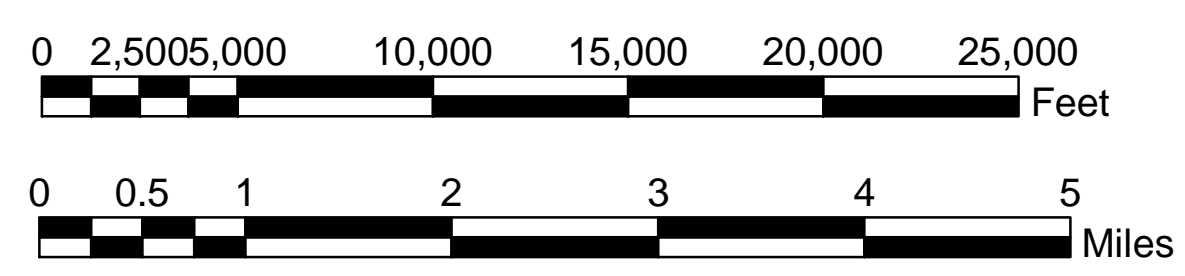
Vicinity Map

State of Mississippi



LEGEND

- Redelineation
- Limited Detail Studies
- Approximate Studies
- Other Streams
- Major Roads
- Secondary Roads
- County Roads
- Railroads
- Water Bodies
- Community Boundaries
- County Boundary



NATIONAL FLOOD INSURANCE PROGRAM


COUNTYWIDE FLOOD INSURANCE STUDY

KEMPER COUNTY, MISSISSIPPI AND INCORPORATED AREAS

SCOPING REPORT

SUBMISSION BY:
MGI, LLC

DATE:
SEPTEMBER 29, 2004



Federal Emergency Management Agency