











Legend

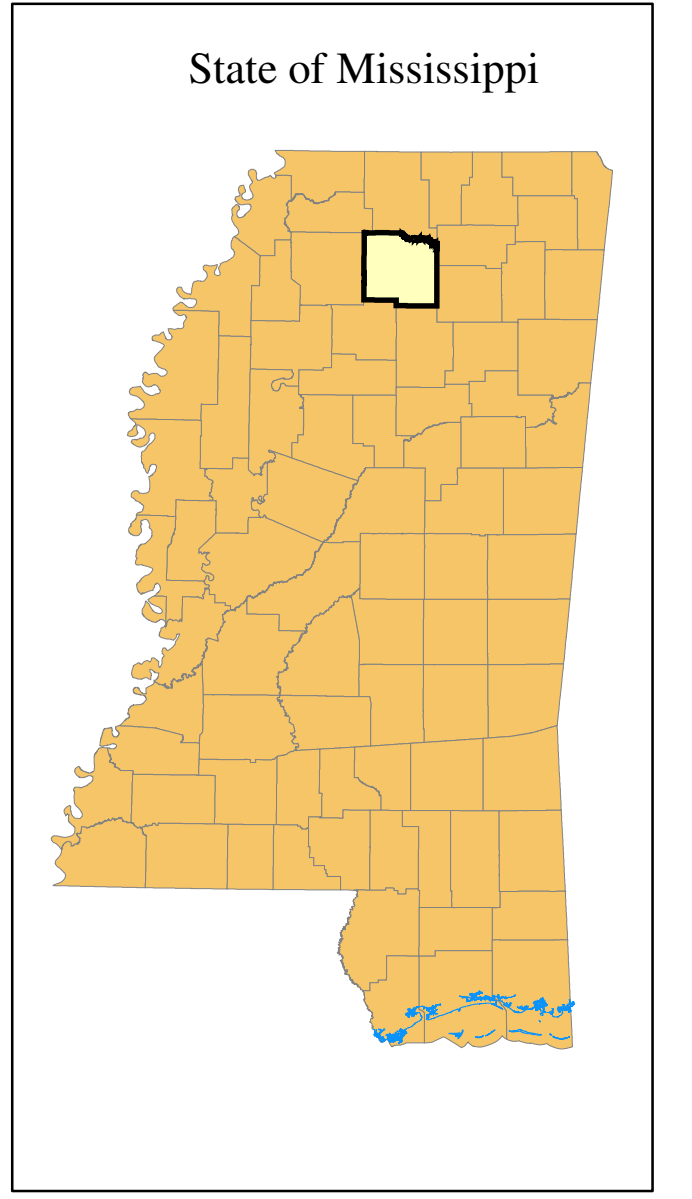
-  Primary Road
-  County & Local Roads
-  Rail Roads
-  Community boundary
-  Streams
-  Water bodies
-  Flood Zone

StudyType

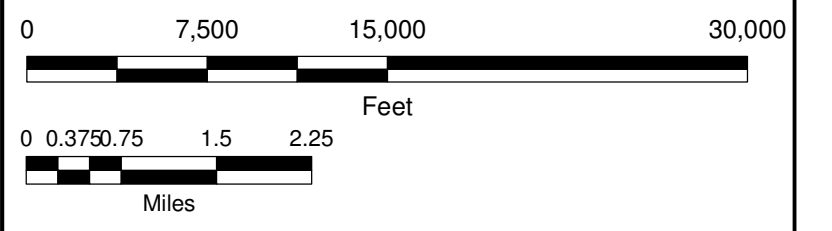
-  Approximate Study - Riverine
-  Limited Detailed Study
-  Redelineation



Vicinity Map



MAP SCALE




NFIP
NATIONAL FLOOD INSURANCE PROGRAM

FLOOD INSURANCE-STUDY
LAFAYETTE COUNTY, MISSISSIPPI

SCOPING REPORT MAP

SUBMITTED BY:
MGI, LLC

Notice to User: The Map Number shown below should be used when placing map orders. The Community Number shown above should be used on insurance applications for the subject community.



JANUARY 2007
 Federal Emergency Management Agency