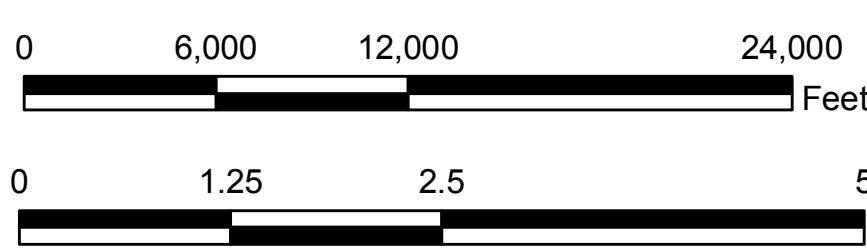
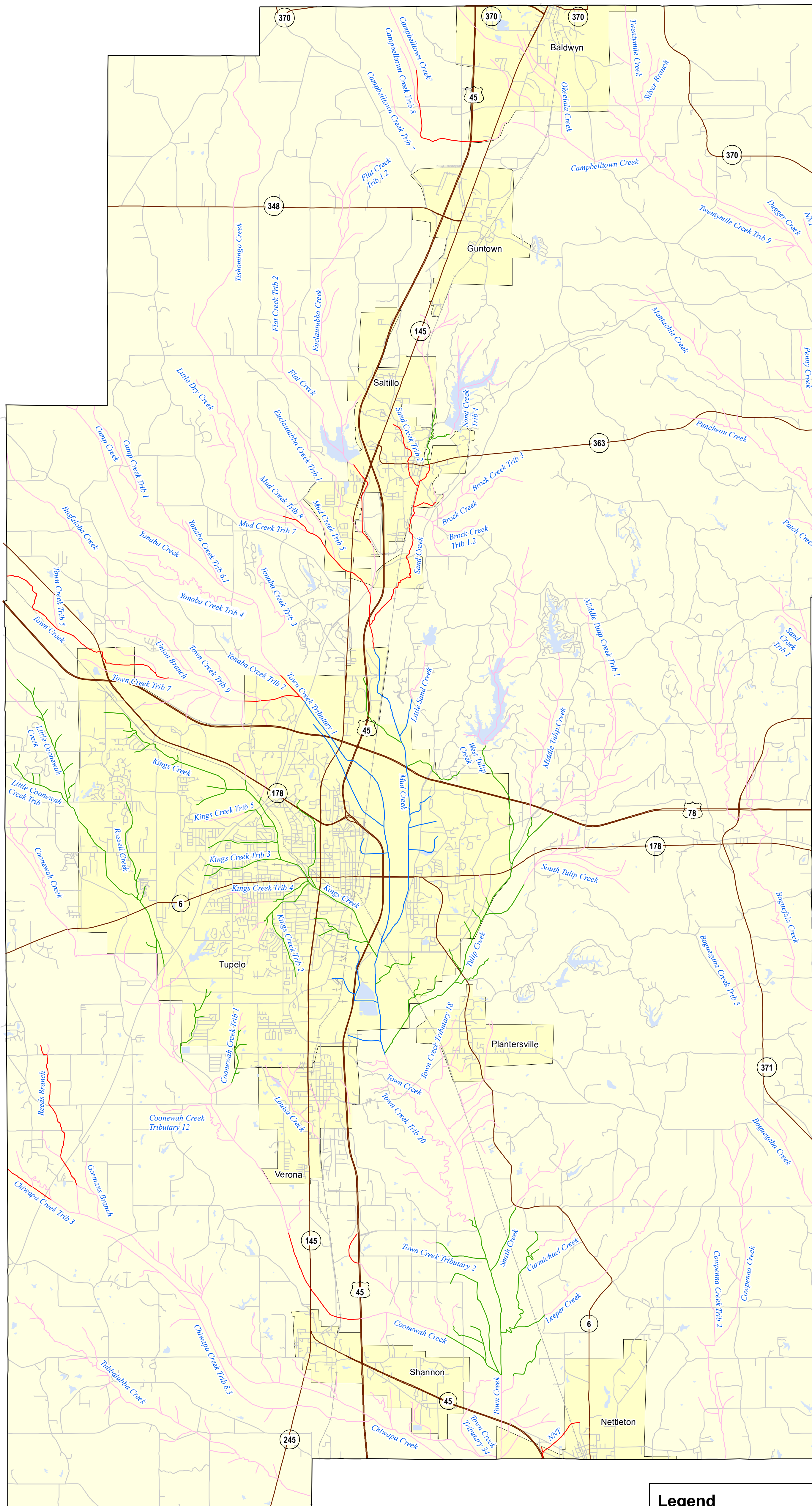
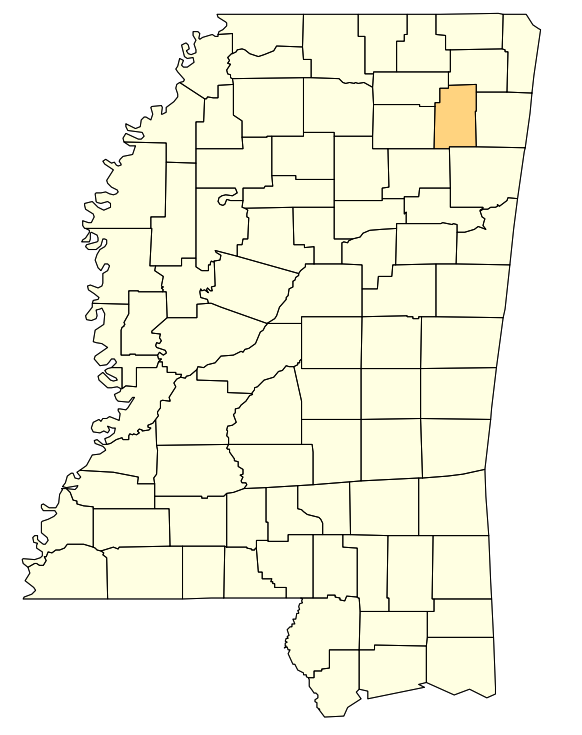


Vicinity Map

State of Mississippi



Legend

- Approximate Study
- Detailed Study
- Limited Detailed Study
- Redelineation
- Waterbodies
- Major Roads
- Roads
- Railroads
- Community Boundary

NATIONAL FLOOD INSURANCE PROGRAM

COUNTYWIDE
FLOOD INSURANCE STUDY
**LEE COUNTY,
MISSISSIPPI
AND INCORPORATED AREAS**

SCOPING REPORT

SUBMISSION BY:
MGI, LLC

DATE:
JANUARY 15, 2008



FEMA

Federal Emergency Management Agency