
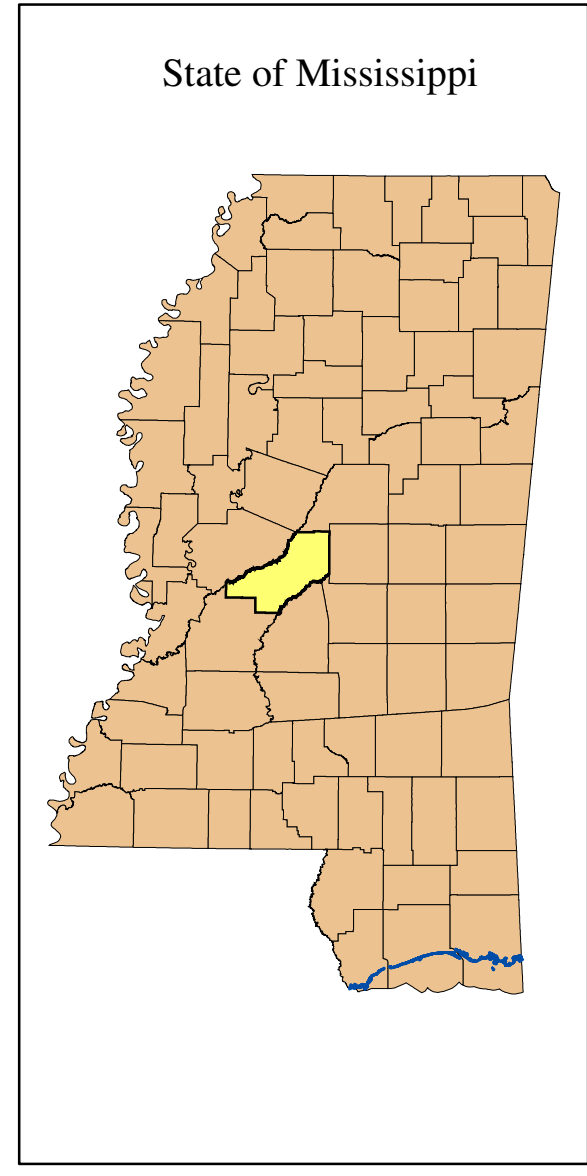
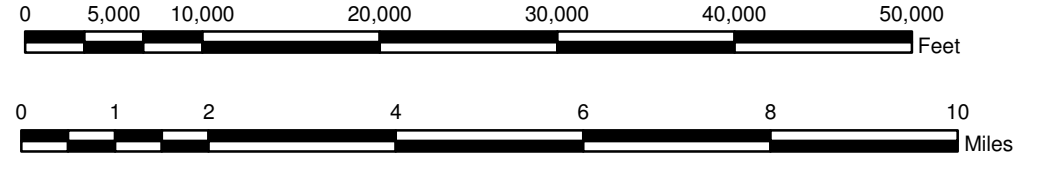


Vicinity Map



- Legend**
- StudyType**
- Approximate Study - Riverine
 - Detailed Study - Riverine
 - Limited Detailed Study
 - Redelineation
 - Use of Effective Information
 - Streams
 - Major Roads
 - Secondary Roads
 - County Roads
 - Railroads
 - Water Bodies
 - Community Boundaries
 - County Boundary



NATIONAL FLOOD INSURANCE PROGRAM


COUNTYWIDE
FLOOD INSURANCE STUDY

**MADISON COUNTY,
MISSISSIPPI
AND INCORPORATED AREAS**

SCOPING REPORT

SUBMISSION BY:
MGL LLC

DATE:
JANUARY 25, 2006



Federal Emergency Management Agency