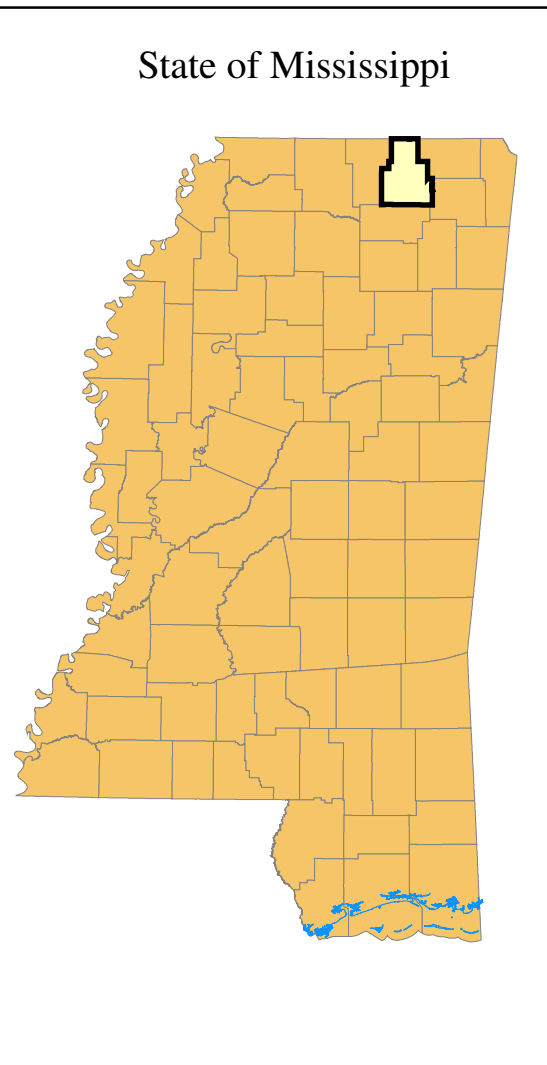
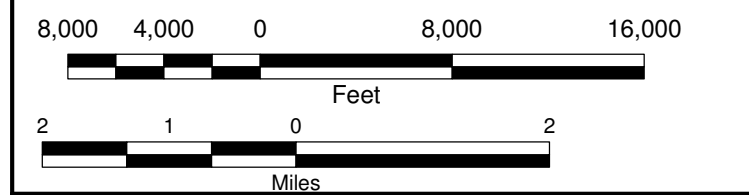


- Legend**
- Primary Roads
 - Secondary Roads
 - County Roads and City Streets
 - Railroads
 - Waterbodies
 - Community boundary
 - Flood Zone
 - Approximate Study - Riverine
 - Limited Detailed Study

Vicinity Map



MAP SCALE




NATIONAL FLOOD INSURANCE PROGRAM

FLOOD INSURANCE STUDY
TIPPAH COUNTY, MISSISSIPPI

SCOPING REPORT MAP

SUBMITTED BY:
MGI, LLC

Notice to User: This Map Number should always be used when ordering maps. The Community Number shown above should be used on insurance applications for the subject community.

 **JANUARY 2007**

Federal Emergency Management Agency