

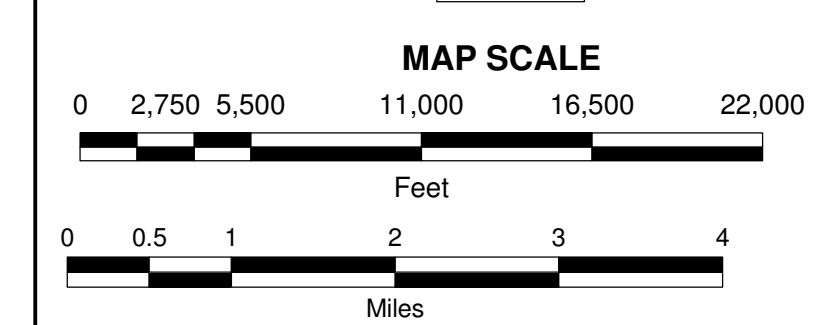

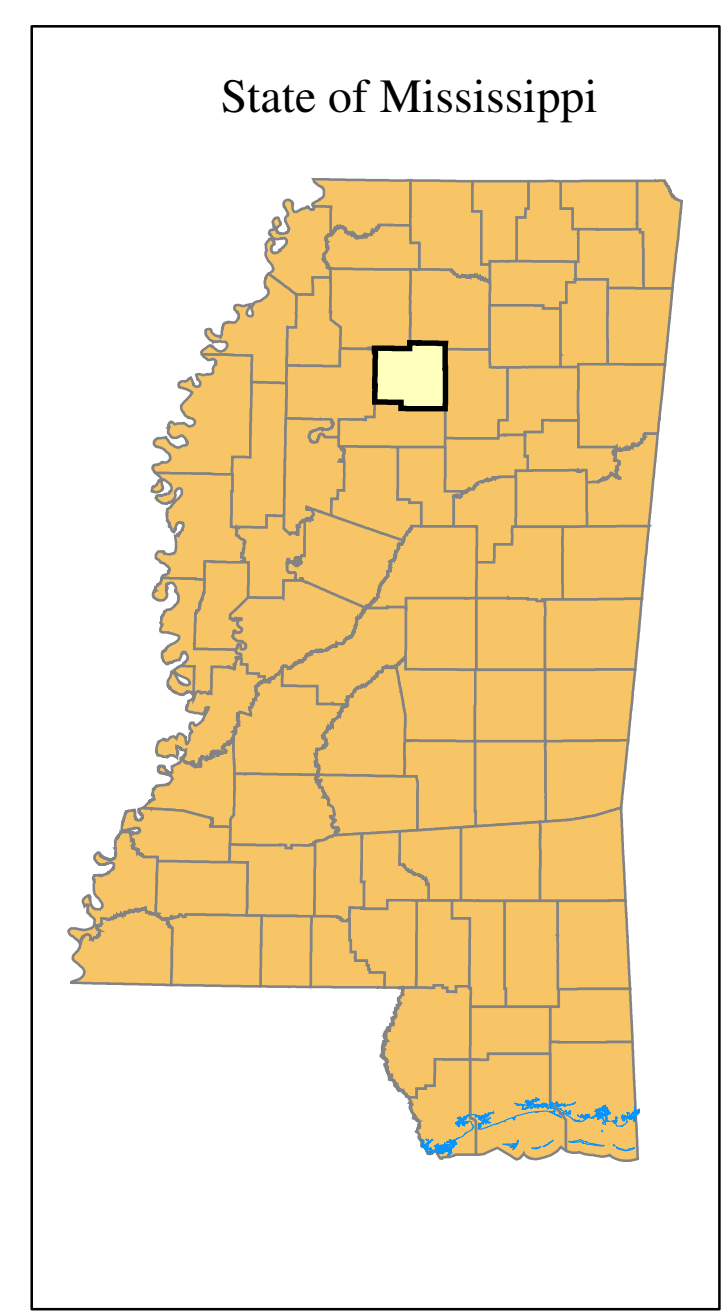
Legend

- Interstate 55
- Federal Highways
- State Highways
- Secondary Roads
- County Roads and City Streets
- Railroads
- Community Boundary
- Streams
- Water Bodies
- Flood Zone
- Yalobusha County

StudyType

- Approximate Study - Riverine
- Limited Detailed Study - Riverine

Vicinity Map



NATIONAL FLOOD INSURANCE PROGRAM

NFIP

FLOOD INSURANCE: STUDY
**YALOBUSHA COUNTY,
 MISSISSIPPI**

SCOPING MAP

SUBMITTED BY:
MGI, LLC

Note to User: The Map Number shown below should be used when placing map orders. The Community Number shown above should be used on insurance applications for the subject community.



FEBRUARY 5, 2007

Federal Emergency Management Agency