

NOTE TO USERS

FEMA maintains information about map features, such as street locations and names, in or near designated flood hazard areas. Requests to revise information in or near designated flood hazard areas may be provided to FEMA during the community review period, at the final Consultation Coordination Officer's meeting, or during the statutory 90-day appeal period. Approved requests for changes will be shown on the final printed FIRM.

LISTING OF COMMUNITIES

| COMMUNITY NAME | COMMUNITY NUMBER | LOCATED ON PANELS | INITIAL NFIP MAP DATE | INITIAL FIRM DATE | MOST RECENT FIRM PANEL DATE |
|---------------------------------------|------------------|--|-----------------------|--------------------|-----------------------------|
| GREENWOOD, CITY OF | 280102 | 236, 237, 238, 239, 241, 243, 244, 327, 335 | JUNE 7, 1974 | MARCH 18, 1980 | |
| ITTA BENA, CITY OF | 280103 | 215, 305 | JUNE 7, 1974 | APRIL 3, 1978 | |
| LEFLORE COUNTY (UNINCORPORATED AREAS) | 280101 | 25, 50, 75, 100, 105, 110, 115, 120, 150, 175, 180, 185, 190, 195, 205, 210, 215, 220, 230, 235, 236, 237, 238, 239, 241, 242, 243, 244, 275, 280, 285, 290, 295, 305, 310, 313, 314, 315, 320, 326, 327, 328, 329, 335, 340, 345, 375, 400, 405, 425, 450, 475, 500 | JANUARY 12, 1979 | NOVEMBER 1, 1979 | |
| MORGAN CITY, TOWN OF | 280104 | 313, 314, 405 | NOVEMBER 29, 1974 | APRIL 3, 1978 | |
| SCHLATER, TOWN OF | 280105 | 115 | AUGUST 23, 1974 | SEPTEMBER 27, 1985 | |
| SIDON, TOWN OF | 280106 | 340 | AUGUST 2, 1974 | MARCH 15, 1978 | |

MAP REPOSITORIES

(Map available for reference only, not for distribution.)

GREENWOOD, CITY OF:
Greenwood City Hall
101 West Church Street
Greenwood, Mississippi 38935

ITTA BENA, CITY OF:
Itta Bena City Hall
200 Humphreys Street
Itta Bena, Mississippi 38941

LEFLORE COUNTY (UNINCORPORATED AREAS):
Chancery Clerk's Office
210 West Market Street
Greenwood, Mississippi 38930

MORGAN CITY, TOWN OF:
Morgan City Town Hall
101 R B Schlater Drive
Morgan City, Mississippi 38946

SCHLATER, TOWN OF:
Schlater Town Office
108 Beatrice Street
Schlater, Mississippi 38952

SIDON, TOWN OF:
Sidon Town Hall
204 Green Street
Sidon, Mississippi 38954

MAP DATES

This FIRM Index displays the map date for each FIRM panel at the time that this Index was printed. Because this Index may not be distributed to unaffected communities in subsequent revisions, users may determine the current map date for each FIRM panel by visiting FEMA Map Information eXchange (FMIX) website at <http://msex.fema.gov> or by calling the FMIX at 1-877-336-2627.


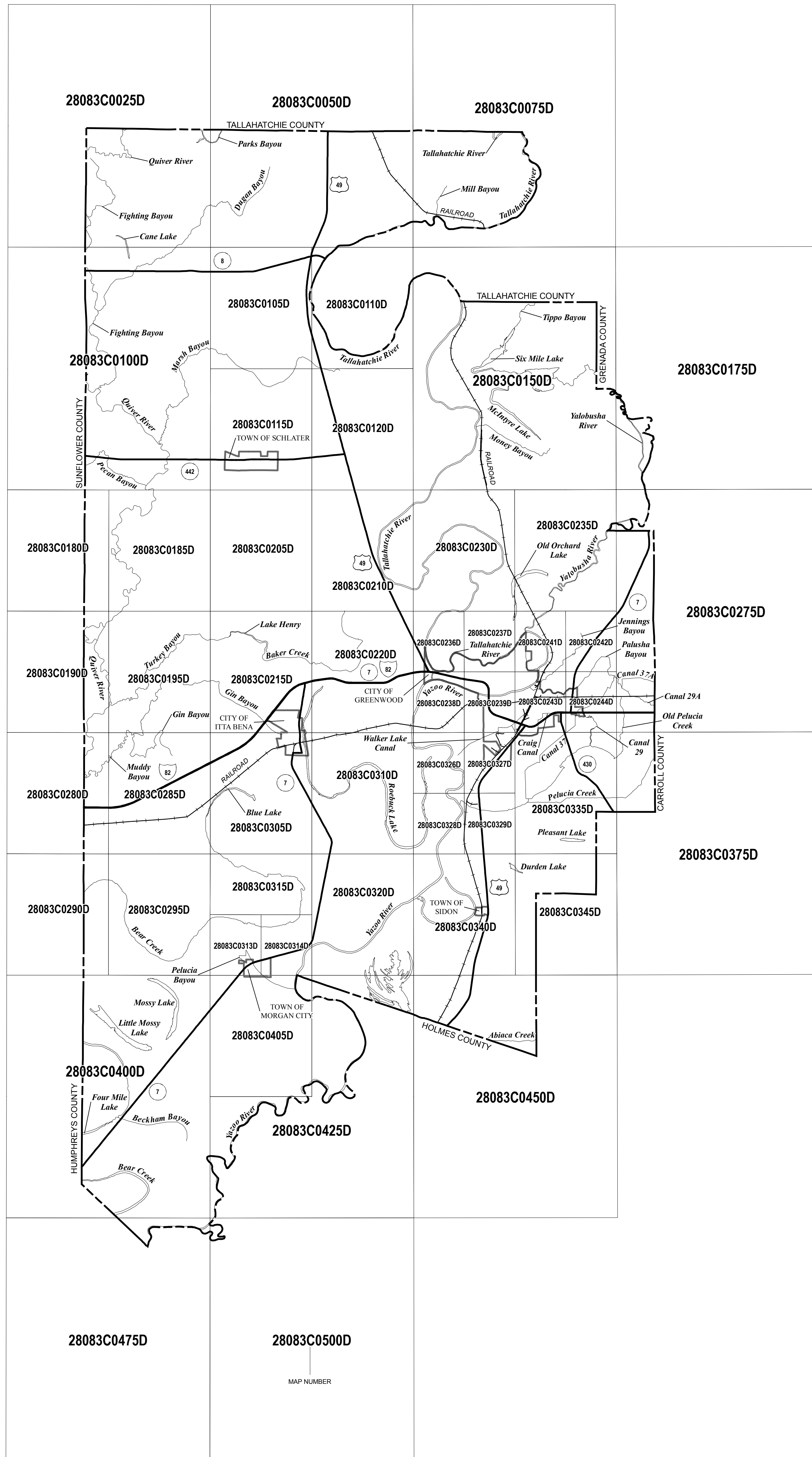
Communities annexing land on adjacent FIRM panels must obtain a current copy of the adjacent panel as well as the current FIRM Index. This may be ordered directly from the Map Service Center at the number listed above.

NOTE TO USER

Future revisions to this FIRM Index will only be issued to communities that are located on FIRM panels being revised. This FIRM Index therefore remains valid for FIRM panels dated xxxxxxxx or earlier. Please refer to the "MOST RECENT FIRM PANEL DATE" column in the Listing of Communities table to determine the most recent FIRM index date for each community.

FIRM Panel Dates For Printed Panels of Leflore County, MS and Incorporated Areas

| Panel | Effective Date | Panel | Effective Date |
|--------|----------------|--------|----------------|
| 0025 D | | 0244 D | |
| 0050 D | | 0275 D | |
| 0075 D | | 0280 D | |
| 0100 D | | 0285 D | |
| 0105 D | | 0290 D | |
| 0110 D | | 0295 D | |
| 0115 D | | 0305 D | |
| 0120 D | | 0310 D | |
| 0150 D | | 0313 D | |
| 0175 D | | 0314 D | |
| 0180 D | | 0315 D | |
| 0185 D | | 0320 D | |
| 0190 D | | 0326 D | |
| 0195 D | | 0327 D | |
| 0205 D | | 0328 D | |
| 0210 D | | 0329 D | |
| 0215 D | | 0335 D | |
| 0220 D | | 0340 D | |
| 0230 D | | 0345 D | |
| 0235 D | | 0375 D | |
| 0236 D | | 0400 D | |
| 0237 D | | 0405 D | |
| 0238 D | | 0425 D | |
| 0239 D | | 0450 D | |
| 0241 D | | 0475 D | |
| 0242 D | | 0500 D | |
| 0243 D | | | |



NATIONAL FLOOD INSURANCE PROGRAM


MAP INDEX

FIRM
FLOOD INSURANCE RATE MAP

LEFLORE COUNTY, MISSISSIPPI
AND INCORPORATED AREAS
(SEE LISTING OF COMMUNITIES TABLE)

MAP INDEX
PANELS PRINTED: 25, 50, 75, 100, 105, 110, 115, 120, 150, 175, 180, 185, 190, 195, 205, 210, 215, 220, 230, 235, 236, 237, 238, 239, 241, 242, 243, 244, 275, 280, 285, 290, 295, 305, 310, 313, 314, 315, 320, 326, 327, 328, 329, 335, 340, 345, 375, 400, 405, 425, 450, 475, 500

PRELIMINARY
FEB 18 2011



MAP NUMBER
28083CIND0A
EFFECTIVE DATE

Federal Emergency Management Agency