










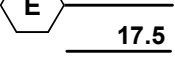
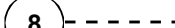




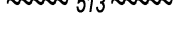


## FLOOD HAZARD INFORMATION

SEE FIS REPORT FOR DETAILED LEGEND AND INDEX MAP FOR FIRM PANEL LAYOUT  
THE INFORMATION DEPICTED ON THIS MAP AND SUPPORTING  
DOCUMENTATION ARE ALSO AVAILABLE IN DIGITAL FORMAT AT  
[HTTP://MSC.FEMA.GOV](http://MSC.FEMA.GOV)

SPECIAL FLOOD HAZARD AREAS		Without Base Flood Elevation (BFE) Zone A.V, A99 With BFE or Depth Zone AE, AO, AH, VE, AR
		Regulatory Floodway
		0.2% Annual Chance Flood Hazard, Areas of 1% annual chance flood with average depth less than one foot or with drainage areas of less than one square mile Zone X
		Future Conditions 1% Annual Chance Flood Hazard Zone X
OTHER AREAS OF FLOOD HAZARD		Area with Reduced Flood Risk due to Levee See Notes, Zone X
		Area with Flood Risk due to Levee Zone D
		Area of Minimal Flood Hazard Zone X
		Area of Undetermined Flood Hazard Zone D
GENERAL STRUCTURES		Channel, Culvert, or Storm Sewer
		Levee, Dike, or Floodwall
		Cross Sections with 1% Annual Chance Water Surface Elevation
		Coastal Transect
OTHER FEATURES		Coastal Transect Baseline
		Profile Baseline
		Hydrographic Feature
		Base Flood Elevation Line (BFE)
		Limit of Study
		Jurisdiction Boundary

## NOTES TO USERS

For information and questions about this Flood Insurance Rate Map (FIRM), available products associated with this FIRM, including historic versions, the current map date for each FIRM panel, how to order products, or the National Flood Insurance Program (NFIP) in general, please call the FEMA Map Information eXchange at 1-877-FEMA-MAP (1-877-336-2627) or visit the FEMA Flood Map Service Center website at <http://msc.fema.gov>. Available products may include previously issued Letters of Map Change, a Flood Insurance Study Report, and/or digital versions of this map. Many of these products can be ordered or obtained directly from the website.

Communities annexing land on adjacent FIRM panels must obtain a current copy of the adjacent panel as well as the current FIRM Index. These may be ordered directly from the Flood Map Service Center at the number listed above.

For community and countywide map dates refer to the Flood Insurance Study Report for this jurisdiction.

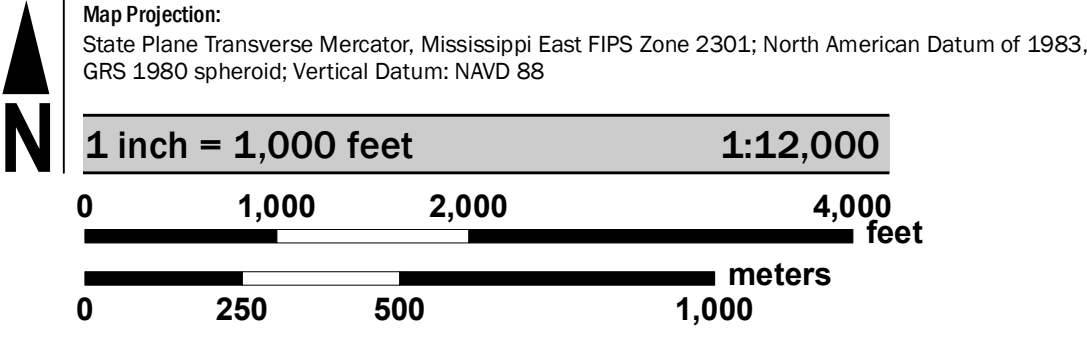
To determine if flood insurance is available in this community, contact your Insurance agent or call the National Flood Insurance Program at 1-800-638-6620.

Base map information shown on this FIRM was provided in digital format by the Federal Geographic Data Committee, Mississippi Automated Resource Information System, Mississippi Department of Transportation, National Resources Conservation Service State Offices, State of Mississippi, U.S. Census Bureau, USDA Forest Service, U.S. Environmental Protection Agency, and the U.S. Geological Survey. Ortho imagery was produced by the National Agriculture Imagery Program in 2016 and has a 1 - foot ground sample distance.

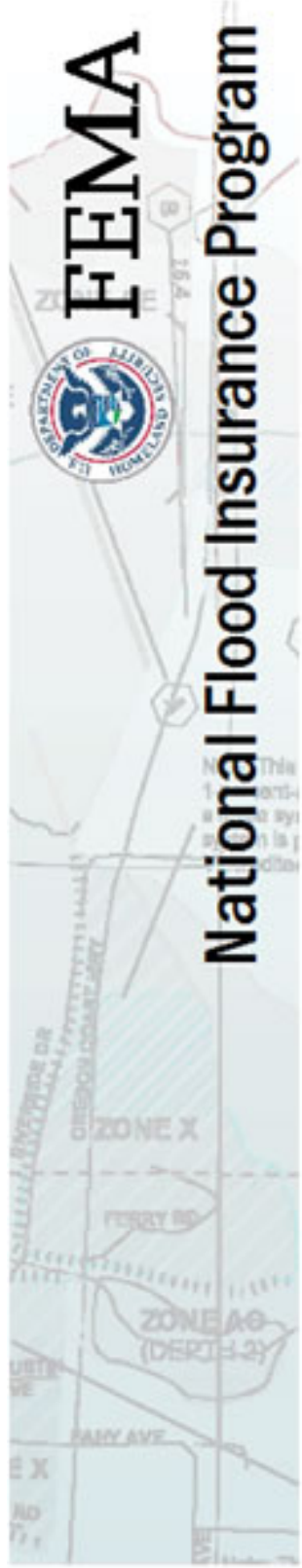
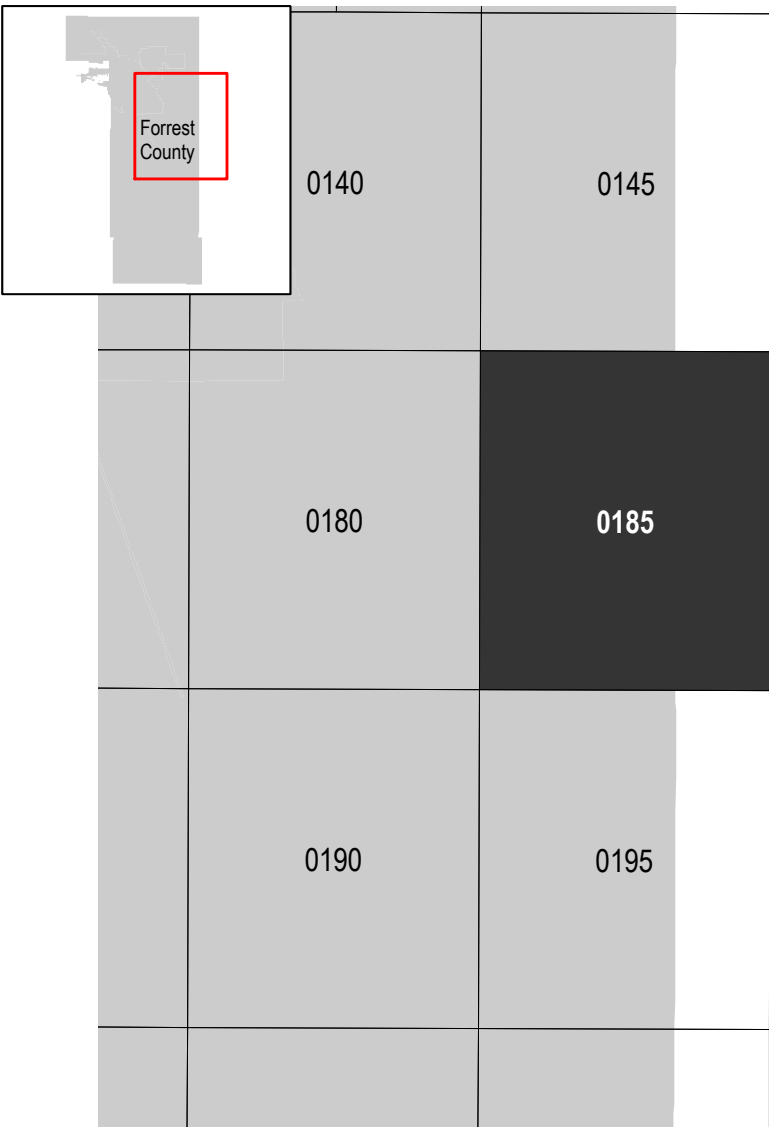


This map was produced through the Mississippi Risk MAP Program, a cooperative partnership between the State of Mississippi and the Department of Homeland Security, Federal Emergency Management Agency.

## SCALE



## PANEL LOCATOR



**NATIONAL FLOOD INSURANCE PROGRAM**  
FLOOD INSURANCE RATE MAP

**FORREST COUNTY,  
MISSISSIPPI**  
and Incorporated Areas

PANEL 185 OF 300



PANEL 185 OF 300

Panel Contains:			
COMMUNITY	NUMBER	PANEL	SUFFIX
FORREST COUNTY	280052	0185	E

Panel Contains:  
**COMMUNITY**  
FORREST COUNTY

NUMBER	PANEL	SUFFIX
280052	0185	E

**PRELIMINARY**  
**6/28/2019**

VERSION NUMBER  
2.5.3.6  
MAP NUMBER  
28035C0185E  
MAP REVISED